Complete touring information

State Farm Road Atlas

United States / Mexico / Canada

CAR / HOME / LIFE / HEALTH

#125

Your State Farm Agent is:

STATE FARM Auto Life Fire INSURANCE

ROGER D. FINCH, Agent
P. O. Box 97
Wapato, Washington 98951
Off. 877-6307 Res. 877-6628

Like a good neighbor
State Farm is there.

Like a good neighbor, State Farm is there.

Car. Home. Life. Health. Boat. Business.

For the insurance you need, a State Farm agent can help. And you can count on getting that help whenever you need it, because with every State Farm agent you get the reassuring promise of personal service.

Next time you need insurance help, call or visit your Good Neighbor—your local State Farm agent.

STATE FARM
Auto
Life Fire
INSURANCE ®

RAND McNALLY ROAD ATLAS

UNITED STATES • CANADA • MEXICO

Explanation of Map Symbols

Roads and Related Symbols

Free Limited-Access Highways:
Under Construction
Toll Limited-Access Highways:
Under Construction
Other Four-Lane Divided Highways
Principal Highways
Other Through Highways
Other Roads (conditions vary—local inquiry suggested)
Unpaved Roads (conditions vary—local inquiry suggested)
Scenic Routes
Interstate Highways
U.S. Highways
State and Provincial Highways
Secondary State, Provincial and County Highways
County Trunk Highways
Trans-Canada Highway
Mexican and Central American Highways
Cumulative miles (red) between arrows
Intermediate miles (black) between intersections
One mile or less not shown
Interchanges and Numbers
(For most states mileages between interchanges may be determined by subtracting one number from the other.)
Rest Areas
Service Areas; Toll Booths
Waysides, Roadside Parks

Cities and Towns

Urbanized Areas
National Capitals; State Capitals
Cities and Towns; County Seats; Neighborhoods
Size of type indicates relative population of cities and towns

Parks, Recreation Areas, Points of Interest

U.S. and Canadian National, State and Provincial Parks:
with camping facilities
without camping facilities
Campsites
National Forests and Grasslands
Historic Sites and Monuments, Indian Reservations, Military Installations, Points of Interest

Other Symbols

Airports
Major Airports Outside Map Area
Dam
Mountain Peaks; Highest Point in State
Ports of Entry
Great River Road
Ferries
Foot Trails
Time Zone Boundaries
Continental Divide
COOK County Names and Boundaries

Special Symbols

(Used only on City, Metropolitan Area or Central City Maps)

Interchange Ramp Detail
Railroads
Corporate Limits
Buildings
City Parks
Golf Courses and Country Clubs

Comparative Distance

1 mile = 1.609 kilometers

1 kilometer = .621 miles

Reproducing or recording maps, tables, text, or any other material which appear in this publication by photocopying, by electronic storage and retrieval, or by any other means is prohibited.

Copyright © 1980 by Rand McNally & Company. Made in U.S.A. All rights reserved. Library of Congress Catalog Number: 79-62950

Rand McNally & Company Offices:
P.O. Box 7600, Chicago, IL 60680
10 East 53rd St., New York, NY 10022
206 Sansome St., San Francisco, CA 94104

CONTENTS

United States 2-105
Canada 106-117
Mexico 118-119
Index 120-128

State Maps

Alabama (AL) 4-5
Alaska (AK) 6
Arizona (AZ) 8
Arkansas (AR) 9
California (CA)
Northern 10-11
Southern 12-13
Colorado (CO) 16-17
Connecticut (CT) 18-19
Delaware (DE) 41
Florida (FL) 20-21
Georgia (GA) 22-23
Hawaii (HI) 7
Idaho (ID) 25
Illinois (IL) 26-27
Indiana (IN) 30-31
Iowa (IA) 32-33
Kansas (KS) 34-35
Kentucky (KY) 36-37
Louisiana (LA) 38
Maine (ME) 39
Maryland (MD) 40-41
Massachusetts (MA) 44-45
Michigan (MI) 46-47
Minnesota (MN) 50-51
Mississippi (MS) 52
Missouri (MO) 54-55
Montana (MT) 56-57
Nebraska (NE) 58-59
Nevada (NV) 60
New Hampshire (NH) 61
New Jersey (NJ) 62-63
New Mexico (NM) 70
New York (NY)
Eastern 66-67
Western 68-69
North Carolina (NC) 72-73
North Dakota (ND) 71
Ohio (OH)
Northern 74-75
Southern 76-77
Oklahoma (OK) 78-79
Oregon (OR) 80-81
Pennsylvania (PA)
Western 82-83
Eastern 84-85
Rhode Island (RI) 19
South Carolina (SC) 88
South Dakota (SD) 89
Tennessee (TN) 90-91
Texas (TX)
Western 92-93
Eastern 94-95
Utah (UT) 97
Vermont (VT) 61
Virginia (VA) 98-99
Washington (WA) 100-101
West Virginia (WV) 98-99
Wisconsin (WI) 102-103
Wyoming (WY) 104

Province Maps

Alberta (AB) 108-109
British Columbia (BC) 108-109
Manitoba (MB) 110-111
New Brunswick (NB) 116
Newfoundland (NF) 117
Nova Scotia (NS) 116-117
Ontario (ON) 112-113
Prince Edward Island (PE) 116-117
Quebec (PQ) 114-115
Saskatchewan (SK) 110

City & Metropolitan Area Maps

★Metropolitan Area Maps ◇Central City Maps

Akron, OH 74
Albany, NY 67
Albuquerque, NM 70
Allentown, PA 84
Altoona, PA 82
Amarillo, TX 92
Anchorage, AK 6
Anderson, IN 30
Ann Arbor, MI 47
Annapolis, MD 40
Appleton, WI 102
Asheville, NC 73
Ashland, KY 37
★◇Atlanta, GA 24
Atlantic City, NJ 63
Augusta, GA 22
Austin, TX 93
Bakersfield, CA 13
◇Baltimore, MD 40
Bangor, ME 39
Baton Rouge, LA 38
Beaumont, TX 95
Bethlehem, PA 84
Billings, MT 57
Biloxi, MS 52
Binghamton, NY 68
Birmingham, AL 5
Boise, ID 25
★◇Boston, MA 43
Bowling Green, KY 36
Bridgeport, CT 18
Buffalo, NY 68
Burlington, VT 61
Butte, MT 57
Calgary, AB 109
Canton, OH 74
Carson City, NV 60
Casper, WY 104
Cedar Rapids, IA 33
Champaign, IL 27
Charleston, SC 88
Charleston, WV 98
Charlotte, NC 72
Chattanooga, TN 90
Cheyenne, WY 104
★◇Chicago, IL 28–29
Cincinnati, OH 76
Cleveland, OH 77
Colorado Springs, CO 17
Columbia, MO 55
Columbia, SC 88
Columbus, GA 23
Columbus, OH 77
Corpus Christi, TX 93
Council Bluffs, IA 59
Covington, KY 37
Dallas, TX 96
Dayton, OH 76
Davenport, IA 27
Decatur, IL 27
Denver, CO 17
Des Moines, IA 33
★◇Detroit, MI 48
Duluth, MN 50
Durham, NC 73
Edmonton, AB 109
El Paso, TX 93
Elmira, NY 68
Erie, PA 82
Eugene, OR 81
Evansville, IN 31
Fairbanks, AK 6
Fall River, MA 44
Fargo, ND 71
Flint, MI 46
Ft. Lauderdale, FL 24
Ft. Smith, AR 9
Ft. Wayne, IN 29
Ft. Worth, TX 96
Fresno, CA 13
Grand Forks, ND 71
Grand Rapids, MI 46
Great Falls, MT 57
Green Bay, WI 102
Greensboro, NC 73
Greenville, SC 88
Gulfport, MS 52
Hagerstown, MD 40
Halifax, NS 117
Hamilton, ON 113
Hampton, VA 98
Harrisburg, PA 85
Hartford, CT 19
Honolulu, HI 7
Hot Springs, AR 9
◇Houston, TX 96
Huntington, WV 98
Huntsville, AL 4
Idaho Falls, ID 25
Indianapolis, IN 29
Jackson, MS 52
Jacksonville, FL 20
Jefferson City, MO 55
Johnstown, PA 83
Joplin, MO 54
Kalamazoo, MI 47
Kansas City, KS 34
Kansas City, MO 54
Kenosha, WI 102
Knoxville, TN 90
Lafayette, IN 30
Lancaster, PA 83
Lansing, MI 47
◇Las Vegas, NV 60
Lawrence, MA 45
Lawton, OK 78
Lexington, KY 37
Lincoln, NE 59
Little Rock, AR 9
London, ON 112
★◇Los Angeles, CA 14–15
Louisville, KY 36
Lowell, MA 45
Lubbock, TX 92
Macon, GA 23
Madison, WI 103
Manchester, NH 61
Massillon, OH 74
Memphis, TN 90
Mexico City, Mexico 118
★Miami, FL 24
◇Milwaukee, WI 103
★◇Minneapolis, MN 49
Missoula, MT 57
Mobile, AL 5
Moline, IL 27
Montgomery, AL 5
Montréal, PQ 114
Muncie, IN 30
Nashua, NH 61
Nashville, TN 90
New Bedford, MA 45
New Haven, CT 19
◇New Orleans, LA 38
★◇New York, NY 64–65
Niagara Falls, NY 68
Norfolk, VA 98
Norman, OK 78
Oakland, CA 11
Ogden, UT 96
Oklahoma City, OK 78
Omaha, NE 59
Orlando, FL 20
Oshkosh, WI 102
Ottawa, ON 113
Owensboro, KY 36
Peoria, IL 29
★◇Philadelphia, PA 87
Phoenix, AZ 7
★◇Pittsburgh, PA 86
Pocatello, ID 25
Portland, ME 39
Portland, OR 81
Portsmouth, VA 98
Providence, RI 19
Provo, UT 96
Québec, PQ 115
Racine, WI 102
Raleigh, NC 73
Rapid City, SD 89
Reading, PA 85
Reno, NV 60
Richmond, VA 99
Riverside, CA 15
Roanoke, VA 99
Rochester, MN 51
Rochester, NY 68
Rock Island, IL 27
Rockford, IL 26
Sacramento, CA 11
Saginaw, MI 46
Saint John, NB 117
St. John's, NF 117
St. Joseph, MO 54
★◇St. Louis, MO 53
★◇St. Paul, MN 49
St. Petersburg, FL 21
Salem, OR 81
Salt Lake City, UT 96
San Antonio, TX 95
San Bernardino, CA 15
San Diego, CA 15
★◇San Francisco, CA 11
San Jose, CA 10
Santa Fe, NM 70
Saskatoon, SK 110
Savannah, GA 23
Schenectady, NY 67
Scranton, PA 84
Seattle, WA 100
Shreveport, LA 38
Sioux Falls, SD 89
South Bend, IN 29
Spartanburg, SC 88
Spokane, WA 101
Springfield, IL 29
Springfield, MA 44
Springfield, MO 53
Springfield, OH 77
Sudbury, ON 113
Superior, WI 50
Syracuse, NY 68
Tacoma, WA 100
Tampa, FL 21
Terre Haute, IN 30
Toledo, OH 74
Topeka, KS 34
Toronto, ON 112
Trenton, NJ 63
Troy, NY 67
Tucson, AZ 7
Tulsa, OK 78
Urbana, IL 27
Utica, NY 67
Vancouver, BC 108
Victoria, BC 108
Waco, TX 92
Warren, OH 75
★◇Washington, DC 42
Waterbury, CT 18
West Palm Beach, FL 24
Wheeling, WV 98
Wichita, KS 34
Wichita Falls, TX 92
Wilkes-Barre, PA 84
Wilmington, DE 40
Winnipeg, MB 111
Winston-Salem, NC 73
Worcester, MA 44
York, PA 83
Youngstown, OH 75

National Park Maps

Acadia National Park 39
Arches National Park 97
Bryce Canyon National Park 97
Capitol Reef National Park 97
Colonial National Historical Park 99
Crater Lake National Park 81
Gettysburg National Military Park 83
Grand Canyon National Park 6
Great Smoky Mountains National Park 91
Isle Royale National Park 46
Kings Canyon National Park 12
Mount Rainier National Park 100
Rocky Mountain National Park 17
Sequoia National Park 12
Waterton-Glacier International Peace Park 56
Yellowstone and Grand Teton National Parks 104
Yosemite National Park 12
Zion National Park 97

Mileage Charts

Canada Mileage Chart 107
Mexico Mileage Chart 118
United States Mileage Chart 105

Special Maps

Black Hills Region, SD 89
Central America 119
Long Island, NY 69
Monterey Peninsula, CA 13
Puerto Rico 119

Selected Recreational & Historical Sites

Acadia National Park, D-25
Arches National Park, I-8
Badlands National Park, G-11
Big Bend National Park, O-10
Bryce Canyon National Park, I-6
Canyonlands National Park, I-8
Capitol Reef National Park, I-7
Carlsbad Caverns National Park, M-10
Cedar Breaks National Monument, I-6
Crater Lake National Park, E-3
Everglades National Park, Q-22
Glacier National Park, C-7
Glen Canyon Nat'l. Recreation Area, I-7
Grand Canyon National Park, J-6
Grand Teton National Park, F-8
Great Smoky Mountains National Park, K-20
Guadalupe Mountains National Park, M-9
Haleakala National Park, P-7
Hawaii Volcanoes National Park, P-8
Hot Springs National Park, L-15
Isle Royale National Park, D-16
Kings Canyon National Park, I-3
Lake Mead Nat'l. Recreation Area, J-5
Lassen Volcanic National Park, F-3
Mammoth Cave National Park, J-18
Mesa Verde National Park, J-8
Mount McKinley National Park, P-2
Mount Rainier National Park, C-4
North Cascades National Park, B-5
Olympic National Park, B-4
Padre Island National Seashore, P-13
Petrified Forest National Park, K-7
Redwood National Park, F-2
Rocky Mountain National Park, H-10
Sequoia National Park, I-3

Shenandoah National Park, I-22
Theodore Roosevelt National Park, E-11
Voyageurs National Park, D-15
Wind Cave National Park, G-11
Yellowstone National Park, F-8
Yosemite National Park, H-3
Zion National Park, I-6

Explanation of Symbols

- Free Limited–Access Highways
- Toll Limited–Access Highways
- Other Four-Lane Divided Highways
- Principal Highways
- Other Through Highways

How to Determine Distance

0 50 100 Miles
0 50 100 150 Kilometers

For explanation of all map symbols, see pg. 1, Index of counties and towns, page 120.

Area: 3,675,545 sq. mi.
Population: 219,294,000
Highest Point: Mt.McKinley 20,320 ft., P-2
Lowest Point: Death Valley -282 ft., I-4
Capital: Washington, D.C., H-22
Largest City: New York, G-23

Index page 120

© 1980 Rand McNally & Company

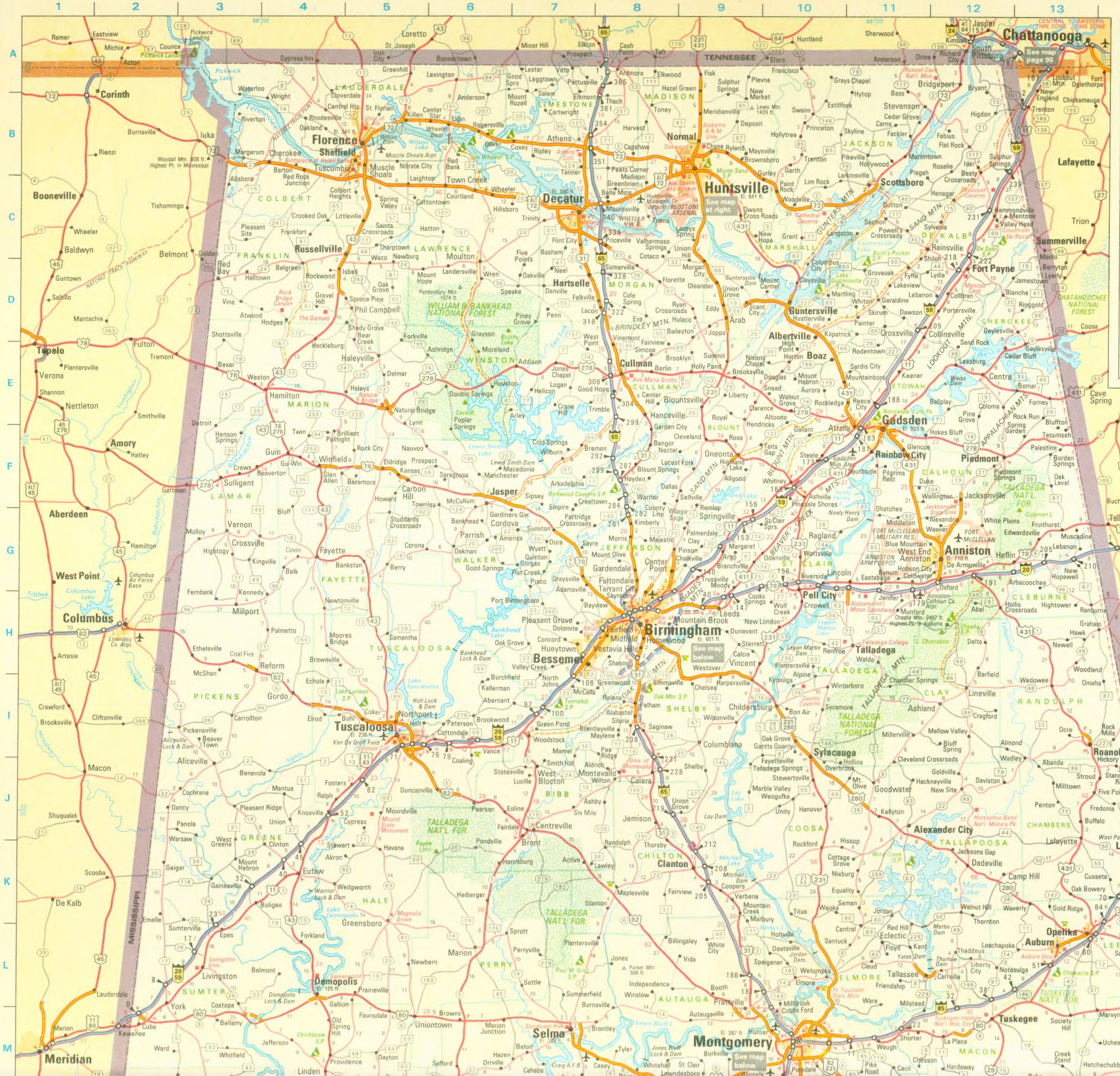

Mileage Between Principal Cities

Huntsville	Dothan	Birmingham	
276	80	181	Andalusia
103	209	60	Anniston
177	207	150	Atlanta GA
208	122	127	Auburn
95	198		Birmingham
105	317	145	Chattanooga TN
26	278	84	Decatur
293		148	Dothan
265	56	179	Eufaula
68	316	122	Florence
73	226	62	Gadsden
	293	95	Huntsville
93	240	46	Jasper
335	197	240	Mobile
188	105	93	Montgomery
346	148	251	Pensacola FL
228	104	147	Phenix City
185	150	90	Selma
237	56	142	Troy
153	210	58	Tuscaloosa

Tuscaloosa	Montgomery	Mobile	
195	89	126	Andalusia
118	110	284	Anniston
202	168	340	Atlanta GA
165	58	237	Auburn
55	93	240	Birmingham
194	218	385	Chattanooga TN
132	173	323	Decatur
207	105	197	Dothan
185	86	238	Eufaula
121	211	319	Florence
108	127	299	Gadsden
155	188	335	Huntsville
55	135	253	Jasper
202	172		Mobile
102		172	Montgomery
261	159	58	Pensacola FL
185	87	259	Phenix City
85	49	161	Selma
150	49	176	Troy
	105	199	Tuscaloosa

Selected Recreational & Historical Sites

- Alabama International Motor Speedway, H-11
- Alabama Space & Rocket Center, B-9
- Anniston Museum of Natural History, G-12
- Ave Maria Grotto (Cullman), E-8
- Battleship U.S.S. Alabama Memorial Park, X-11
- Bellingrath Gardens, V-3
- Birthplace of Helen Keller, B-5
- Cheaha Mountain, H-12
- DeSoto Caverns, I-10
- First White House of the Confederacy, Y-6
- Fort Conde, X-11
- Fort Morgan, W-4
- Gaineswood, L-4
- Gorgas House, University of Alabama, I-5
- Gulf Shores, V-5
- Mound State Monument, J-5
- Oakleigh (Mobile), X-10
- Point Mallard (Decatur), C-7
- Rock Bridge Canyon, D-4
- Russell Cave National Monument, A-12
- Sturdivant Hall, M-7
- Tuskegee Institute National Historic

Explanation of Symbols

- State Parks (with camping facilities)
- State Parks (without camping facilities)
- Waysides, Roadside Parks
- Campsites
- Airports
- Points of Interest
- Service Areas
- Rest Areas
- S.P. State Parks
- S.F. State Forests
- S.R. State Reserves
- Free Limited-Access Highways
- Toll Limited-Access Highways
- Other Four-Lane Divided Highways
- Principal Highways
- Other Through Highways
- Other Roads
- Unpaved Roads
- Scenic Routes

For explanation of all map symbols, see pg. 1, Index of counties and towns, page 120.

How to Determine Distance

0 5 10 Miles
0 5 10 15 Kilometers

Mileage in red between red arrowheads, in black between intersections. Some interchange numbers indicate mileage.

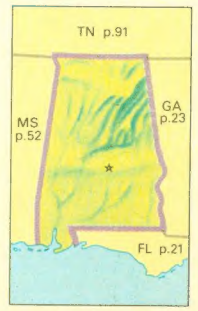

Area: 50,708 sq. mi. (28)
Population: 3,725,300 (21)
Dimensions: N-S 330 miles, E-W 200 miles
Highest Point: Cheaha Mountain 2,407 ft., H-12
Capital: Montgomery, M-10★
Largest City: Birmingham, H-8
Index page 120

818002-1 © 1980 Rand McNally & Company

Alaska

Area: 566,432 sq. mi. (1)
Population: 407,500 (48)
Dimensions: N-S 1,332 miles, E-W 2,250 miles
Highest Point: Mount McKinley 20,320 ft., F-6
Capital: Juneau, H-10 ★
Largest City: Anchorage, G-6

Index page 120

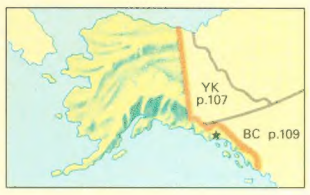

Selected Recreational & Historical Sites

Glacier Bay National Monument, H-9
Katmai National Monument, H-4
Klondike Gold Rush Nat'l. Hist. Park, H-10
Mount Edgecumbe (dormant volcano), I-10
Mount McKinley National Park, F-6
Russian Orthodox Church (Sitka), I-10
Sitka National Historical Park, I-10
Totem Bight (Ketchikan), I-11

How to Determine Distance

Mileage in red between red arrowheads, in black between intersections. Some interchange numbers indicate mileage.

Mileage Between Principal Cities

	Anchorage	Dawson YT	Delta Junction	Fairbanks	Glennallen	Haines	McKinley Park	Kenai	Tok	Valdez	Whitehorse YT	Willow
Anchorage		520	340	361	189	778	165	238	318	304	725	78
Fairbanks	361	357	97		248	662	526	123	205	363	602	427
Tok	318	182	108	205	138	455	483	328		249	396	308
Valdez	304	406	266	363	115	711	396	340	249		651	294
Willow	78	470	330	427	179	179	243	195	427	294	715	

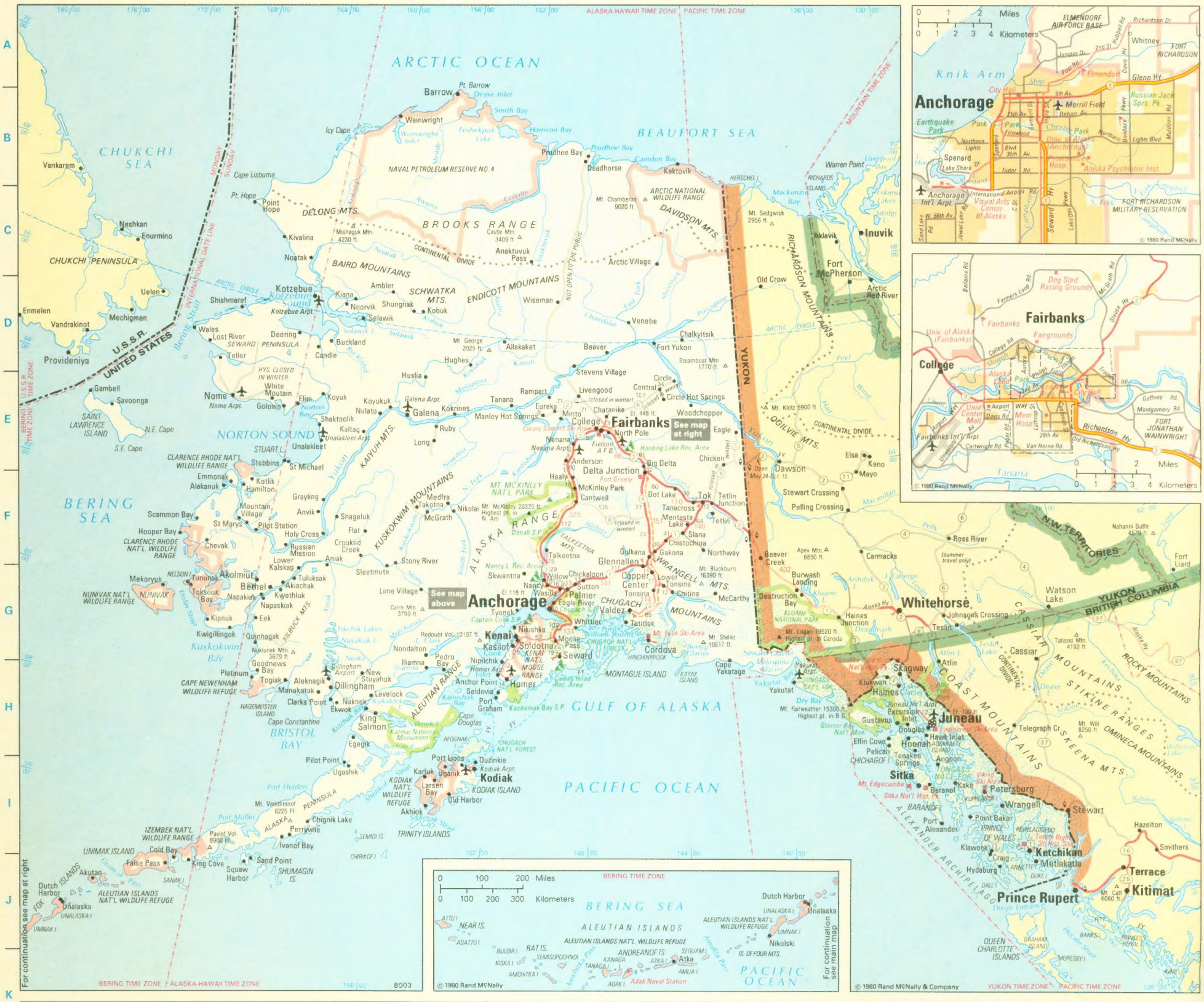

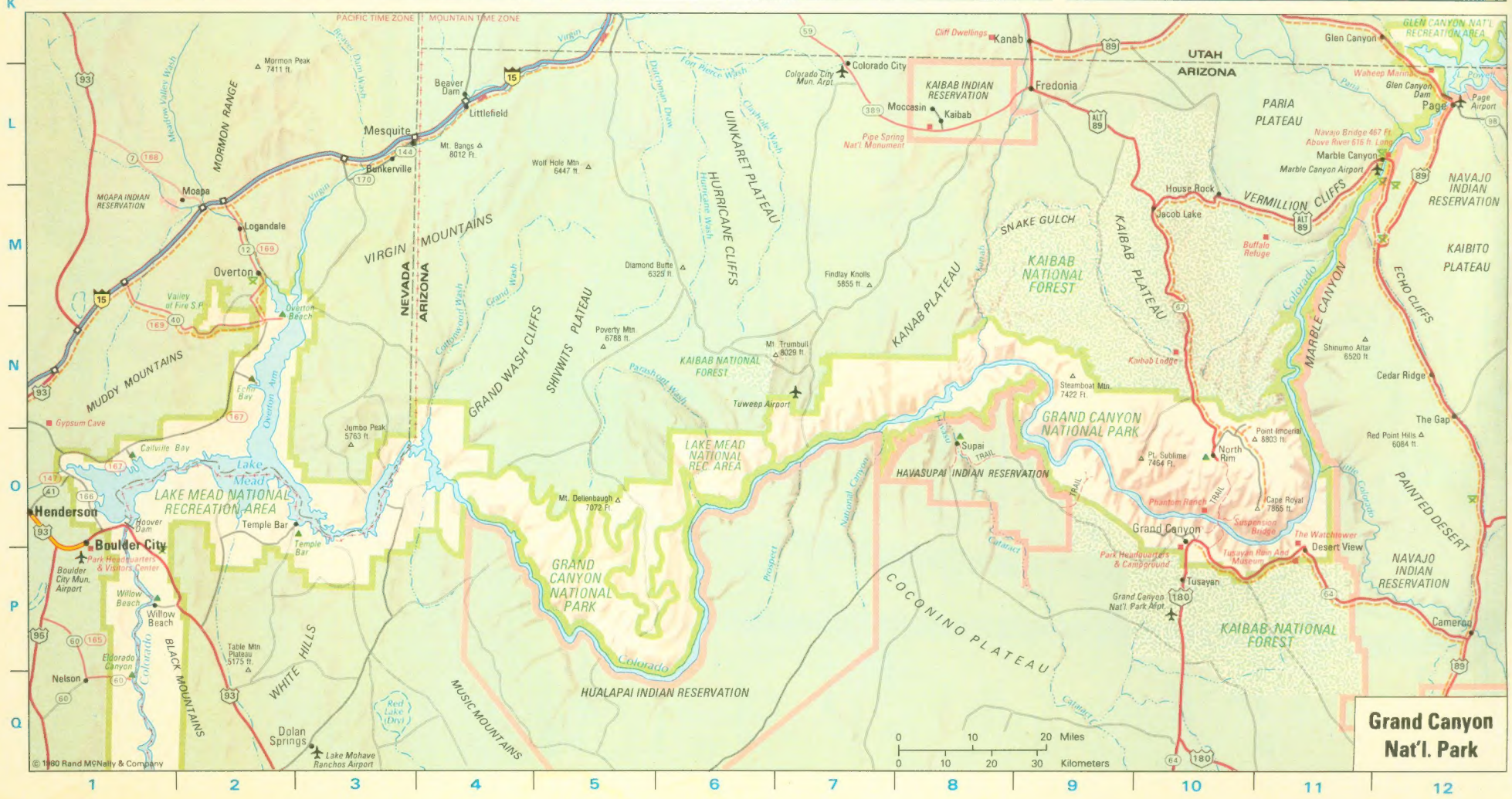

Grand Canyon Nat'l. Park

Hawaii

Mileage Between Principal Cities

	Hilo	Honolulu	Kahului	Kailua	Kamuela	Kaneohe	Kapaa	Lahaina	Lihue	Maunaloa	Volcano	Waialua
Hilo		*217	*121	*207	55	*211	*318	*130	*318	*168	27	*235
Honolulu	*217		*101	12	*168	11	*106	*122	*101	*44	*214	18
Kahului	*121	*101		*90	*79	*93	*199	22	*251	*51	*128	*115
Kailua	*207	12	*90		*165	7	*113	*76	*115	*44	*211	38
Kapaa	*318	*106	*199	*113	*274	*106		*189	8	*146	*321	*83

*Via Air

How to Determine Distance

0 10 20 30 Miles
0 10 20 30 40 Kilometers

Mileage in red between red arrowheads, in black between intersections. Some interchange numbers indicate mileage.

Selected Recreational & Historical Sites

City of Refuge National Historical Park, H-10
Haleakala National Park, E-9
Hawaii Volcanoes National Park, H-11
Iolani Palace, L-9
Kalaupapa (leper colony and lookout), D-8
Polynesian Cultural Center, E-4
Waimea Canyon, B-2



Area: 6,425 sq. mi. (47)
Population: 916,500 (40)
Highest Point: Mauna Kea 13,796 ft., G-11
Capital: Honolulu, D-6 *
Largest City: Honolulu, D-6

Index page 121

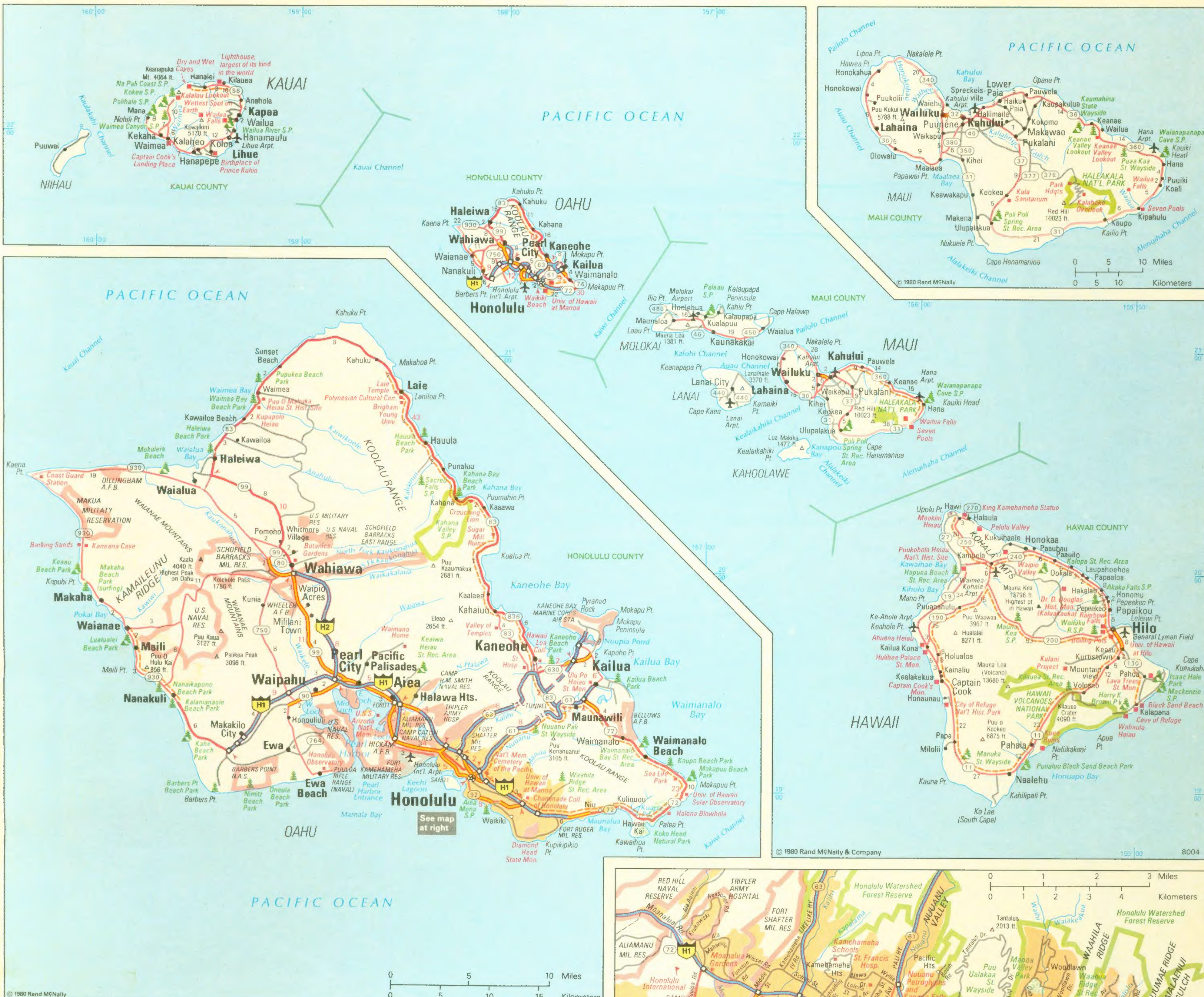

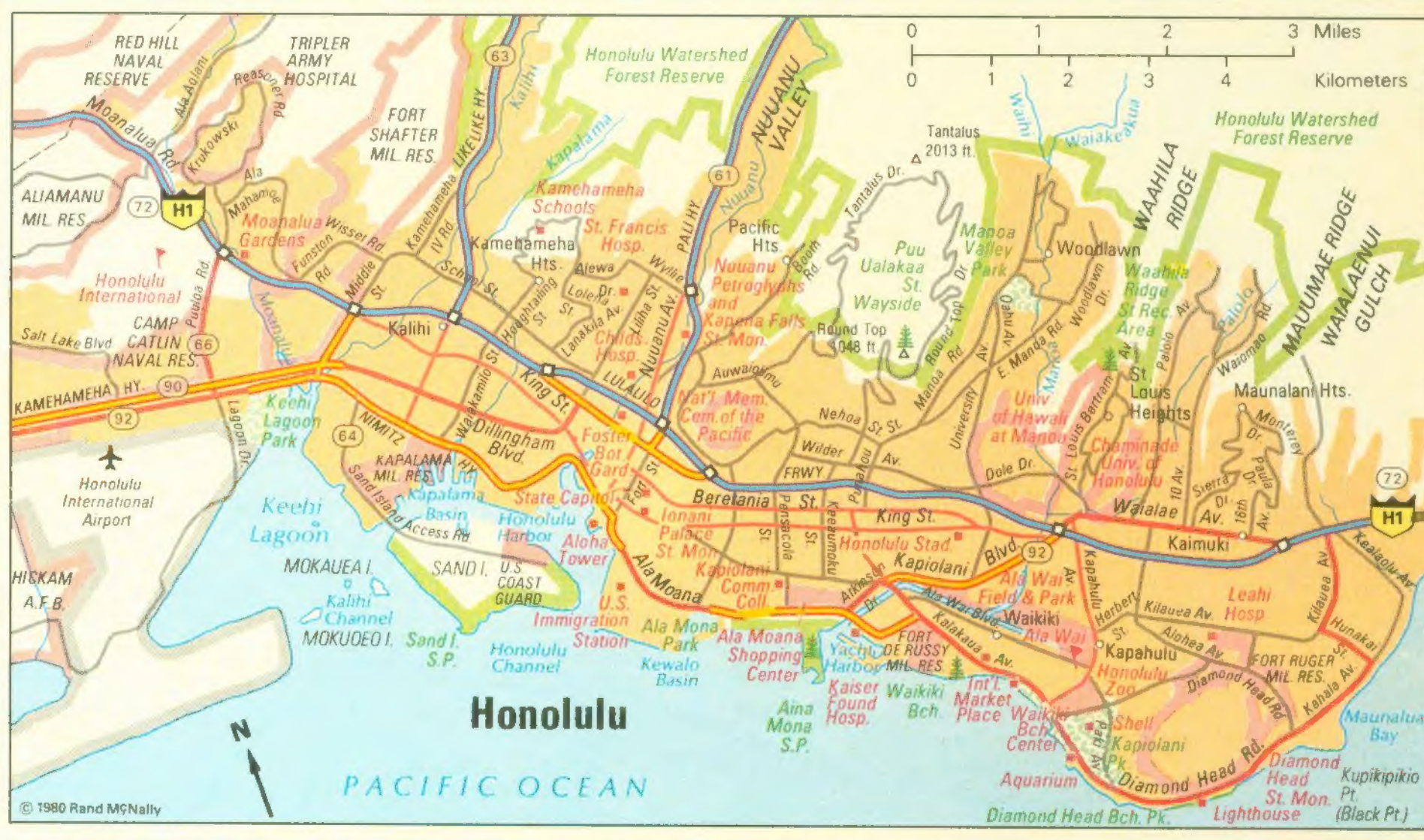

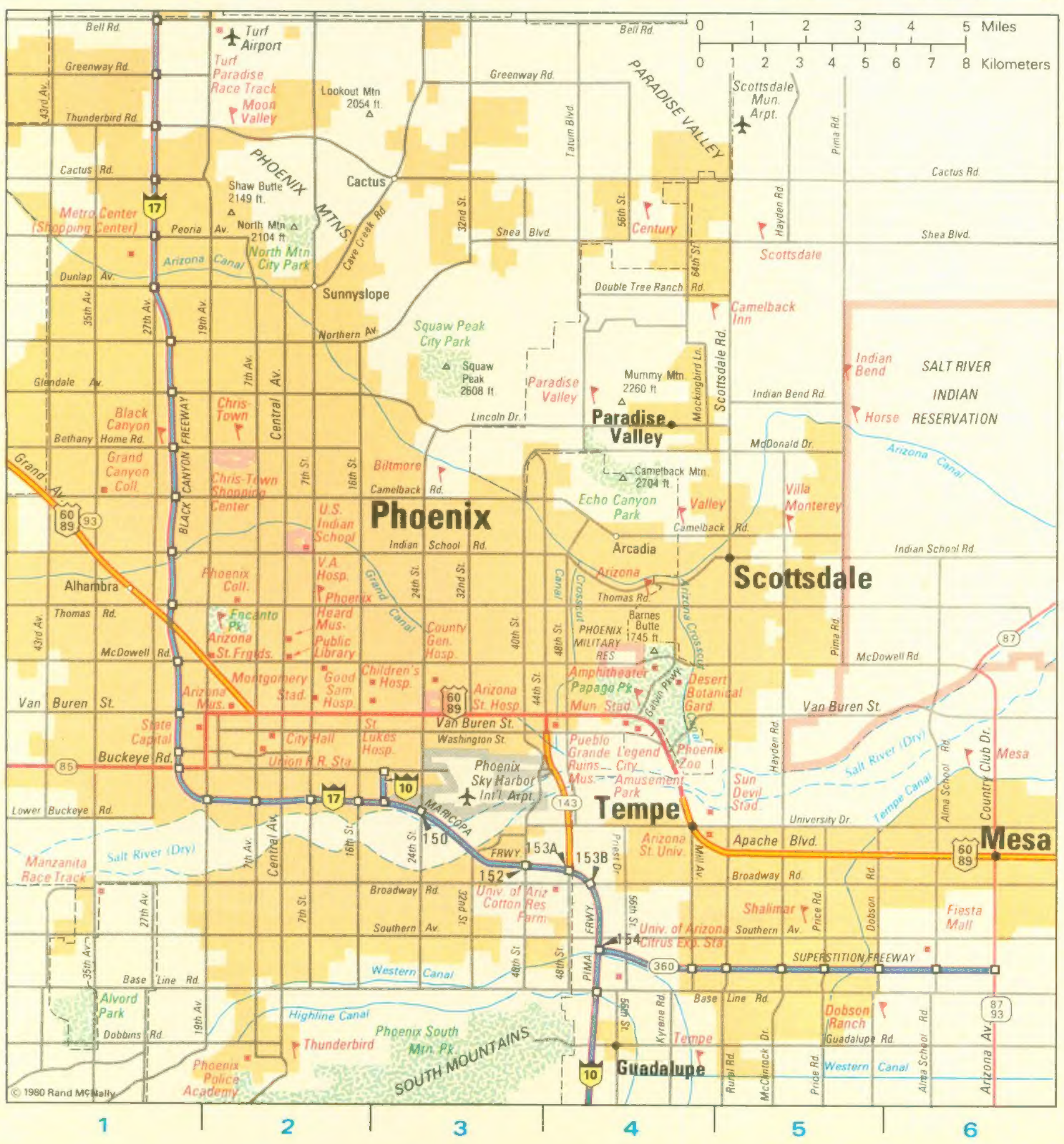

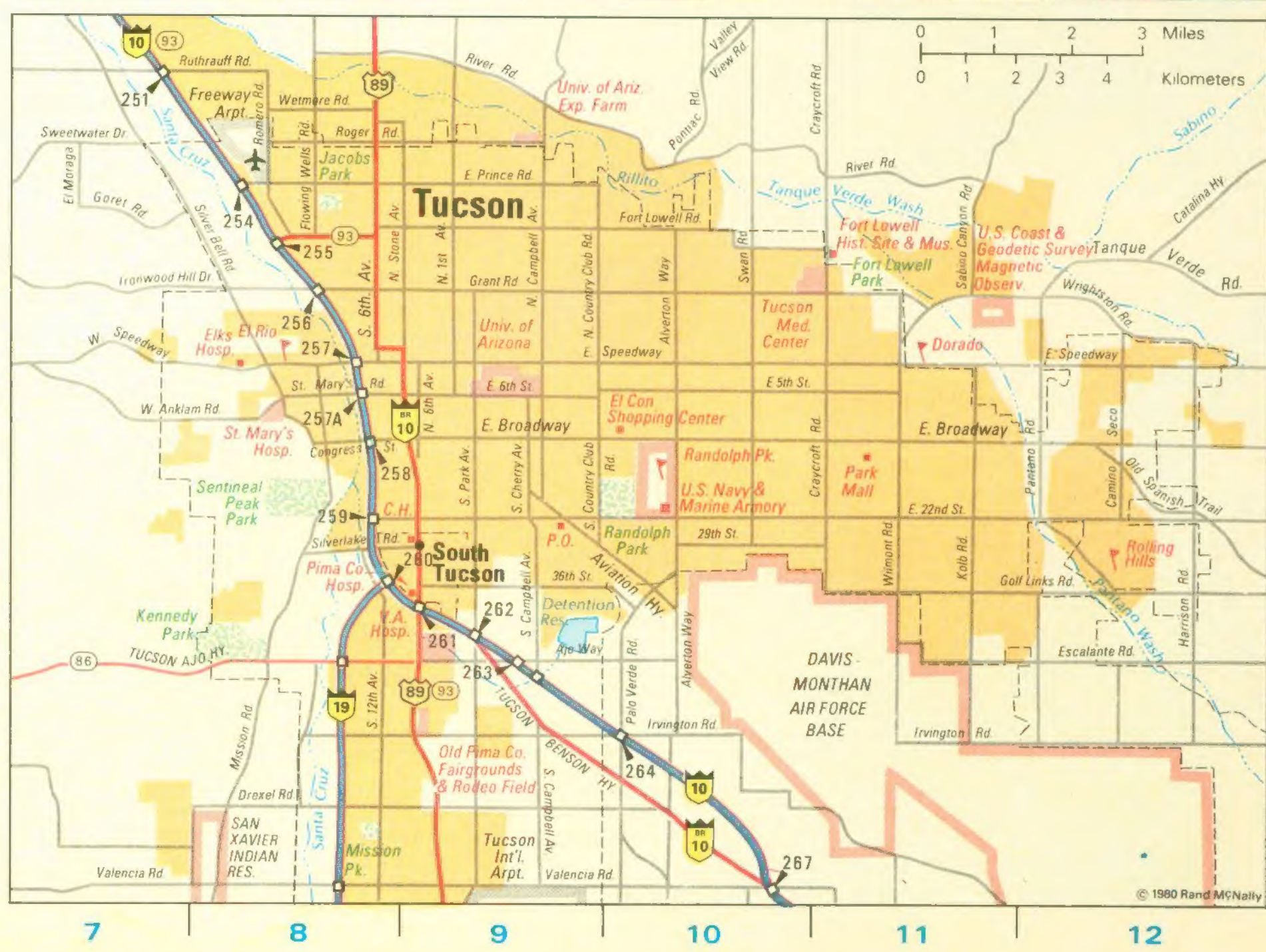

8 Arizona

Area: 113,417 sq. mi. (6)
Population: 2,411,800 (30)
Dimensions: N-S 390 miles, E-W 335 miles
Highest Point: Humphreys Peak 12,633 ft., G-7
Capital: Phoenix, K-6★
Largest City: Phoenix, K-6

Index page 120

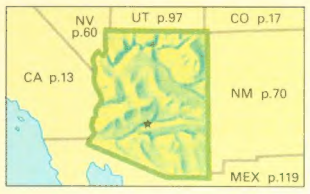

Selected Recreational & Historical Sites

Arizona-Sonora Desert Museum, N-8
Canyon de Chelly National Monument, E-12
Grand Canyon National Park, E-6
Lake Powell (Glen Canyon Nat'l. Rec. Area), C-8
London Bridge (Lake Havasu City), I-2
Oak Creek Canyon, G-7
Petrified Forest National Park, H-11
Saguaro National Monument, N-9

How to Determine Distance

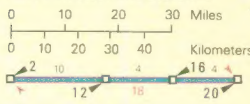

Mileage in red between red arrowheads, in black between intersections. Some interchange numbers indicate mileage.

Mileage Between Principal Cities

	Albuquerque NM	Blythe CA	Casa Grande	Flagstaff	Grand Canyon	Kingman	Nogales	Phoenix	Prescott	Tucson	Winslow	Yuma
Flagstaff	326	249	189		79	142	320	139	93	255	55	309
Phoenix	458	152	52	139	218	184	183		96	118	186	181
Prescott	417	156	146	93	130	145	277	96		212	148	216
Tucson	475	266	67	255	334	300	65	118	212		276	242
Yuma	635	106	177	309	346	222	307	181	216	242	364	

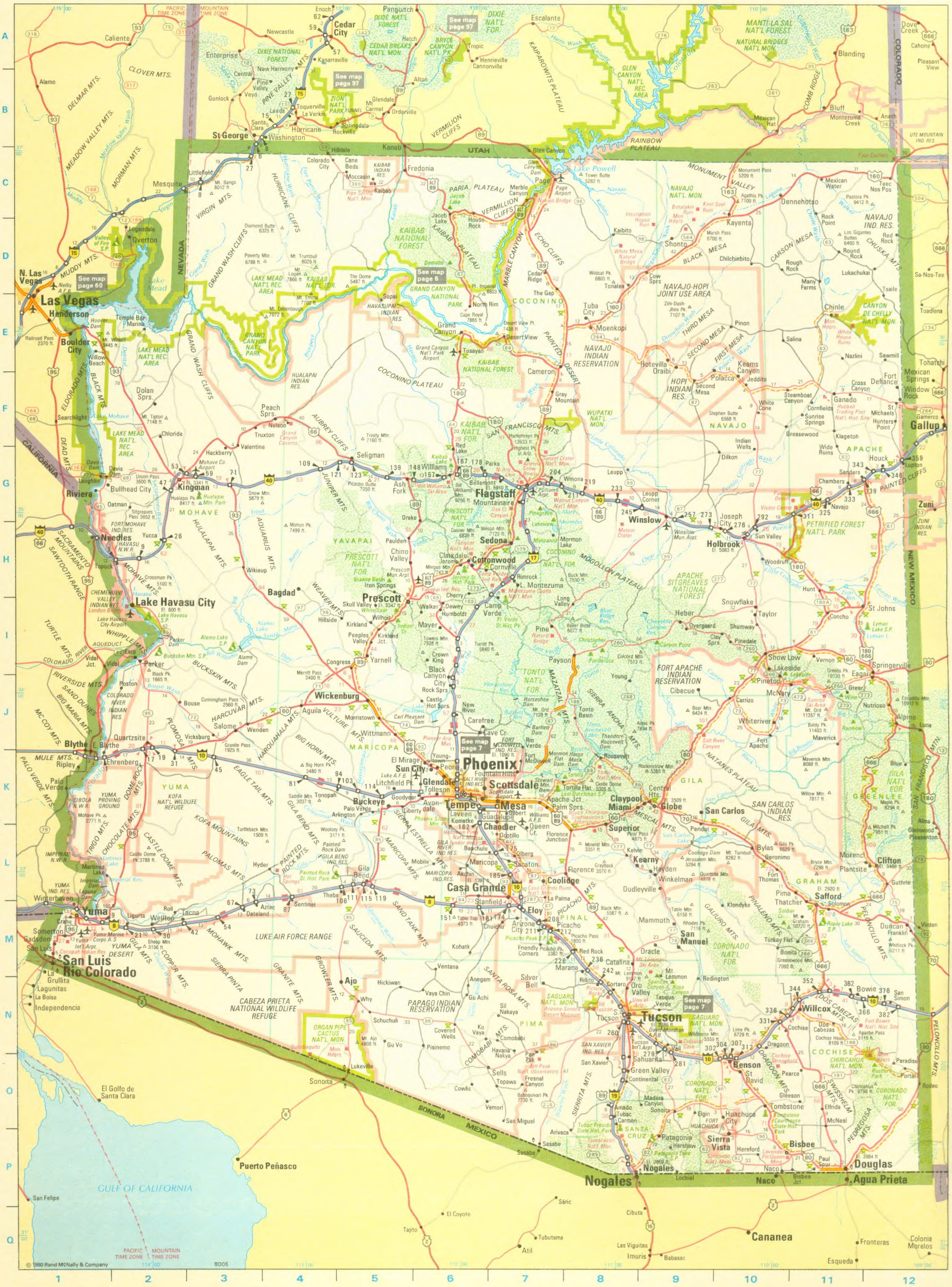

Mileage Between Principal Cities

	Blytheville	El Dorado	Fayetteville	Fort Smith	Harrison	Horseshoe Bend	Hot Springs N P	Little Rock	Memphis TN	Pine Bluff	Russellville	Texarkana
Blytheville		307	289	325	209	118	239	184	64	195	239	323
El Dorado	307		327	237	289	263	125	115	240	91	199	88
Fort Smith	325	237	62		141	230	126	181	280	194	83	181
Little Rock	184	115	192	181	139	148	55		140	32	108	137
Pine Bluff	195	91	224	194	171	178	70	32	149		140	133

How to Determine Distance

0 5 10 15 20 Miles
0 10 20 30 Kilometers

Mileage in red between red arrowheads, in black between intersections. Some interchange numbers indicate mileage.

Selected Recreational & Historical Sites

Arkansas Territorial Restoration, O-7
Blanchard Springs Caverns, D-6
Buffalo National River, D-5
Crater of Diamonds State Park, I-3
Eureka Springs, B-3
Hot Springs National Park, H-4
Oaklawn Race Track, P-11
Ozark Folk Center, D-6

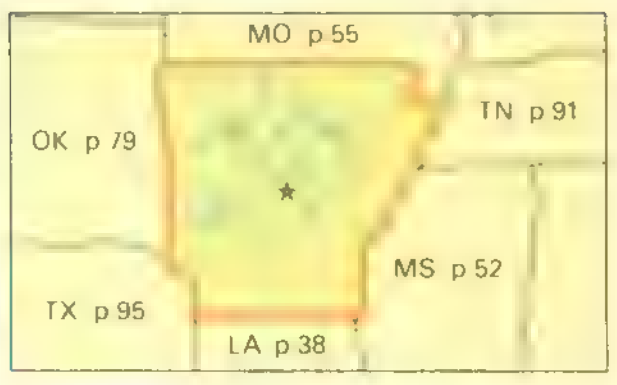

Arkansas

Area: 51,945 sq. mi. (27)
Population: 2,178,300 (33)
Dimensions: N-S 240 miles, E-W 275 miles
Highest Point: Magazine Mountain 2,753 ft., F-3
Capital: Little Rock, G-6 ★
Largest City: Little Rock, G-6
Index page 120

Mileage Between Principal Cities

	Alturas	Bishop	Crescent City	Eureka	Fairfield	Los Angeles	Medford OR	Modesto	Oakland	Oroville	Placerville	Portland OR	Redding	Reno NV
Eureka	288	553	68		287	855	180	361	281	237	343	412	146	361
Sacramento	303	283	375	298	43	377	339	70	82	78	36	585	161	133
San Francisco	362	271	366	286	46	387	455	85	8	174	126	637	251	226
San Jose	409	296	391	321	93	347	502	77	42	194	148	666	298	250
Stockton	351	241	423	339	56	335	387	26	63	126	84	632	209	180

	Sacramento	San Diego	San Francisco	San Jose	Santa Cruz	Santa Rosa	South Lake Tahoe	Stockton	Susanville	Ukiah	Vallejo	Yosemite N P	Yreka	Yuba City
Eureka	298	819	286	321	352	224	409	339	285	167	275	471	236	275
Sacramento		501	90	137	168	106	115	48	234	298	55	163	254	42
San Francisco	90	511		47	78	52	205	83	290	279	35	182	310	132
San Jose	137	471	47		31	99	252	75	337	326	82	174	357	179
Stockton	48	459	83	75	106	111	163		282	178	64	115	302	90

Selected Recreational & Historical Sites

- Devils Postpile National Monument, NP-16
- Fisherman's Wharf, ND 20
- Fort Point National Historic Site, ND-19
- Golden Gate Nat'l Recreation Area, ND-19
- Golden Gate Park, ND 19
- Inyo National Forest, NP 17
- Lake Tahoe, NK 13
- Lassen Volcanic National Park, NF-10
- Lava Beds National Monument, NB-9
- Marshall Gold Discovery State Historic Park, NL 11
- Muir Woods National Monument, NB-17
- Point Reyes National Seashore, NO-5
- San Francisco Cable Cars, NM-19
- Shasta National Forest, NC-8
- Whiskeytown-Shasta-Trinity National Recreation Area, NE-6
- Yosemite National Park, NO-15

Explanation of Symbols

- State Parks (with camping facilities)
- State Parks (without camping facilities)
- Waysides, Roadside Parks
- Campsites
- Airports
- Points of Interest
- Service Areas
- Rest Areas
- S.P State Parks
- S.F State Forests
- S.R. State Reserves
- Free Limited–Access Highways
- Toll Limited–Access Highways
- Other Four-Lane Divided Highways
- Principal Highways
- Other Through Highways
- Other Roads
- Unpaved Roads
- Scenic Routes

For explanation of all map symbols, see pg. 1, Index of counties and towns, page 120.

How to Determine Distance

0 10 20 Miles
0 10 20 30 Kilometers

Mileage in red between red arrowheads, in black between intersections. Some interchange numbers indicate mileage.

N

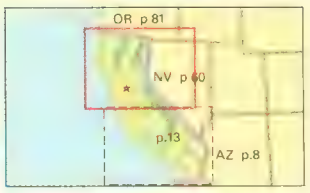

California 11
Northern

Area: 156,361 sq. mi. (3)
Population: 22,435,100 (1)
Dimensions: N-S 800 miles, E-W 375 miles
Highest Point: Mount Whitney 14,494 ft., C-13 (p. 13)
Capital: Sacramento, M-9★
Largest City: Los Angeles, L-14 (p. 13)

Index page 120

See map page 89

For continuation see page 12-13

Mileage Between Principal Cities

	Anaheim	Bakersfield	Barstow	Blythe	El Centro	Fresno	Las Vegas NV	Long Beach	Los Angeles	Merced	Needles	Palm Springs	Pasadena	Phoenix AZ	Riverside	Salinas	Sacramento	San Bernardino	San Diego	San Francisco	San Jose	San Luis Obispo	Santa Barbara	Santa Cruz	Sequoia NP	Tijuana MEX	Ventura	Visalia
Bakersfield	147		127	343	316	100	188	128	101	153	274	192	125	501	158	233	268	158	230	280	230	137	159	243	122	247	134	67
Fresno	246	102	227	443	397		294	227	205	48	374	291	224	607	258	138	162	257	330	176	126	198	258	148	52	353	233	32
Los Angeles	30	101	118	244	247	205	272	15		258	293	119	42	389	55	342	380	77	134	414	364	187	84	372	227	135	59	172
Riverside	44	158	91	191	218	258	234	47	55	311	223	60	30	322		396	434	19	105	444	404	250	147	435	280	165	122	223
San Diego	84	230	172	269	113	330	336	98	134	392	361	139	120	353	105	476	501	102		539	489	321	218	506	361	12	193	306

Selected Recreational & Historical Sites

Anza-Borrego Desert State Park, SO-19
Big Sur, SD-3
Cabrillo National Monument, SQ-17
Channel Islands National Monument, SL-10
Death Valley National Monument, SC-16
Hearst San Simeon State Historic Monument, SF-5
Inyo National Forest, SB-14
Joshua Tree National Monument, SL-20
Kings Canyon National Park, SB-12
Morro Bay State Park, SH-6
Palm Springs, SM-18
Pinnacles National Monument, SD-5
San Buenaventura Mission, SK-10
San Juan Capistrano Mission, SN-15
Santa Barbara Mission, SK-9
Sequoia National Park, SD 12

Explanation of Symbols

- State Parks (with camping facilities)
- State Parks (without camping facilities)
- Waysides, Roadside Parks
- Campsites
- Airports
- Points of Interest
- Service Areas
- Rest Areas
- S.P. State Parks
- S.F. State Forests
- S.R State Reserves
- Free Limited–Access Highways
- Toll Limited–Access Highways
- Other Four-Lane Divided Highways
- Principal Highways
- Other Through Highways
- Other Roads
- Unpaved Roads
- Scenic Routes

For explanation of all map symbols, see pg. 1, Index of counties and towns, page 120.

How to Determine Distance

0 10 20 Miles
0 10 20 30 Kilometers

Mileage in red between red arrowheads, in black between intersections. Some interchange numbers indicate mileage.

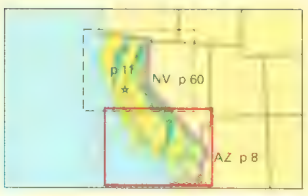

California 13
Southern

Area: 156,361 sq. mi. (3)
Population: 22,435,100 (1)
Dimensions: N-S 800 miles, E-W 375 miles
Highest Point: Mount Whitney 14,494 ft., C-13
Capital: Sacramento, M-9 (p. 11)★
Largest City: Los Angeles, L-14

Index page 120

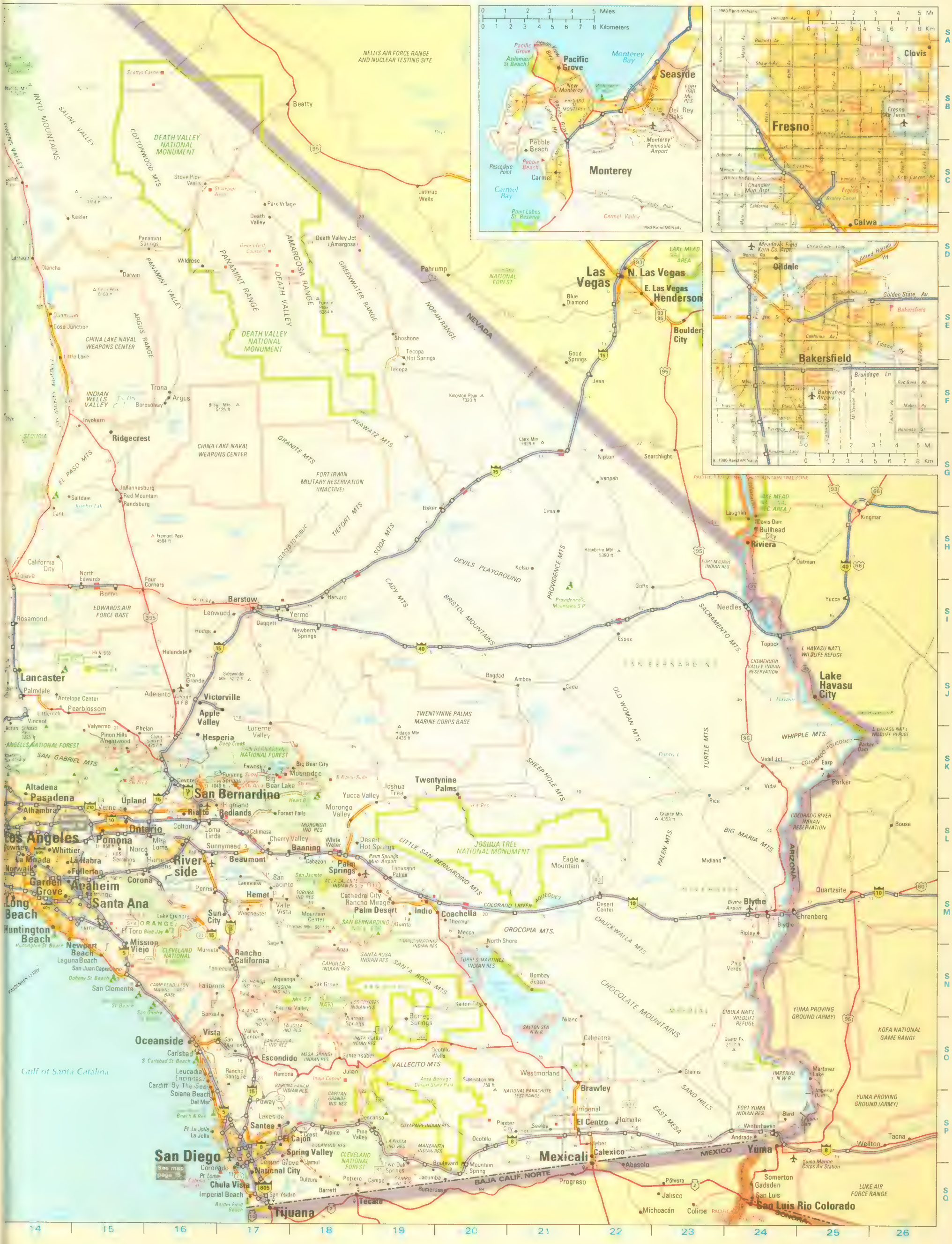

Selected Recreational & Historical Sites

Balboa Park (San Diego), N-23
Busch Gardens, C-5
Cabrillo National Monument (San Diego), O-22
Civic Center, F-9
Descanso Gardens, D-10
Disneyland, K-14
Dodger Stadium, F-9
El Pueblo de Los Angeles State Historic Park, M-3
Exposition Park, G-8
Farmers Market, F-7
Green Valley Ski Area, C-26
Griffith Park, E-8
Griffith Planetarium, E-8
Griffith Zoo, E-8
Hollywood Bowl, E-8
Hollywood Park Race Track, H-8
Huntington Hartford Library & Gardens, E-11
Knott's Berry Farm, J-13
Lion Country Safari, M-16
Long Beach Harbor, L-10
Los Angeles County Art Museum, F-7
Marina del Rey, H-6
Marineland of the Pacific, L-7
Mission San Diego de Alcala, M-24
Mission San Gabriel Arcangel, E-11
Mission San Juan Capistrano, P-18
Mount Wilson Observatory, C-12
Oldest Winery in California, E-19
Old State Historic Park, M-23
Ontario Motor Speedway, F-19
Queen Mary, L-10
Rancho La Brea Pits & George C. Page Museum, F-7
Riverside Auto Race Track, H-23
Rose Bowl, D-10
San Diego Zoo (Balboa Park), N-23

Los Angeles & Vicinity

San Fernando Mission, B-6
Scripps Institution of Oceanography (San Diego), K-22
Sea World, M-22
Snow Valley Ski Area, C-26
South Coast Botanical Gardens, K-8
Southwest Museum, E-10
Will Rogers State Historic Park, F-5

Explanation of Symbols

- Free Limited–Access Highways
- Toll Limited–Access Highways
- Other Four-Lane Divided Highways
- Principal Highways
- Other Through Highways
- Other Roads

How to Determine Distance

0 1 2 3 4 Miles
0 1 2 3 4 5 6 Kilometers

For explanation of all map symbols, see pg. 1, Index of counties and towns, page 120.

Greater Los Angeles Visitors & Convention Bureau, Inc.
505 S. Flower St. Level "B"
Los Angeles, CA 90071 (213) 488-9100

Index page 120

Mileage Between Principal Cities

	Alamosa	Aspen	Boulder	Burlington	Canon City	Cheyenne WY	Colorado Springs	Cortez	Craig	Denver	Durango	Estes Park	Fort Collins	Glenwood Springs	Grand Junction	Greeley	Green River UT	Gunnison	Julesburg	Lamar	Leadville	Loveland	Montrose	Pueblo	Santa Fe NM	Sterling	Trinidad	Walsenburg
Colorado Springs	163	157	96	147	44	170		349	256	70	304	135	132	203	294	121	390	165	232	162	131	118	234	42	287	182	128	91
Denver	218	159	26	161	114	101	70	383	210		338	65	62	159	250	54	346	191	174	232	101	48	260	112	355	124	198	161
Grand Junction	268	132	267	411	254	351	294	208	153	250	172	263	307	91		303	96	131	423	410	192	282	62	290	385	373	376	339
Greeley	272	213	50	194	165	49	121	437	263	54	392	50	29	212	303		399	245	145	283	155	21	314	163	408	95	249	212
Pueblo	121	194	138	189	36	212	42	317	289	112	272	177	174	236	290	163	386	157	274	120	154	160	226		245	224	86	49

Selected Recreational & Historical Sites

Bent's Old Fort National Historic Site, L-17
Black Canyon of the Gunnison National Monument, K 5
Colorado National Monument, I-2
Curecanti National Recreation Area, K 6
Dinosaur National Monument, C-2
Durango-Silverton Narrow Gauge Railroad, O 5
Florissant Fossil Beds National Monument, I 12
Great Sand Dunes National Monument, M 11
Mesa Verde National Park, O-3
Pikes Peak Highway and Cog Train, J 13
Rocky Mountain National Park, D 11
Royal Gorge, K-12
U.S. Air Force Academy, I 13
U.S. Denver Mint, C-24

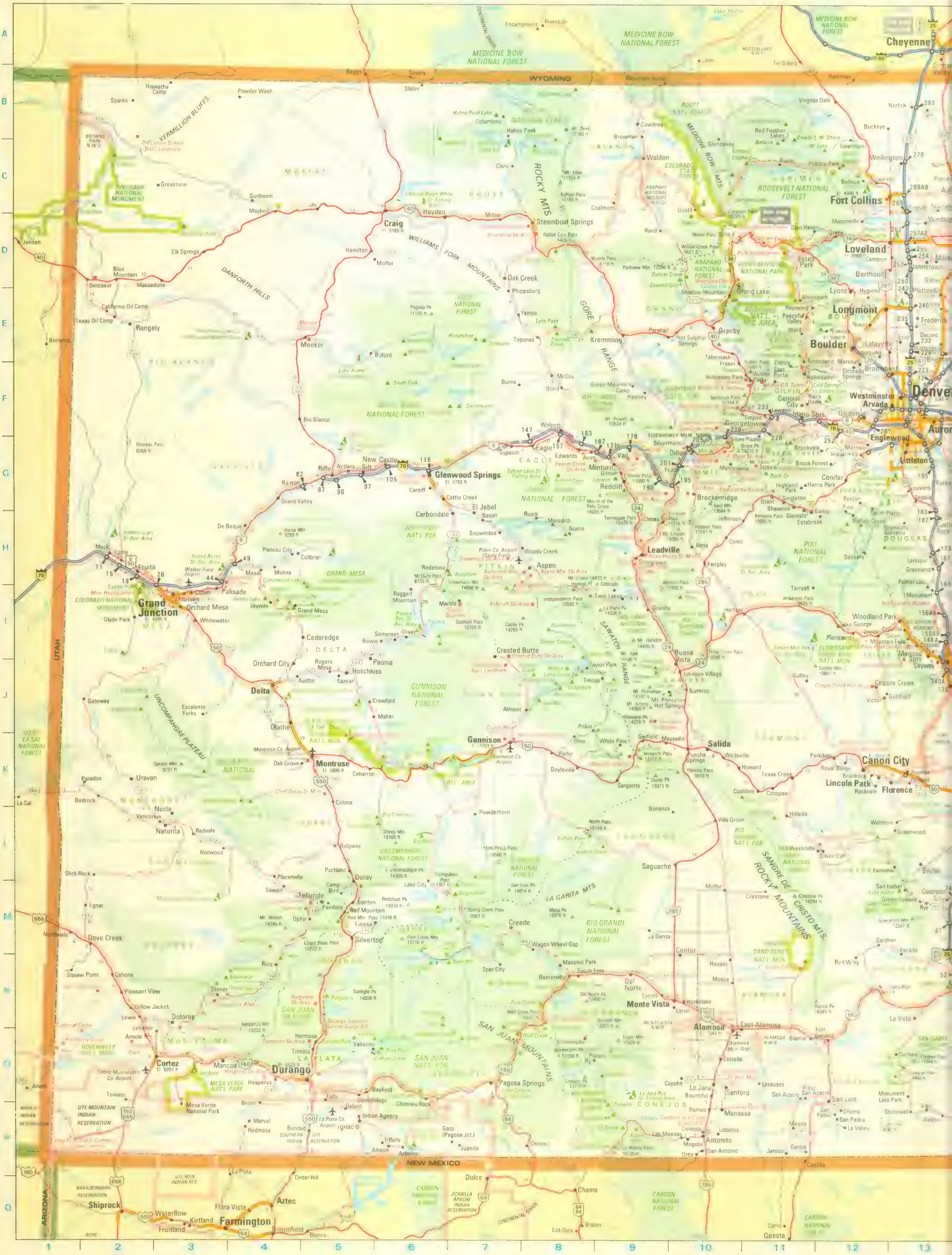

Explanation of Symbols

- State Parks (with camping facilities)
- State Parks (without camping facilities)
- Waysides, Roadside Parks
- Campsites
- Airports
- Points of Interest
- Service Areas
- Rest Areas
- S.P. State Parks
- S.F. State Forests
- S.R. State Reserves
- Free Limited–Access Highways
- Toll Limited–Access Highways
- Other Four-Lane Divided Highways
- Principal Highways
- Other Through Highways
- Other Roads
- Unpaved Roads
- Scenic Routes

For explanation of all map symbols, see pg. 1, Index of counties and towns, page 120

How to Determine Distance

Mileage in red between red arrowheads, in black between intersections. Some interchange numbers indicate mileage.

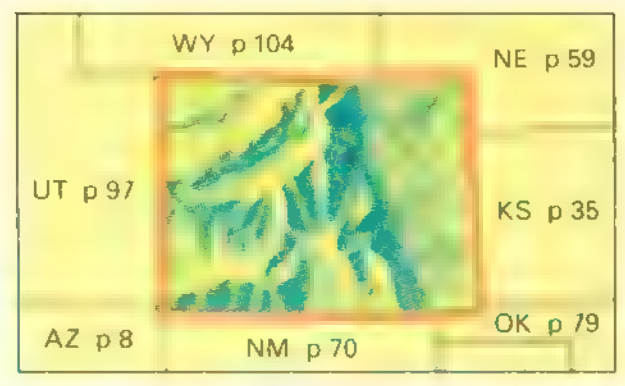

Area: 103,766 sq. mi. (8)
Population: 2,709,700 (28)
Dimensions: N-S 270 miles, E-W 380 miles
Highest Point: Mount Elbert 14,433 ft., I-9
Capital: Denver, F-13 ★
Largest City: Denver, F-13

Index page 120

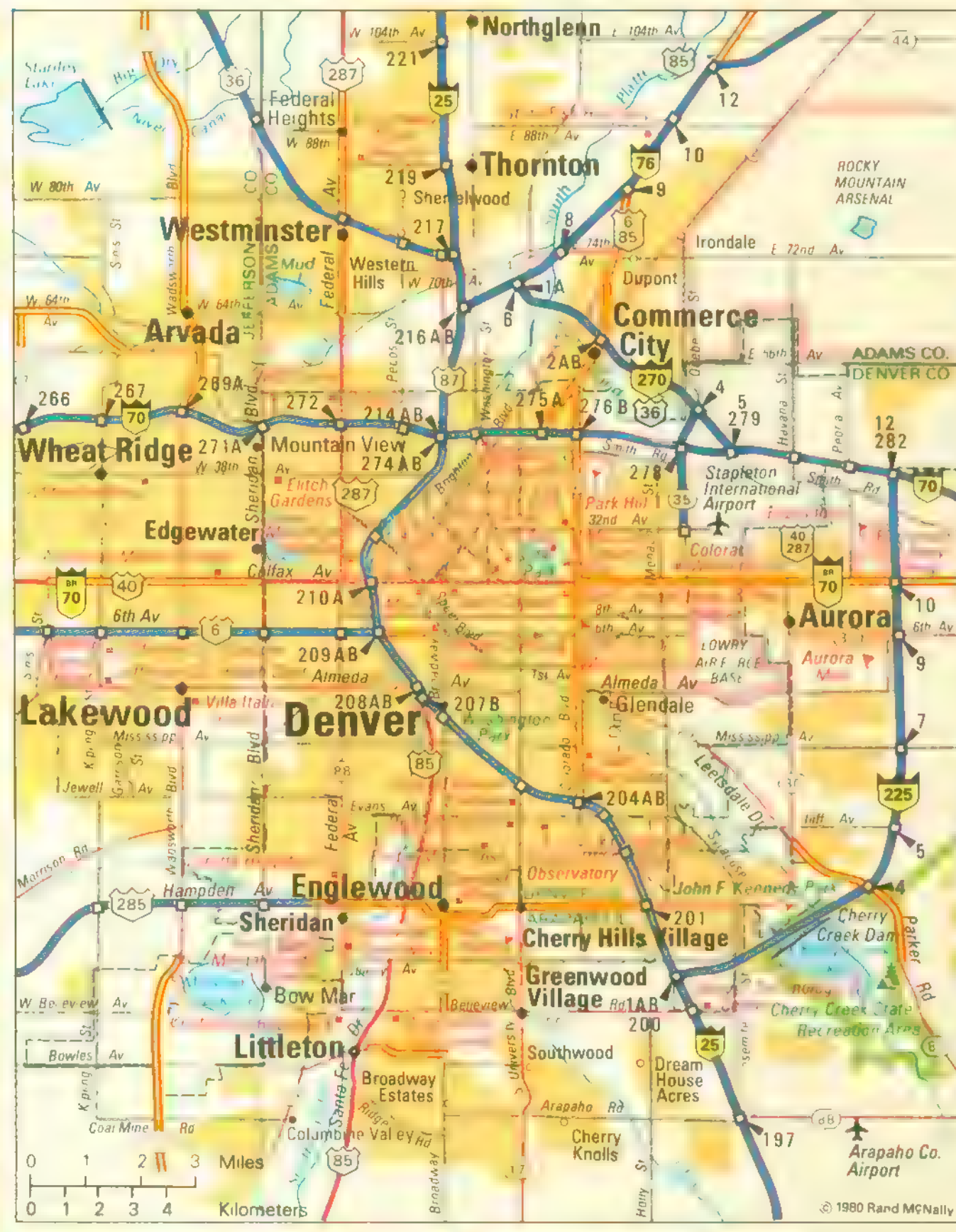

Mileage Between Principal Cities

	Boston MA	Bridgeport CT	Bristol CT	Canaan CT	Clinton CT	Danbury CT	Fall River MA	Hartford CT	Kingston RI	Meriden CT	Middletown CT	New Haven CT	New London CT	Newport RI	New York NY	Norwich CT	Providence RI	Putnam CT	Springfield MA	Stamford CT	Torrington CT	Vernon CT	Warwick RI	Waterbury CT	Westerly RI	Willimantic CT	Windsor Locks CT	Woonsocket RI
Bridgeport CT	153		40	83	41	25	135	55	106	37	44	19	67	126	55	76	128	97	80	22	48	64	118	31	87	73	64	139
Hartford CT	99	50	18	42	57	59	86		90	14	13	37	45	105	110	34	74	46	25	72	24	9	84	32	65	27	10	84
New Haven CT	135	18	41	69	23	29	117	34	89	19	26		49	109	73	58	109	80	62	41	44	47	99	27	69	56	47	121
Providence RI	46	128	85	110	87	140	15	74	29	87	80	109	60	34	175	42		30	79	153	98	63	9	104	49	41	84	12
Waterbury CT	130	31	14	43	46	23	117	32	93	16	23	27	77	112	83	54	104	78	56	55	17	42	94		97	54	42	116

Selected Recreational & Historical Sites

The Breakers (RI), H-24
Burlingame State Park (RI), J-20
Dinosaur State Park (CT),G-11
First Baptist Church in America (RI), N-25
Fort Adams State Park (RI), H-24
Gilbert Stuart's Birthplace (RI), H-23
Gillette Castle (CT), I-14
Litchfield Historic District (CT), E-6
Mark Twain House (CT), O-16
Mystic Marinelife Aquarium (CT), J-18
Mystic Seaport (CT), J-18
New Gate Prison (CT), C-11
Slater Mill Historic Site (RI), M-25
Tennis Hall of Fame (RI), H-24
Touro Synagogue Nat'l. Historic Site (RI), H-24
Valley Railroad (CT), J-14

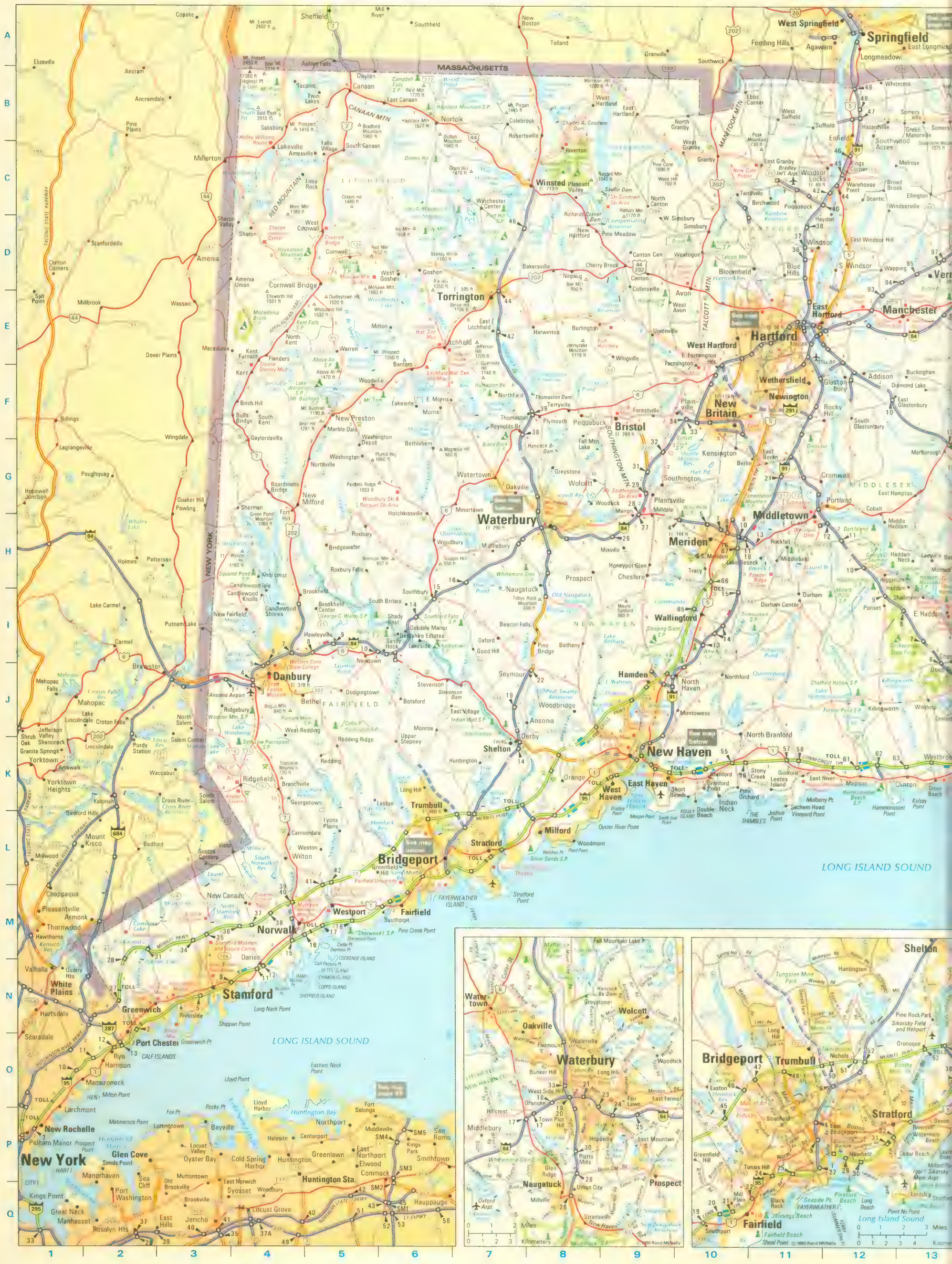

Connecticut Rhode Island

Explanation of Symbols

- State Parks (with camping facilities)
- State Parks (without camping facilities)
- Waysides, Roadside Parks
- Campsites
- Airports
- Points of Interest
- Service Areas
- Rest Areas
- S.P. State Parks
- S.F. State Forests
- S.R. State Reserves
- Free Limited–Access Highways
- Toll Limited–Access Highways
- Other Four-Lane Divided Highways
- Principal Highways
- Other Through Highways
- Other Roads
- Unpaved Roads
- Scenic Routes

For explanation of all map symbols, see pg. 1, Index of counties and towns, page 120.

How to Determine Distance

0 1 2 3 4 5 Miles
0 1 2 3 4 5 6 7 8 Kilometers

Mileage in red between red arrowheads, in black between intersections. Some interchange numbers indicate mileage.

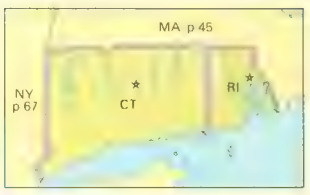

Connecticut
Area: 4,862 sq. mi. (48)
Population: 3,135,400 (24)
Capital: Hartford, E-11★
Largest City: Bridgeport, L-6
Index page 120

Rhode Island
1,049 sq. mi. (50)
928,000 (39)
Providence, D-23★
Providence, D-23
Index page 126

© 1980 Rand McNally & Company

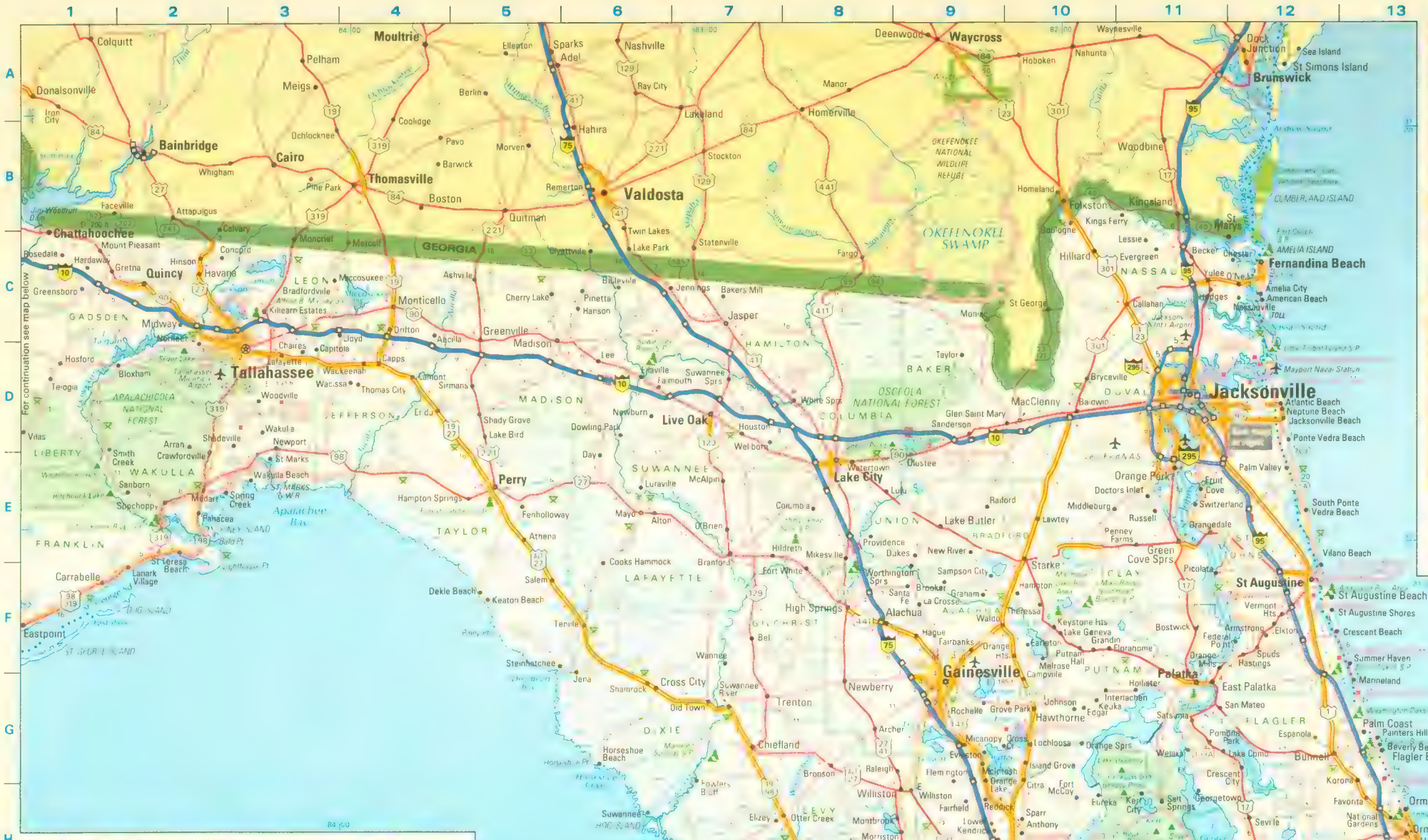

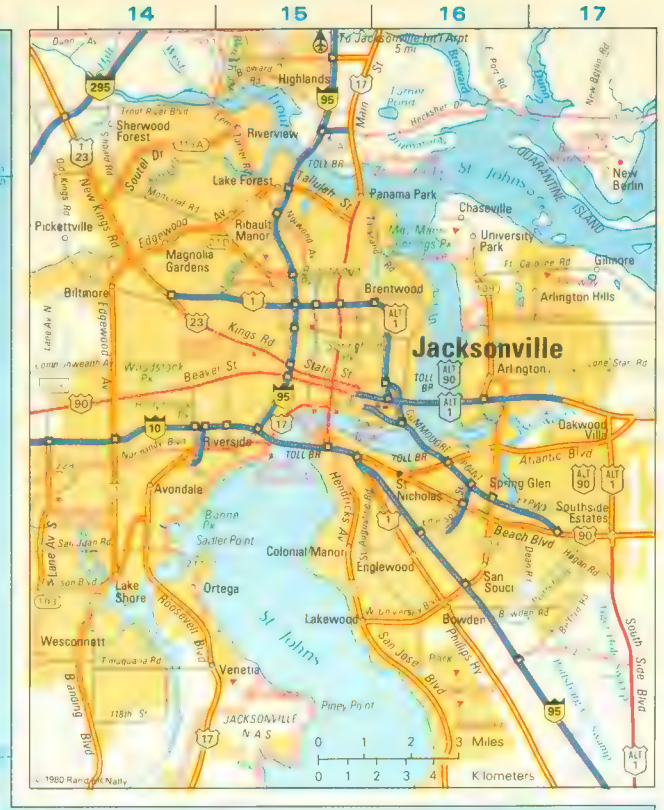

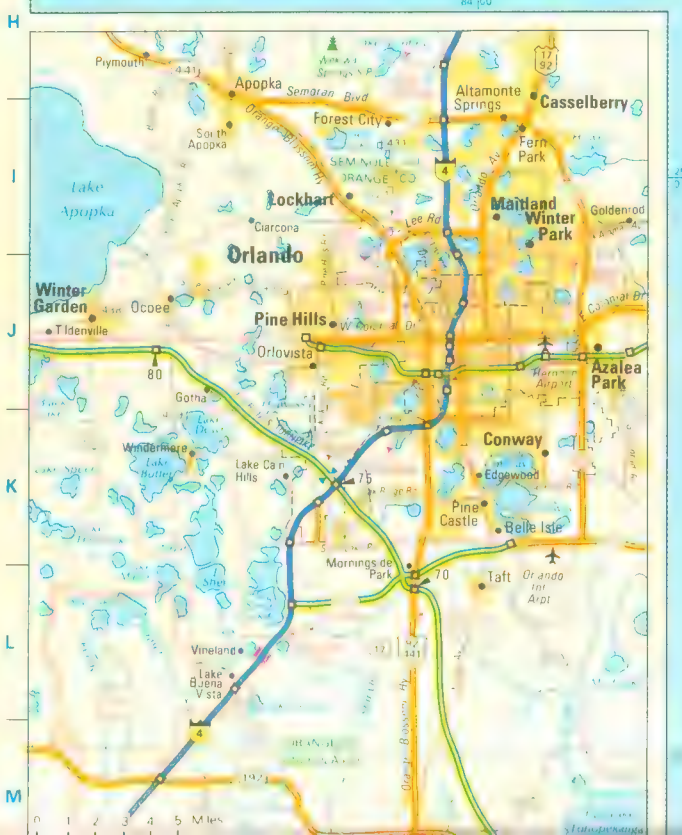

Mileage Between Principal Cities

Orlando	Miami	Jacksonville	
437	663	314	Atlanta GA
54	260	91	Daytona Beach
198	26	322	Ft Lauderdale
165	142	291	Ft Myers
114	122	224	Ft Pierce
113	334	70	Gainesville
140	346		Jacksonville
384	159	510	Key West
55	220	190	Lakeland
73	188	176	Melbourne
221		346	Miami
	229	139	Orlando
376	567	263	Panama City
446	663	359	Pensacola
105	311	39	St. Augustine
103	253	217	St. Petersburg
129	215	244	Sarasota
254	469	165	Tallahassee
82	247	194	Tampa
168	67	279	West Palm Beach

West Palm Beach	Tampa	Tallahassee	
594	452	301	Atlanta GA
203	137	259	Daytona Beach
44	239	457	Ft Lauderdale
125	123	386	Ft Myers
61	149	366	Ft Pierce
271	131	150	Gainesville
279	194	165	Jacksonville
230	398	643	Key West
172	30	276	Lakeland
126	128	321	Melbourne
67	247	469	Miami
168	82	254	Orlando
537	340	95	Panama City
612	436	195	Pensacola
256	176	205	St. Augustine
217	23	297	St. Petersburg
204	50	328	Sarasota
419	242		Tallahassee
196		276	Tampa
	196	419	West Palm Beach

Selected Recreational & Historical Sites

- Amelia Island, C-12
- Apalachicola National Forest, D-2
- Biscayne National Monument, W-16
- Busch Gardens, O-5
- Canaveral National Seashore, J-14
- Castillo de San Marcos National Monument, F-12
- Cypress Gardens, M-11
- Everglades National Park, V-14
- Florida Keys, Y-12
- Gulf Islands National Seashore, X-3
- Historic Pensacola, X-3
- John Pennekamp Coral Reef State Park, X-16
- Kennedy Space Center & Cape Canaveral, K-15
- Marineland, G-13
- Ringling Museums, O-8
- Sanibel & Captiva Islands, S-10
- St. Augustine (1565), F-12
- Sea World, K 12
- Tarpon Springs, L 7
- Thoroughbred Horse Farms (Ocala), H 10
- Walt Disney World, K-11
- Ybor City Area, P-5

Explanation of Symbols

- State Parks (with camping facilities)
- State Parks (without camping facilities)
- Waysides, Roadside Parks
- Campsites
- Airports
- Points of Interest
- Service Areas
- Rest Areas
- SP State Parks
- SF State Forests
- SR State Reserves
- Free Limited-Access Highways
- Toll Limited-Access Highways
- Other Four-Lane Divided Highways
- Principal Highways
- Other Through Highways
- Other Roads
- Unpaved Roads
- Scenic Routes

For explanation of all map symbols, see pg. 1, Index of counties and towns, page 120.

How to Determine Distance

0 5 10 Miles
0 5 10 Kilometers

Mileage in red between red arrowheads, in black between intersections. Some interchange numbers indicate mileage.

N

Area: 54,090 sq. mi. (26)
Population: 8,794,100 (8)
Dimensions: N-S 460 miles, E-W 400 miles
Highest Point: (unnamed) 345 ft., V-6
Capital: Tallahassee, D-3★
Largest City: Jacksonville, D-11

Index page 121

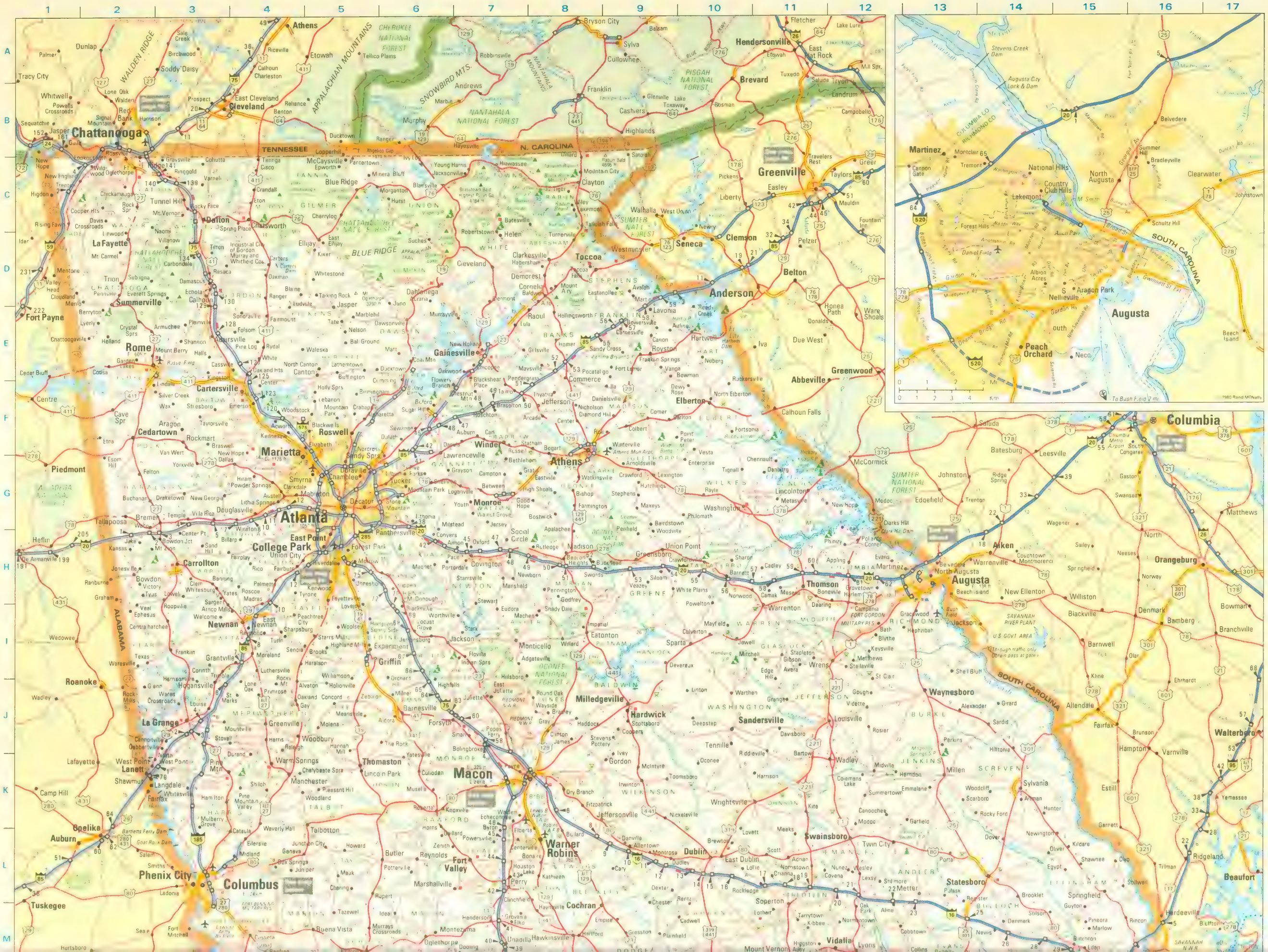

Mileage Between Principal Cities

Columbus	Augusta	Atlanta	
84	227	168	Albany
62	220	130	Americus
185	97	67	Athens
109	152		Atlanta
217		152	Augusta
128	284	231	Bainbridge
147	293	141	Birmingham AL
256	207	269	Brunswick
226	266	114	Chattanooga TN
285	68	213	Columbia SC
	217	109	Columbus
247	111	138	Greenville SC
275	243	313	Jacksonville FL
48	215	71	La Grange
95	122	84	Macon
145	220	68	Rome
249	127	252	Savannah
127	201	177	Tifton
173	230	224	Valdosta
198	185	248	Waycross

Valdosta	Savannah	Macon	
86	225	101	Albany
119	209	75	Americus
242	230	90	Athens
224	252	84	Atlanta
230	127	122	Augusta
81	253	159	Bainbridge
386	396	225	Birmingham AL
121	79	185	Brunswick
356	366	198	Chattanooga TN
340	140	190	Columbia SC
173	249	95	Columbus
368	254	184	Greenville SC
122	140	222	Jacksonville FL
223	262	94	La Grange
146	168		Macon
300	320	152	Rome
172		168	Savannah
45	182	99	Tifton
	172	146	Valdosta
62	111	170	Waycross

Selected Recreational & Historical Sites

Agrirama, P-8
Appalacian Trail, C-7
Callaway Gardens, K-4
Chickamauga & Chattanooga Nat'l. Military Park, C-2
Cumberland Island National Seashore, R-15
Etowah Indian Mounds, F-4
Golden Isles, (St. Simons, Sea, and Jekyll Islands), Q-15
Gold Panning at Dahlonega, D-6
Hay House, X-9
Helene (Bavarian Alpine Village), D-7
Lake Lanier Islands, F-6
Lake Yonah, D-9
New Echota, D-3
Ocmulgee National Monument, W-10
Okefenokee Swamp Park, R-12
Plains, N-5
Rock City at Lookout Mountain, C-2
Savannah Riverfront, X-15
Stone Mountain, G-6
Tallulah Gorge, C-8
Warm Springs Foundation & Little White House, K-4

Explanation of Symbols

- State Parks (with camping facilities)
- State Parks (without camping facilities)
- Waysides, Roadside Parks
- Campsites
- Airports
- Points of Interest
- Service Areas
- Rest Areas
- SP State Parks
- SF State Forests
- SR State Reserves
- Free Limited–Access Highways
- Toll Limited–Access Highways
- Other Four-Lane Divided Highways
- Principal Highways
- Other Through Highways
- Other Roads
- Unpaved Roads
- Scenic Routes

For explanation of all map symbols, see pg. 1, Index of counties and towns, page 120.

How to Determine Distance

0 5 10 Miles
0 5 10 Kilometers

Mileage in red between red arrowheads, in black between intersections. Some interchange numbers indicate mileage.

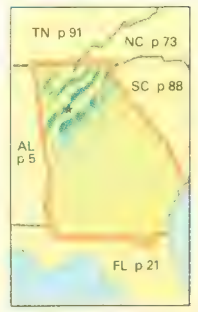

Area: 58,073 sq. mi. (21)
Population: 5,127,700 (14)
Dimensions: N-S 315 miles, E-W 250 miles
Highest Point: Brasstown Bald 4,784 ft., C-7
Capital: Atlanta, G-5★
Largest City: Atlanta, G-5

Index page 121

8013 © 1980 Rand McNally & Company

Atlanta & Vicinity Miami & Vicinity

Index page 121

Selected Recreational & Historical Sites

Atlanta Civic Center, F-4
Atlanta Memorial Arts Center, E-4
Atlanta Stadium, G-4
Biscayne Boulevard (Miami), O-10
Cape Florida (Miami), Q-11
Fernbank Science Center (Decatur), F-5
Flagler Museum (West Palm Beach), B-12
Governor's Mansion (Atlanta), D-4
Grant Park & Zoo (Atlanta), G-4
Hialeah Park (Hialeah), N-9
Key Biscayne (Miami), P-11
Norton Art Gallery (West Palm Beach), B-12
Ocean World (Ft. Lauderdale), J-11
Omni Coliseum (Atlanta), F-4
Orange Bowl Stadium (Miami), O-10
Parrot Jungle (Miami), Q-9
Peachtree Center (Atlanta), N-5
Seaquarium (Miami), P-11
Serpentarium (Miami), Q-8
Six Flags Over Georgia (Atlanta), F-1
State Capitol & Grounds (Atlanta), P-4
Tropical Park (Miami), P-8
Underground Atlanta, O-4
Vizcaya (Miami), P-10

A B C D E F G H I J K L M N O P Q

1 2 3 4 5 6 7 8 9 10 11 12

Mileage Between Principal Cities

	Boise	Burley	Caldwell	Coeur d'Alene	Idaho Falls	Ketchum	Lewiston	Mtn Home	Pocatello	Preston	Salmon	Twin Falls
Boise		161	31	395	257	157	277	45	234	304	331	129
Idaho Falls	257	128	309	473		154	499	238	49	120	164	166
Lewiston	277	438	287	118	499	434		322	511	584	335	406
Pocatello	234	79	260	517	49	168	511	189		70	211	117
Twin Falls	129	44	155	524	166	77	406	84	117	190	251	

How to Determine Distance

0 10 20 30 Miles
0 10 20 30 40 Kilometers

Mileage in red between red arrowheads, in black between intersections. Some interchange numbers indicate mileage.

Selected Recreational & Historical Sites

Cataldo Mission (1853), D-3
Coeur d'Alene Lake, D-2
Craters of the Moon Nat'l. Monument, N-8
Hells Canyon, I-3
Idaho City (ghost town), M-4
Idaho Nat'l. Engineering Laboratory, M-8
Sawtooth National Recreation Area, L-6
Sun Valley, M-6

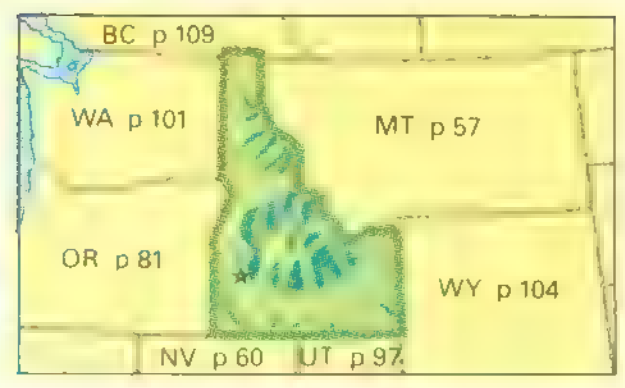

Area: 82,677 sq. mi. (11)
Population: 887,500 (41)
Dimensions: N-S 480 miles, E-W 305 miles
Highest Point: Borah Peak 12,662 ft., L-7
Capital: Boise, M-3 ★
Largest City: Boise, M-3

Index page 121

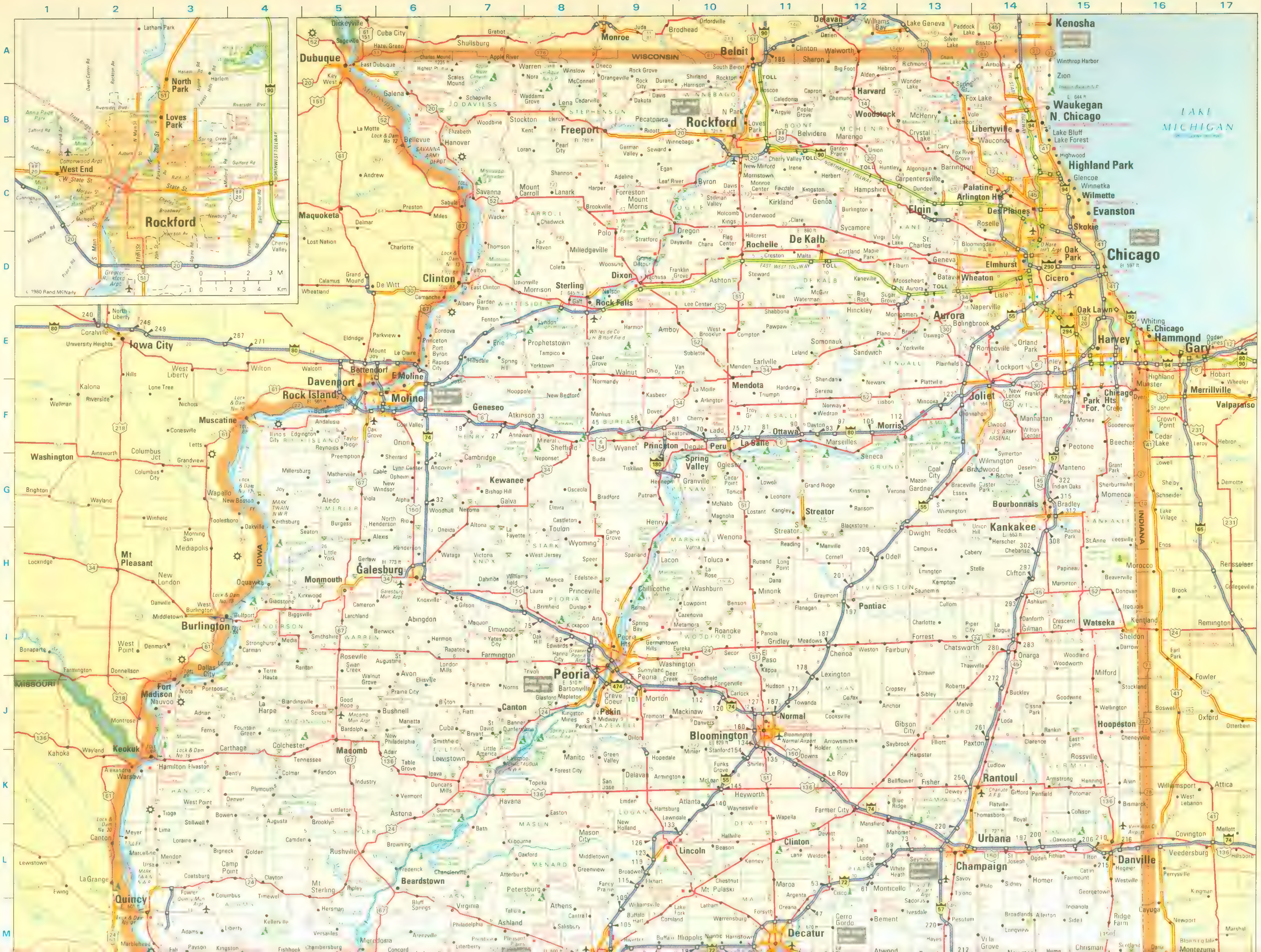

Mileage Between Principal Cities

	E. St. Louis	Chicago	Champaign
Bloomington	147	135	58
Cairo	171	373	240
Carbondale	96	331	198
Champaign	167	135	
Chicago	284		135
Decatur	127	177	47
De Kalb	268	68	147
E St Louis		284	167
Effingham	93	207	74
Elgin	275	41	148
Galesburg	132	196	146
Joliet	262	43	111
Kankakee	228	56	76
Moline	180	163	189
Mt Vernon	73	277	144
Peoria	172	168	97
Quincy	156	299	193
Rockford	292	86	181
Springfield	90	197	86
Waukegan	313	41	172

	Springfield	Rockford	Peoria
Bloomington	62	131	39
Cairo	221	395	294
Carbondale	163	338	236
Champaign	86	181	97
Chicago	197	86	168
Decatur	39	176	75
De Kalb	183	43	118
E St Louis	90	292	172
Effingham	89	239	162
Elgin	195	49	141
Galesburg	122	136	49
Joliet	158	91	128
Kankakee	150	125	109
Moline	165	101	92
Mt Vernon	137	300	210
Peoria	73	129	
Quincy	102	259	132
Rockford	193		129
Springfield		193	73
Waukegan	194	69	194

Selected Recreational & Historical Sites

Bishop Hill State Memorial, G-7
Cahokia Mounds State Park, R-7
Chestnut Mountain Ski Area, B-6
Clayville Rural Life Center, M-8
Dickson Mounds, K-7
French Colonial District (Prairie du Rocher), U-7
Galena, B-6
Illinois Beach State Park, B-15
Lincoln's New Salem State Park, M-8
Lincoln Tomb, M-8
Marriott's Great America, B-14
Mississippi Palisades State Park, C-7
Nauvoo Restoration, J-3
Postville Courthouse State Historic Site, L-9
Rock Island Arsenal, Y-3
Shawnee National Forest, W-13
Starved Rock State Park, G-11
Time Museum, C-4
University of Illinois (Champaign-Urbana), L-13
U.S. Grant Home, B-6
White Pines Forest State Park, C-9
"Your Obedient Servant, A Lincoln" Drama (Petersburg),

Explanation of Symbols

- State Parks (with camping facilities)
- State Parks (without camping facilities)
- Waysides, Roadside Parks
- Campsites
- Airports
- Points of Interest
- Service Areas
- Rest Areas
- S P State Parks
- S F State Forests
- S R State Reserves
- Free Limited-Access Highways
- Toll Limited-Access Highways
- Other Four-Lane Divided Highways
- Principal Highways
- Other Through Highways
- Other Roads
- Unpaved Roads
- Scenic Routes

For explanation of all map symbols, see pg. 1. Index of counties and towns, page 120.

How to Determine Distance

0 5 10 Miles
0 5 10 15 Kilometers

Mileage in red between red arrowheads, in black between intersections. Some interchange numbers indicate mileage.

Area: 55,748 sq. mi. (24)
Population: 11,321,800 (5)
Dimensions: N-S 380 miles, E-W 205 miles
Highest Point: Charles Mound 1,235 ft., A-7
Capital: Springfield, M-8 ★
Largest City: Chicago, D-15

Index page 121

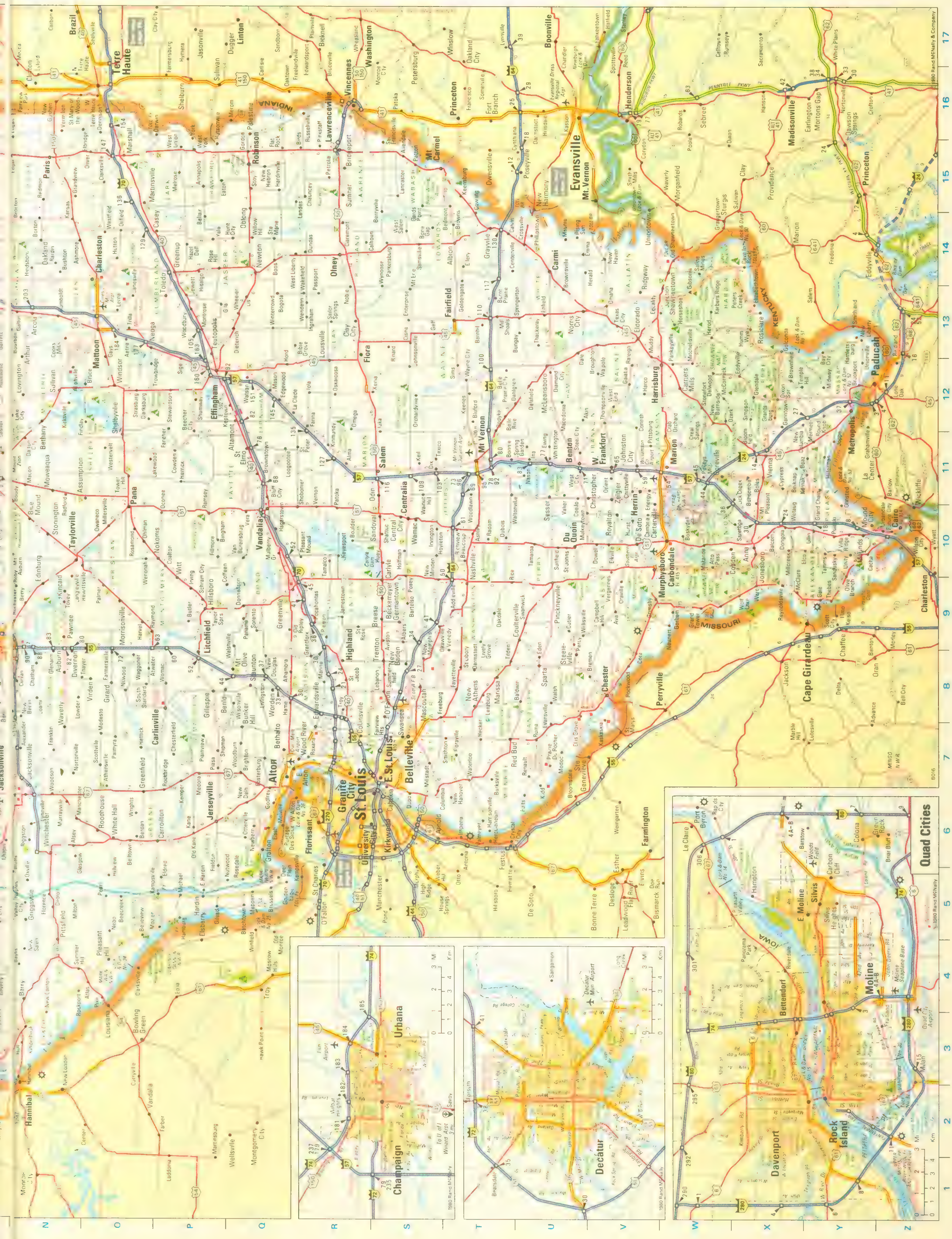

Chicago & Vicinity

Chicago Convention
& Tourism Bureau
332 S. Michigan Ave., 20th Floor
Chicago, IL 60604 (312) 922-3530

Index page 121

Selected Recreational & Historical Sites

Adler Planetarium, G-18
The Art Institute of Chicago, E-17
Bahai Temple, F-10
Brookfield Zoo, K-7
Buckingham Fountain, E-17
Chicago Historical Society, I-10
Field Museum of Natural History, G-17
The Frank Lloyd Wright Historic District, J-8
Great America Amusement Park, A-6
John Hancock Center, B-17
Morton Arboretum, K-4
Old Chicago Amusement Park, N-4
Sears Tower, E-15
Shedd Aquarium, G-18
University of Chicago, L-11
The Water Tower, B-17

How to Determine Distance

0 1 2 3 4 Miles
0 1 2 3 4 5 6 Kilometers

For explanation of all map symbols, see pp. 1, Index of counties and towns, page 120.

Illinois & Indiana City Maps

Index page 121

Explanation of Symbols

- Free Limited–Access Highways
- Toll Limited–Access Highways
- Other Four-Lane Divided Highways
- Principal Highways
- Other Through Highways
- Other Roads

Selected Recreational & Historical Sites

Allen County War Mem. Coliseum (Ft. Wayne), F-25
Century Center (South Bend), B-24
Fort Wayne Children's Zoo, F-24
Historic Fort Wayne, G-25
Ind. Basketball Hall of Fame (Indianapolis), N-23
Indianapolis Motor Speedway & Museum, M-21
Indianapolis Museum of Art, L-22
Julia Belle Swain (Peoria), C-21
Lakeview Mus. of the Arts & Sciences (Peoria), B-20
Lincoln Home Nat'l. Hist. Site (Springfield), G-21
Lincoln's Tomb (Springfield), F-20
Museum of Indian Heritage (Indianapolis), K-19
Old State Capitol (Springfield), G-20
Potawatomi Park Zoo (South Bend), C-25
Rum Village and Storyland Zoo (South Bend), C-24
Tower Park Observation Tower (Peoria), B-21

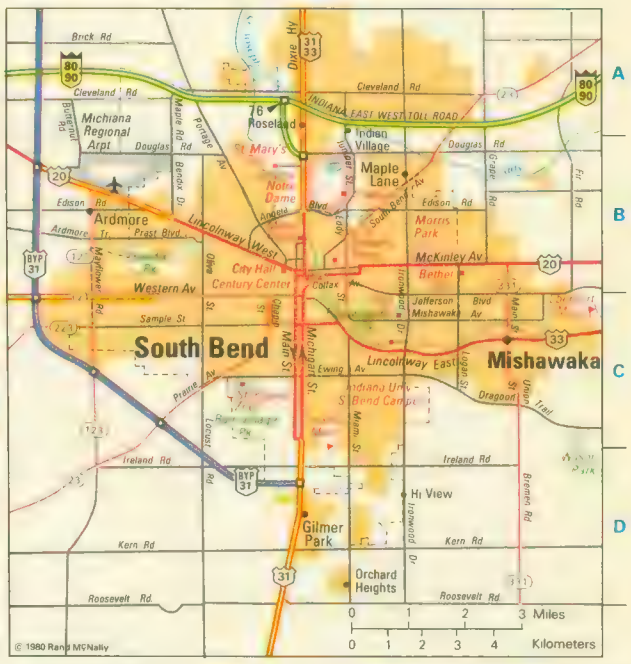

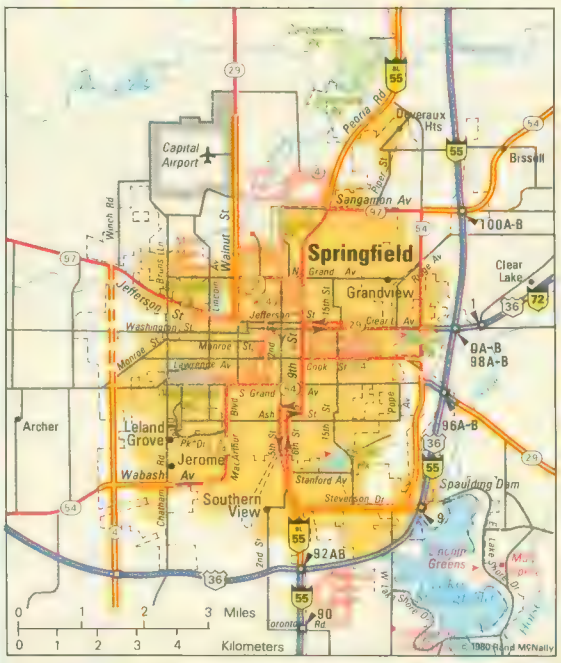

Mileage Between Principal Cities

Gary	Ft. Wayne	Evansville	
172	84	208	Anderson
195	218	121	Bloomington
202	207	136	Columbus
122	140	175	Crawfordsville
133	174	181	Danville, IL
291	336		Evansville
137		336	Ft. Wayne
	137	291	Gary
205	133	164	Greensburg
155	164	175	Indianapolis
134	83	230	Kokomo
95	113	204	Lafayette
268	273	112	Louisville, KY
151	52	295	Marion
25	124	298	Michigan City
191	73	227	Muncie
226	126	259	Richmond
58	94	317	South Bend
178	195	114	Terre Haute
233	285	56	Vincennes

Terre Haute	South Bend	Indianapolis	
117	156	37	Anderson
54	198	48	Bloomington
94	187	42	Columbus
56	134	54	Crawfordsville
58	168	91	Danville, IL
114	317	175	Evansville
195	94	164	Ft. Wayne
166	58	155	Gary
123	184	47	Greensburg
72	141		Indianapolis
125	91	54	Kokomo
87	107	66	Lafayette
159	253	108	Louisville, KY
140	108	79	Marion
181	34	154	Michigan City
138	155	55	Muncie
139	205	73	Richmond
206		141	South Bend
	218	78	Terre Haute
61	265	118	Vincennes

Selected Recreational & Historical Sites

- Auburn-Cord-Dusenberg Museum, B-16
- Brown County, Q-10
- Clifty Falls State Park, T-14
- Columbus, Q-11
- Conner Prairie Pioneer Settlement (circa 1836), L-11
- George Rogers Clark National Historical Park, T-4
- Historic Fort Wayne, F-15
- Indiana Dunes National Lakeshore, B-6
- Indianapolis Motor Speedway, M-10
- Indiana University, Q-9
- James Whitcomb Riley Home, N-10
- Lincoln Boyhood National Memorial, X-6
- McCormick's Creek State Park, P-8
- Mississinewa Lake, H-12
- Monroe Lake, R-9
- Nashville, Q-10
- New Harmony, W-2
- Parke County (39 covered bridges), N-5
- Santa Claus, X-7
- University of Notre Dame, B-10
- Vincennes, T-4
- Whitewater Canal State Memorial,

Indiana

Area: 36,097 sq. mi. (38)
Population: 5,334,300 (12)
Dimensions: N-S 265 miles, E-W 160 miles
Highest Point: (unnamed) 1,257 ft., L-16
Capital: Indianapolis, N-10★
Largest City: Indianapolis, N-10

Index page 121

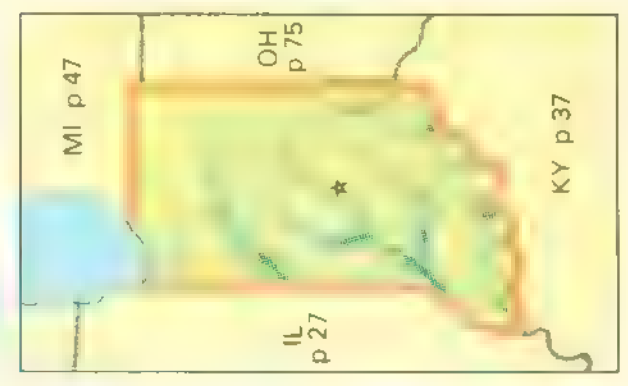

Explanation of Symbols

- State Parks (with camping facilities)
- State Parks (without camping facilities)
- Waysides, Roadside Parks
- Campsites
- Airports
- Points of Interest
- Service Areas
- Rest Areas
- S.P. State Parks
- S.F. State Forests
- S.R. State Reserves
- Free Limited-Access Highways
- Toll Limited-Access Highways
- Other Four-Lane Divided Highways
- Principal Highways
- Other Through Highways
- Other Roads
- Unpaved Roads
- Scenic Routes

For explanation of all map symbols, see pg. 1, index of counties and towns, page 120.

How to Determine Distance

0 1 2 3 4 5 Miles
0 2 4 6 8 Kilometers

Mileage in red between red arrowheads, in black between intersections. Some interchange numbers indicate mileage.

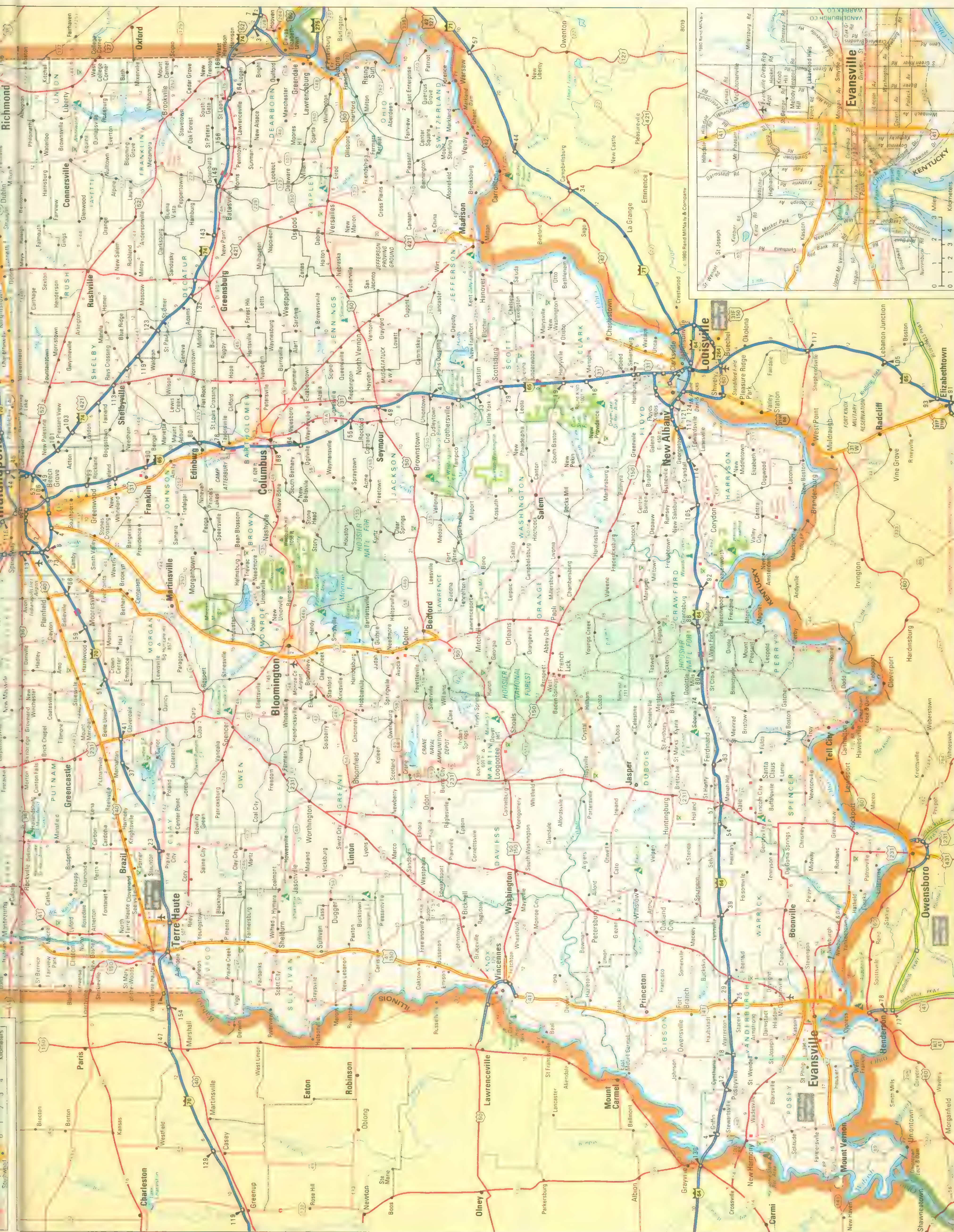

Mileage Between Principal Cities

	Albert Lea MN	Ames	Atlantic	Burlington	Cedar Rapids	Charles City	Clinton	Council Bluffs	Davenport	Decorah	Des Moines	Dubuque	Fort Dodge	Iowa City	Kansas City MO	Keokuk	Marshalltown	Mason City	Muscatine	Omaha NE	Osceola	Oskaloosa	Ottumwa	Shenandoah	Sioux City	Spirit Lake	Storm Lake	Waterloo
Cedar Rapids	185	99	218	102		119	89	249	88	153	116	71	168	28	319	121	67	150	65	272	181	107	125	271	335	289	227	61
Davenport	311	173	257	81	88	197	42	298		180	163	74	260	57	348	123	123	222	31	305	227	126	154	309	351	339	331	143
Des Moines	151	29	85	163	116	151	203	133	163	185		195	99	112	197	180	54	120	147	140	46	60	88	152	218	227	142	118
Dubuque	203	170	271	153	71	153	63	339	74	106	206		207	99	388	197	138	178	105	346	252	173	172	376	327	336	268	95
Sioux City	211	170	132	362	335	246	355	98	351	325	218	327	119	318	284	401	210	215	378	99	207	246	287	169		105	80	231

Selected Recreational & Historical Sites

- Amana Colonies, J-18
- Antique Airfield and Museum, N-16
- Bentonsport (restored town), O-19
- Des Moines Art Center, C-24
- Effigy Mounds National Monument, D-21
- Fort Dodge Historical Museum, G-10
- Grotto of the Redemption, D-9
- Herbert Hoover National Historic Site, J-21
- Lake of Three Fires State Park, O-8
- Living History Farms, B-22
- Montauk, D-19
- Norweign Museum, C-19
- Okoboji, B-7
- Old Settlers and Threshers Museum, N-20
- State Capital Complex, C-25
- Wonder Cave, B-19

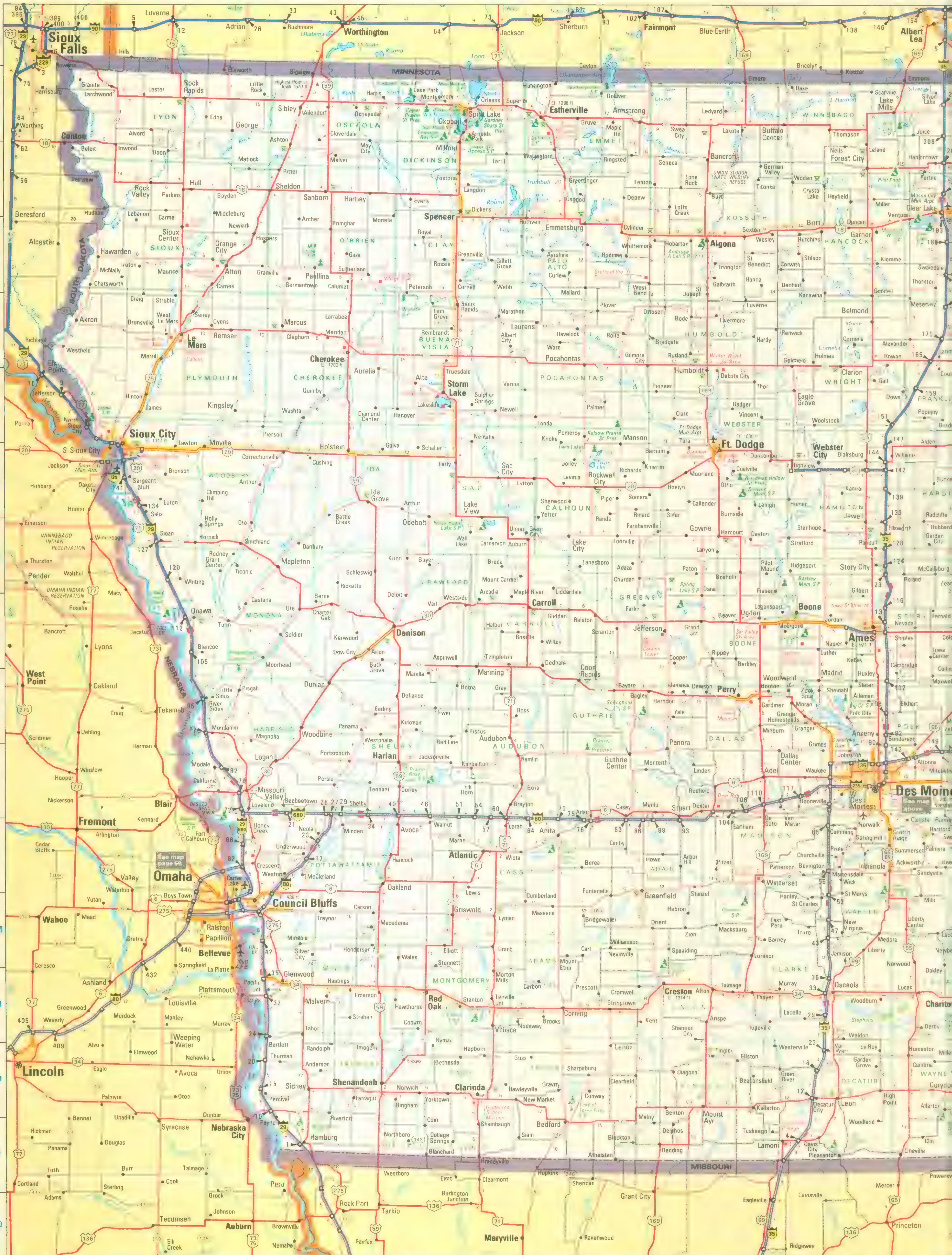

Explanation of Symbols

- State Parks (with camping facilities)
- State Parks (without camping facilities)
- Waysides, Roadside Parks
- Campsites
- Airports
- Points of Interest
- Service Areas
- Rest Areas
- S.P. State Parks
- S.F. State Forests
- S.R. State Reserves
- Free Limited–Access Highways
- Toll Limited–Access Highways
- Other Four-Lane Divided Highways
- Principal Highways
- Other Through Highways
- Other Roads
- Unpaved Roads
- Scenic Routes

For explanation of all map symbols, see pg. 1, Index of counties and towns, page 120.

How to Determine Distance

0 5 10 15 Miles
0 5 10 15 20 Kilometers

Mileage in red between red arrowheads, in black between intersections. Some interchange numbers indicate mileage.

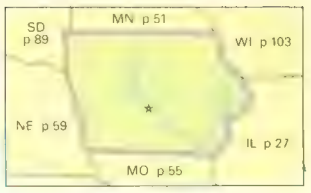

Area: 55,941 sq. mi. (23)
Population: 2,890,100 (26)
Dimensions: N-S 205 miles, E-W 310 miles
Highest Point: (unnamed) 1,670 ft., B-5
Capital: Des Moines, K-12★
Largest City: Des Moines, K-12

Index page 122

© 1980 Rand McNally & Company

Mileage Between Principal Cities

	Arkansas City	Atchison	Chanute	Coffeyville	Concordia	Denver CO	Dodge City	El Dorado	Emporia	Garden City	Goodland	Great Bend	Hays	Hutchinson	Kansas City	Lawrence	Leavenworth	Liberal	Manhattan	Oakley	Oklahoma City	Ottawa	Parsons	Pittsburg	Pratt	Salina	Topeka	Wichita
Hutchinson	118	225	172	207	111	451	125	71	101	178	302	58	118		193	177	216	191	134	211	210	159	198	212	55	65	158	52
Kansas City	229	51	118	171	197	596	332	166	104	375	407	249	264	193		37	29	398	114	348	343	55	149	120	262	171	61	191
Salina	148	164	196	245	49	425	163	105	119	204	237	78	94	65	171	138	169	246	66	177	248	157	233	248	123		110	90
Topeka	177	55	111	157	137	535	273	114	58	314	345	188	200	158	61	28	60	346	54	287	291	50	147	161	210	110		139
Wichita	58	194	108	153	137	509	155	31	87	208	326	115	181	52	191	162	197	214	129	263	158	138	143	160	78	90	139	

Selected Recreational & Historical Sites

Agriculture Hall of Fame, E-23
Castle Rock (Wagons Ho Wagon Train), F-8
Century II, O-2
Coronado Heights, G-15
Council Grove, F-19
Cow Town, O-2
Dalton Gang Hideout and Museum, L-7
Dodge City (Boot Hill), J-8
Eisenhower Center, F-16
Fick Fossil Museum, E-6
Fort Scott National Historic Site, I-24
Little House on the Prairie, L-21
Menninger Foundation, O-6
Museum of Natural History (University of Kansas), E-22
Old Fort Hays Museum and Frontier Historical Park, F-10
State Capitol (Painting of John Brown), O-7

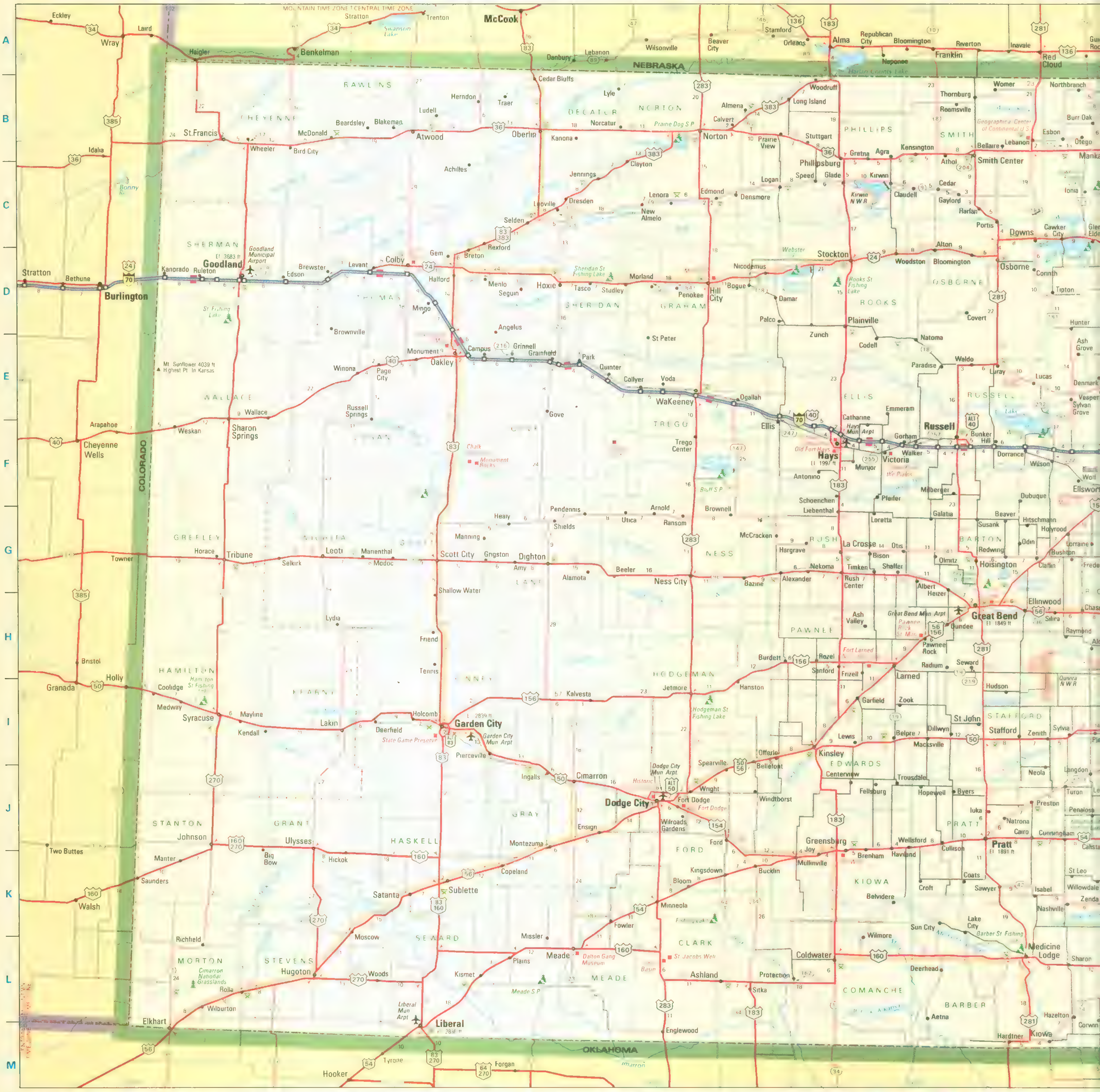

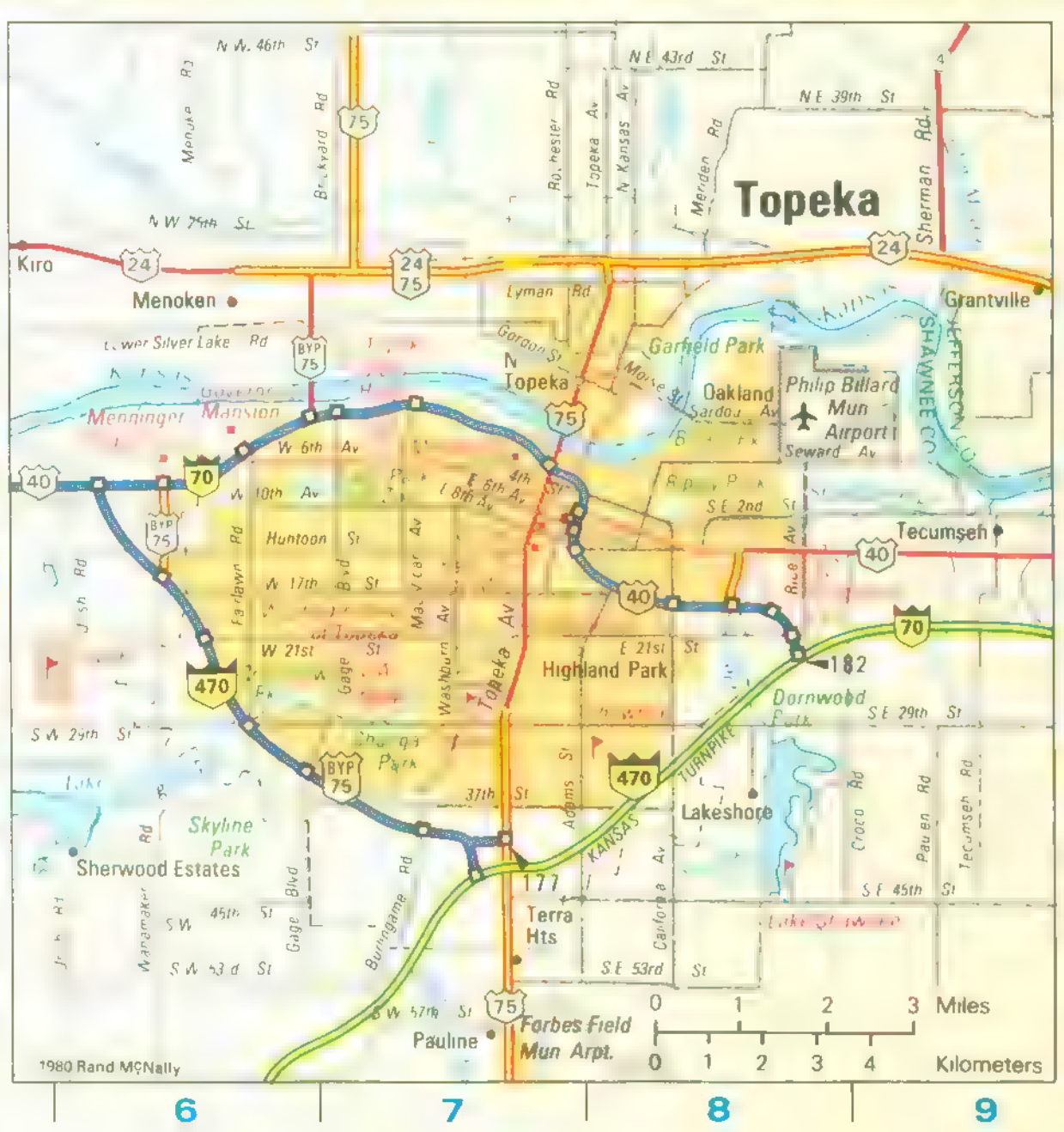

Explanation of Symbols

- State Parks (with camping facilities)
- State Parks (without camping facilities)
- Waysides, Roadside Parks
- Campsites
- Airports
- Points of Interest
- Service Areas
- Rest Areas
- S.P. State Parks
- S.F. State Forests
- S.R. State Reserves
- Free Limited–Access Highways
- Toll Limited–Access Highways
- Other Four-Lane Divided Highways
- Principal Highways
- Other Through Highways
- Other Roads
- Unpaved Roads
- Scenic Routes

For explanation of all map symbols, see pg. 1, Index of counties and towns, page 120.

How to Determine Distance

0 10 20 Miles
0 10 20 30 Kilometers

Mileage in red between red arrowheads, in black between intersections. Some interchange numbers indicate mileage.

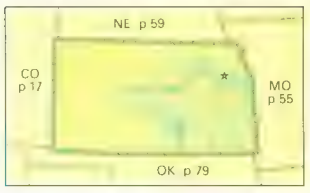

Area: 81,787 sq. mi. (13)
Population: 2,365,000 (32)
Dimensions: N-S 205 miles, E-W 410 miles
Highest Point: Mount Sunflower 4,039 ft., E-2
Capital: Topeka, E-21★
Largest City: Wichita, J-16

Index page 122

© 1980 Rand McNally & Company

Mileage Between Principal Cities

	Ashland	Bowling Green	Cincinnati OH	Danville	Elizabethtown	Evansville IN	Frankfort	Glasgow	Hazard	Henderson	Hopkinsville	Horse Cave	Huntington WV	Knoxville TN	Lexington	London	Louisville	Madisonville	Mayfield	Maysville	Middlesboro	Nashville TN	Owensboro	Paducah	Pikeville	Richmond	Union City TN	Winchester
Bowling Green	272		213	125	68	105	144	32	203	111	63	26	279	202	152	143	112	79	134	216	198	60	70	140	295	178	159	164
Lexington	120	152	78	36	[illegible]	183	23	131	117	200	206	120	127	170		75	72	188	269	62	130	209	171	259	143	26	304	24
Louisville	192	112	101	82	43	111	54	95	189	134	166	84	199	238	79	143		148	230	135	198	169	105	220	222	105	252	103
Owensboro	291	71	206	156	87	35	157	103	274	29	75	97	298	273	171	214	105	48	142	235	269	124		128	314	216	159	195
Paducah	379	140	321	244	177	109	251	172	343	99	77	170	386	322	259	283	220	84	24	323	338	147	128		414	285	47	283

Selected Recreational & Historical Sites

Abraham Lincoln Birthplace National Historic Site, L-11
Barton Museum of Whiskey History, K-12
The Belle of Louisville, B-9
Churchill Downs Racetrack (Kentucky Derby Museum), C-9
Cumberland Gap National Historical Park, P-20
Daniel Boone's Grave, I-14
Farmington Historic Home, C-11
Fort Boonesborough, J-17
Kentucky Horse Park, I-16
Lake Barkley State Resort Park, O-2
Mammoth Cave National Park, M-9
Mary Todd Lincoln Home, B-22
My Old Kentucky Home State Park, K-12
Natural Bridge, K-19
Shakertown (Pleasant Hill), J-15
State Capitol Building (Frankfort), I-14

Explanation of Symbols

- State Parks (with camping facilities)
- State Parks (without camping facilities)
- Waysides, Roadside Parks
- Campsites
- Airports
- Points of Interest
- Service Areas
- Rest Areas
- S.P. State Parks
- S.F. State Forests
- S.R. State Reserves
- Free Limited–Access Highways
- Toll Limited–Access Highways
- Other Four-Lane Divided Highways
- Principal Highways
- Other Through Highways
- Other Roads
- Unpaved Roads
- Scenic Routes

For explanation of all map symbols, see pg. 1, Index of counties and towns, page 120.

How to Determine Distance

0 5 10 15 Miles

0 5 10 15 20 Kilometers

Mileage in red between red arrowheads, in black between intersections. Some interchange numbers indicate mileage.

Area: 39,650 sq. mi. (37)
Population: 3,513,400 (23)
Dimensions: N-S 175 miles, E-W 350 miles
Highest Point: Black Mountain 4,145 ft., O-22
Capital: Frankfort, I-14★
Largest City: Louisville, H-11

Index page 122

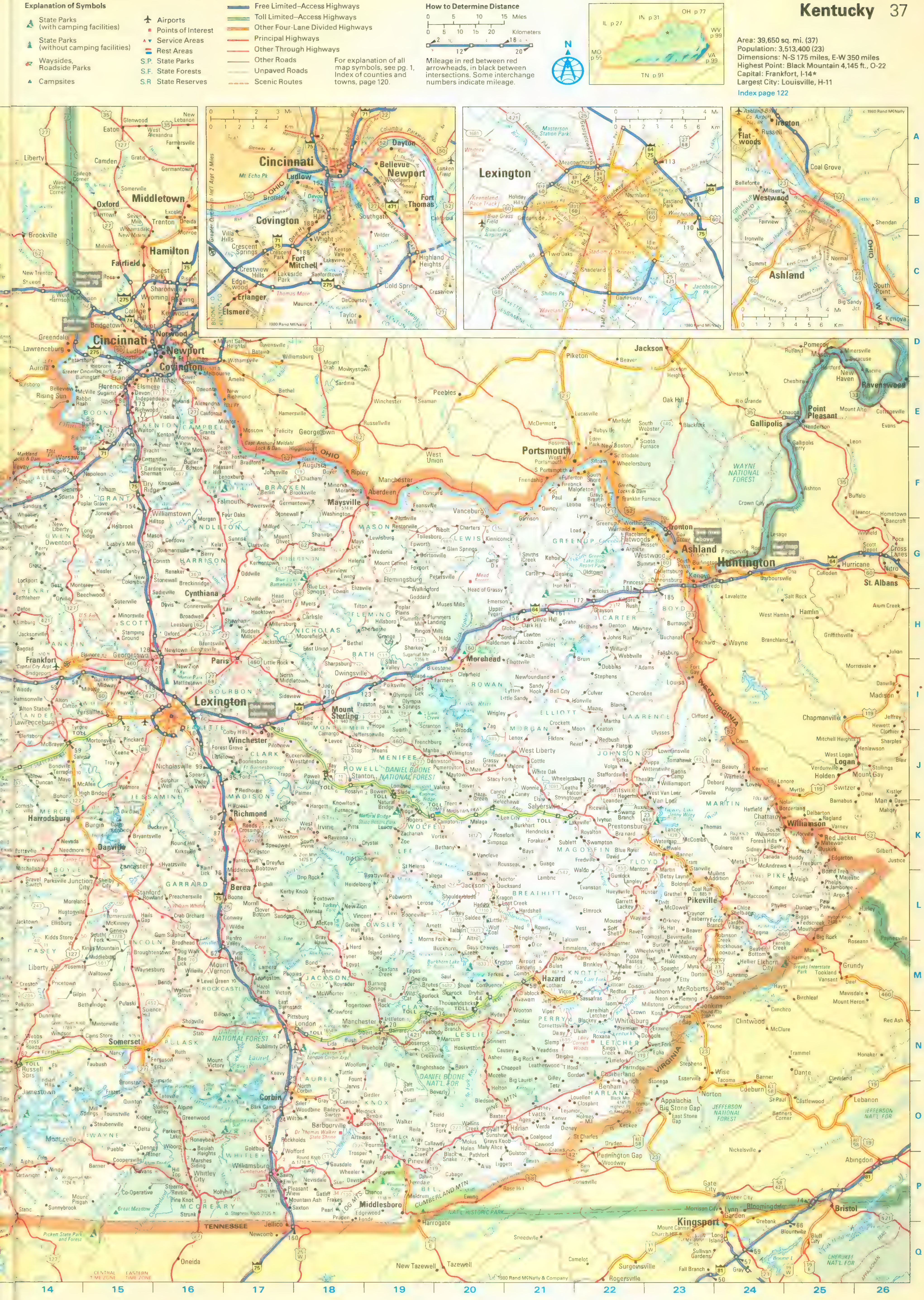

Louisiana

Area: 44,930 sq. mi. (33)
Population: 3,971,700 (20)
Dimensions: N-S 275 miles, E-W 300 miles
Highest Point: Driskill Mountain 535 ft., C-4
Capital: Baton Rouge, I-8★
Largest City: New Orleans, J-11

Index page 122

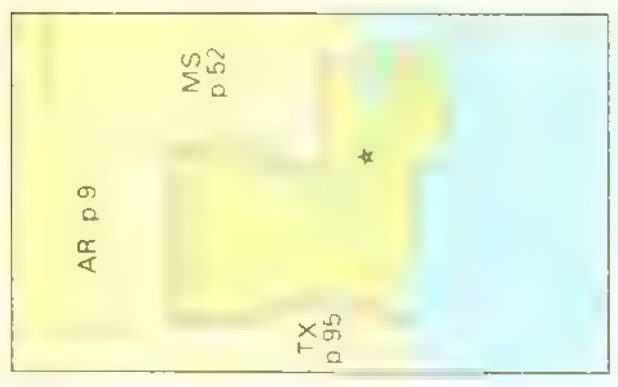

Selected Recreational & Historical Sites

American Rose Center & Gardens, C 1
Creole Nature Trail, K-3
The Great River Road, J-9
Longfellow-Evangeline State Commemorative Area, J-7
Natchitoches (1714), E-3
Poverty Point, B-8
St Francisville, H-8
Vieux Carré, E-12

How to Determine Distance

Mileage in red between red arrowheads, in black between intersections. Some interchange numbers indicate mileage.

For explanation of all map symbols, see pg. 1, Index of parishes and towns, page 120.

Mileage Between Principal Cities

	Shreveport	New Orleans	Lake Charles
Alexandria	120	187	99
Baton Rouge	230	77	125
Beaumont TX	250	260	59
De Ridder	142	226	50
Houma	319	58	189
Lafayette	268	131	76
Lake Charles	192	207	
Monroe	96	288	200
Natchitoches	77	243	130
New Orleans	312		207
Shreveport		312	191
Tallulah	150	235	283

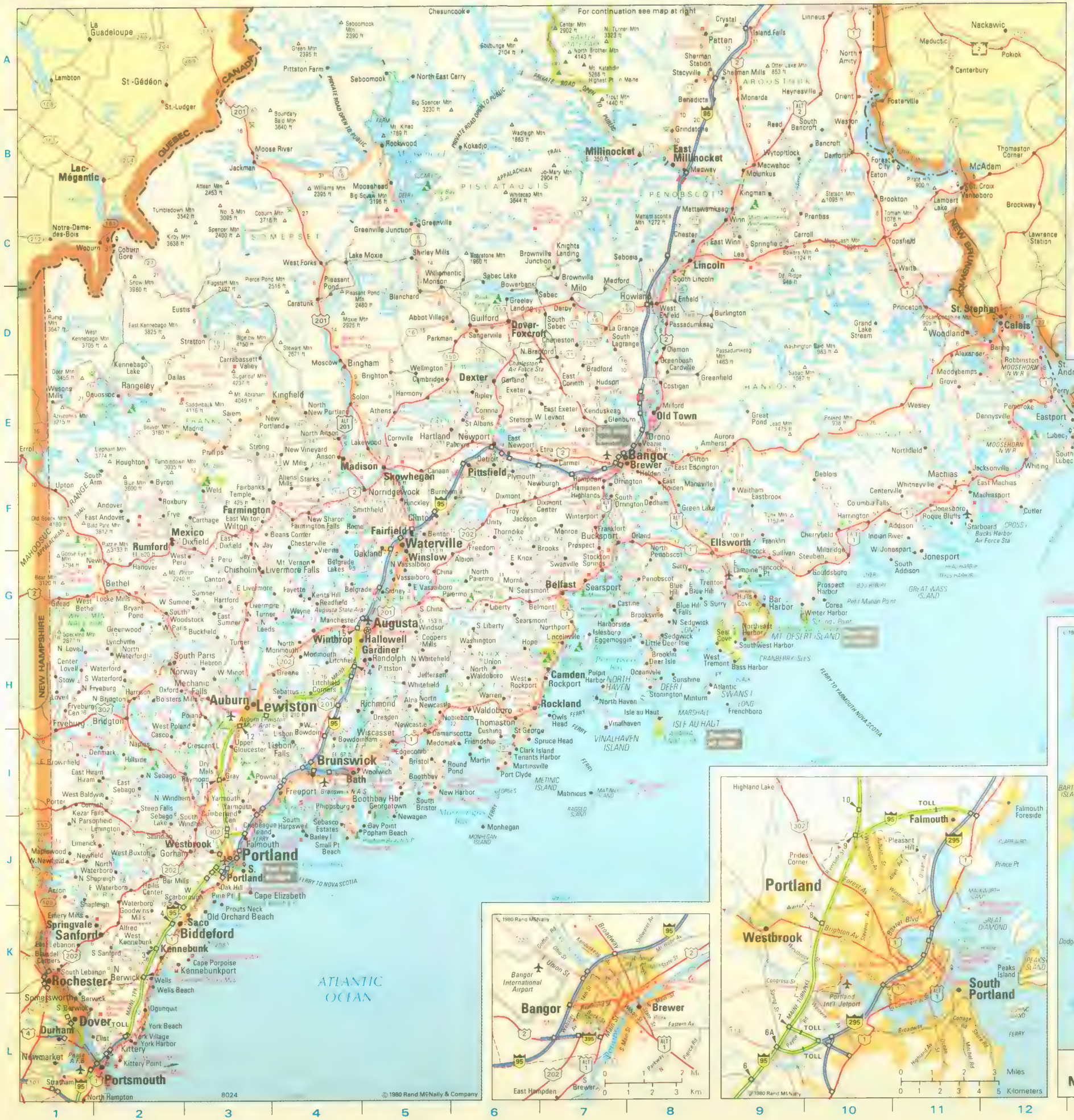

Mileage Between Principal Cities

Portland	Houlton	Bangor	
58	181	78	Augusta
110	173		Bangor
164	215	42	Bar Harbor
31	219	111	Bath
242	117	124	Eastport
239	–	173	Houlton
32	220	105	Lewiston
	239	110	Portland
50	289	186	Portsmouth NH
81	178	63	Rockland
359	76	249	Van Buren
78	159	52	Waterville

How to Determine Distance

0 5 10 Miles
0 5 10 15 Kilometers

Mileage in red between red arrowheads, in black between intersections. Some interchange numbers indicate mileage.

For explanation of all map symbols, see pg 1, Index of counties and towns, page 120

Selected Recreational & Historical Sites

Acadia National Park, G-9
Bath Marine Museum, I-4
Black House, F-9
Colonial Pemaquid Restoration, I-5
Camden, H-7
Maine State Museum, G-5
Portland Head Light at Cape Elizabeth, J-3
Seashore Trolley Museum, K-2

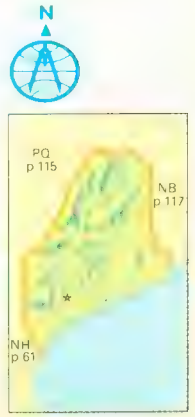

Area: 30,920 sq. mi. (39)
Population: 1,105,200 (38)
Dimensions: N-S 310 miles, E-W 210 miles
Highest Point: Mount Katahdin 5,268 ft., A-7
Capital: Augusta, G-5*
Largest City: Portland, J-3

Index page 122

Mileage Between Principal Cities

	Aberdeen MD	Annapolis MD	Baltimore MD	Cambridge MD	Catonsville MD	Chestertown MD	Cumberland MD	Dover DE	Edgewood MD	Frederick MD	Garthersburg MD	Hagerstown MD	Harrisburg PA	Lewes DE	Lexington Park MD	Martinsburg WV	Milford DE	Newark DE	Pocomoke City MD	Philadelphia PA	Rockville MD	Salisbury MD	Seaford DE	Silver Spring MD	Towson MD	Washington DC	Westminster MD	Wilmington DE
Annapolis MD	54		24	55	26	46	161	67	46	70	50	98	99	86	80	117	68	86	121	114	45	86	66	39	36	35	53	92
Baltimore MD	30	24		73	12	64	140	85	21	50	47	77	75	104	89	96	85	61	96	131	42	103	83	26	12	37	30	67
Hagerstown MD	107	98	77	145	71	137	63	158	98	27	54		73	177	140	19	159	138	173	204	59	176	156	72	89	71	47	144
Washington DC	70	35	37	87	36	78	136	99	61	44	12	71	112	118	69	90	100	102	131	146	7	118	98	9	49		51	102
Wilmington DE	37	92	67	95	76	53	207	44	51	117	116	144	87	80	156	163	63	10	29	130	111	102	82	98	67	102	93	

Selected Recreational & Historical Sites

Antietam National Battlefield Site (MD), D-11
Assateague Island National Seashore (MD), N-25
Bombay Hook National Wildlife Refuge (DE), E-23
Cape Henlopen State Park (DE), I-26
Catoctin Mountain Park (MD), C-13
Chesapeake and Ohio Canal Nat'l. Hist. Park (MD), C-7
Deep Creek Lake State Park (MD), C-3
Dover Historic Area (DE), F-23
Fort Delaware State Park (DE), C-23
Fort McHenry National Mon.and Hist. Shrine (MD),
Fort Washington Park (MD), I-15
Hagley Museum (DE), J-9
Hampton National Historic Site (MD), K-5
Henry Francis Du Pont Winterthur Museum (DE), I
Newcastle Historic Area (DE), L-9
Rehoboth Beach (DE), I-26

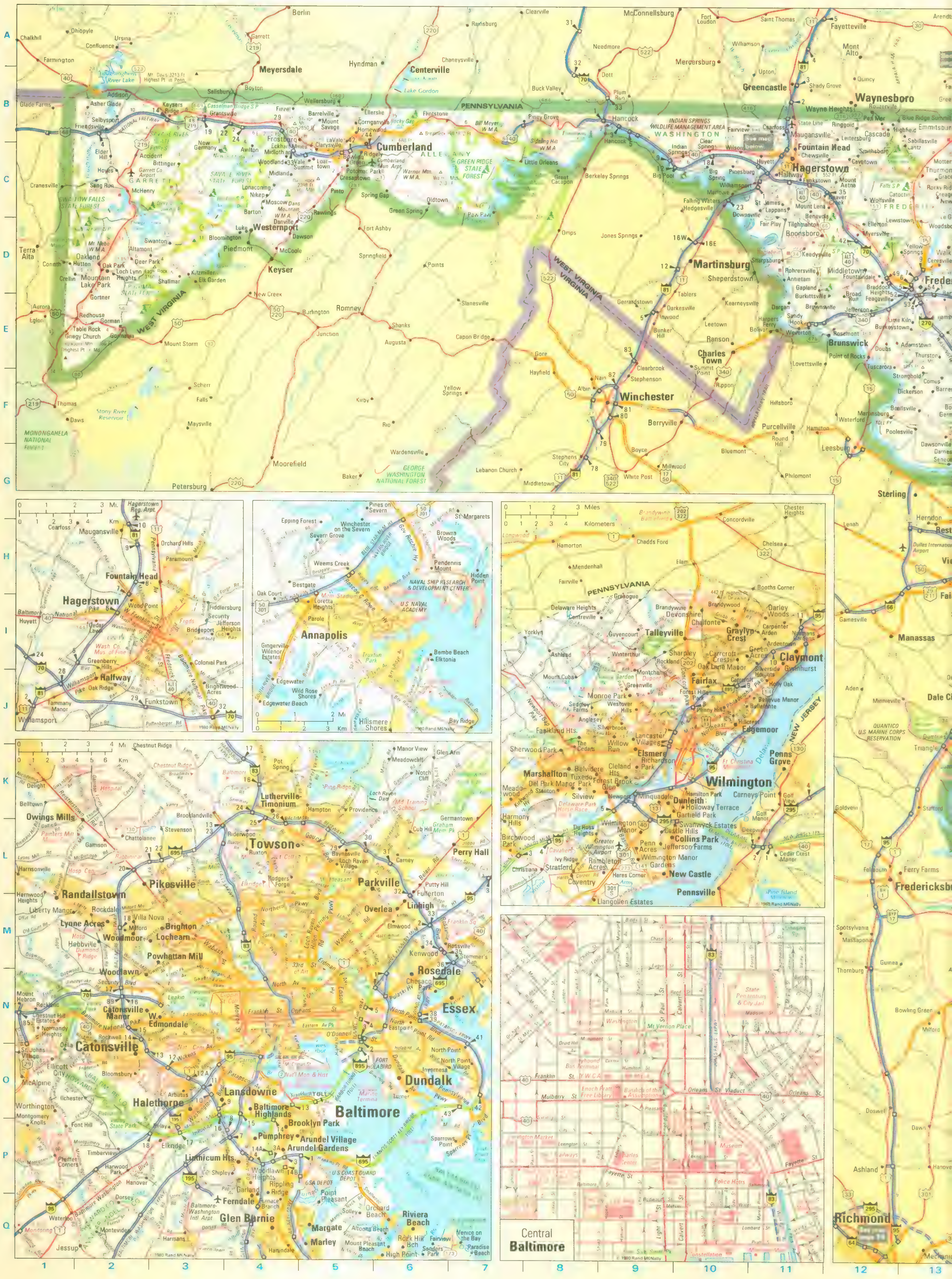

Maryland Delaware

Explanation of Symbols

- State Parks (with camping facilities)
- State Parks (without camping facilities)
- Waysides, Roadside Parks
- Campsites
- Airports
- Points of Interest
- Service Areas
- Rest Areas
- S.P. State Parks
- S F State Forests
- S R State Reserves
- Free Limited–Access Highways
- Toll Limited–Access Highways
- Other Four-Lane Divided Highways
- Principal Highways
- Other Through Highways
- Other Roads
- Unpaved Roads
- Scenic Routes

For explanation of all map symbols, see pg. 1, Index of counties and towns, page 120.

How to Determine Distance

0 5 10 Miles
0 5 10 15 Kilometers

Mileage in red between red arrowheads, in black between intersections. Some interchange numbers indicate mileage.

Delaware	Maryland
Area: 1,982 sq. mi. (49)	9,891 sq. mi. (42)
Population: 589,100 (48)	4,176,100 (18)
Capital: Dover, F-23★	Annapolis, G-18★
Largest City: Wilmington, B-23	Baltimore, E-17
Index page 121	Index page 123

© 1980 Rand McNally & Company

Washington, D.C. & Vicinity

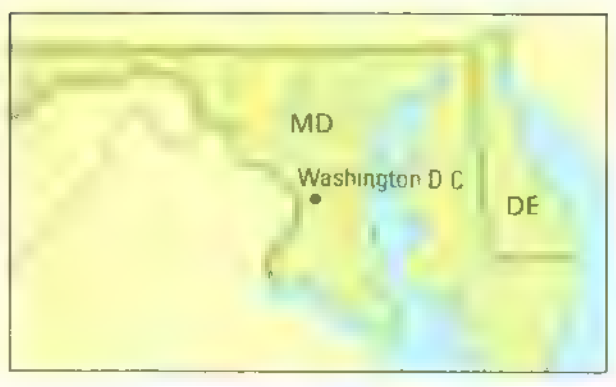

Washington Area Convention
& Visitors Association
1129 20th St. N.W.
Washington D.C. 20036 (202) 857-5500

Selected Recreational & Historical Sites

Arlington National Cemetery, H-7
Bureau of Engraving and Printing, P-7
Ford's Theater National Historic Site, N-8
John F. Kennedy Center for the Performing Arts, N-3
Library of Congress, P-12
Lincoln Memorial, P-4
National Arboretum, G-9
National Archives, O-9
National Gallery of Art, O-9
National Zoological Park, G-7
Smithsonian Institution, P-8
U.S. Capitol, O-11
U.S. Supreme Court, O-12
Washington Cathedral, G-7
Washington Monument, P-7
White House, N-6

How to Determine Distance

0 1 2 3 Miles
0 1 2 3 4 Kilometers

For explanation of all map symbols, see pp. 1, Index of counties and towns, page 120.

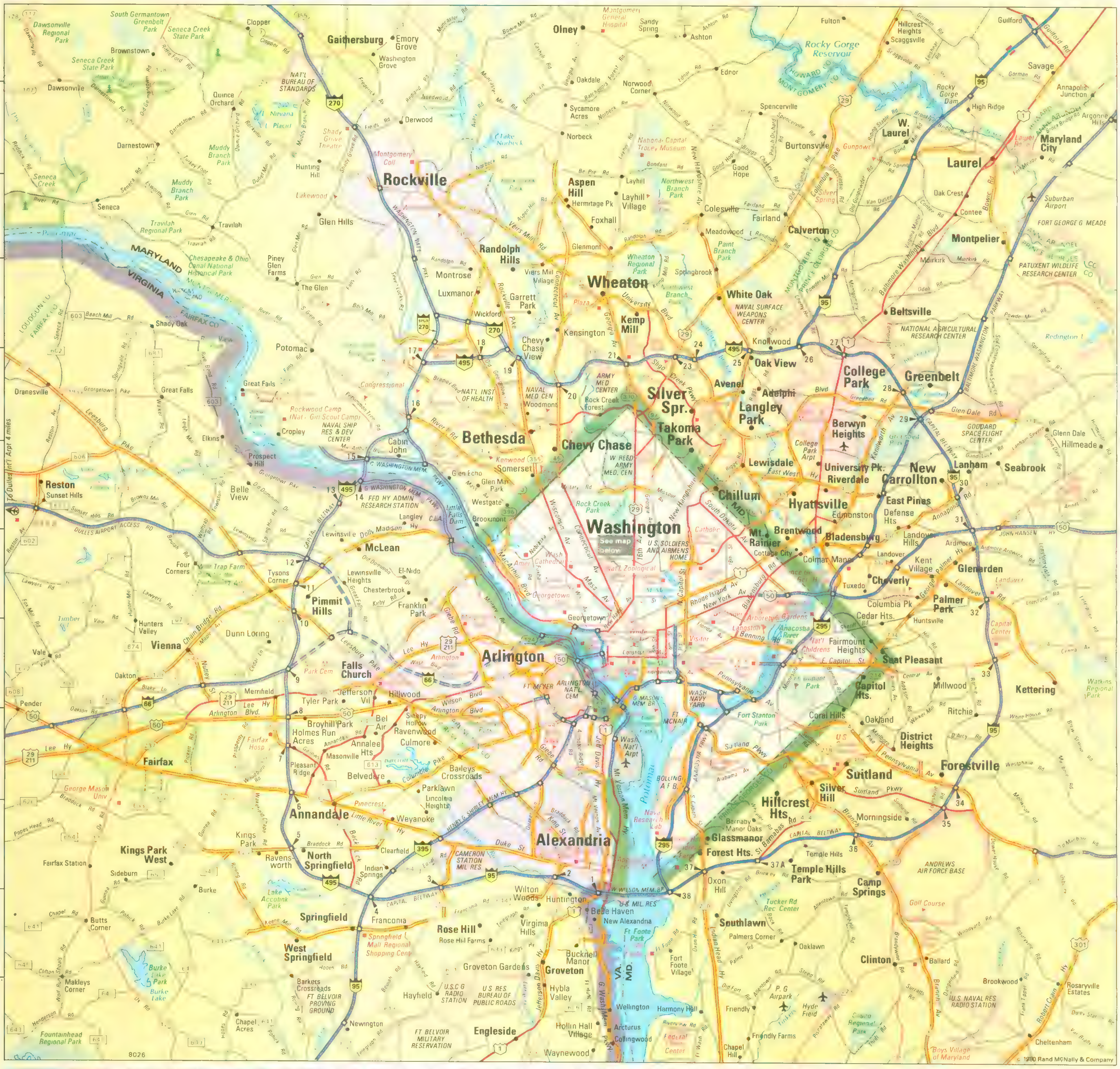

Boston & Vicinity

How to Determine Distance

0 1 2 Miles
0 1 2 3 Kilometers

For explanation of all map symbols, see pg. 1, Index of counties and towns, page 120.

Selected Recreational & Historical Sites

Adams National Historic Site, K-8
Boston Common, H-7
Faneuil Hall Market Place, P-5
Franklin Park Zoo, I-6
Granary Burial Ground, P-4
Harvard University, G-5
House of Seven Gables, C-11
Museum of Fine Arts, H-6
Museum of Science, M-1
New England Aquarium, P-6
Old North Church, N-5
Old State House, P-4
Paul Revere House, N-5
Salem Maritime National Historic Site, C-11
Saugus Iron Works National Historic Site, E-8
U.S.S. Constitution, H-7

Greater Boston Convention & Tourist Bureau
900 Boylston St.
Boston, MA 02115 (617) 536-4100

Index page 123

Mileage Between Principal Cities

	Albany NY	Boston	Brockton	Burlington	Fall River	Falmouth	Fitchburg	Framingham	Gloucester	Great Barrington	Greenfield	Hartford CT	Lawrence	Lowell	Manchester NH	New Bedford	New York NY	North Adams	Northampton	Pittsfield	Plymouth	Portsmouth ME	Providence RI	Provincetown	Salem	Taunton	Webster	Worcester
Boston	169		23	17	52	77	50	22	38	157	98	104	26	33	54	60	216	130	103	150	35	58	51	114	19	36	59	42
New Bedford	198	60	36	100	15	42	95	66	92	175	145	106	86	89	112		207	188	125	180	39	116	33	93	79	23	66	71
Pittsfield	33	150	171	152	168	220	114	132	169	20	56	73	153	139	152	180	157	18	47		194	190	141	273	165	170	108	106
Springfield	86	95	97	105	96	149	76	68	136	48	40	23	124	99	113	180	143	71	20	59	124	152	83	205	114	99	43	51
Worcester	129	42	56	43	68	111	27	25	80	93	75	66	52	44	65	73	180	121	56	106	83	99	44	154	62	60	20	

Selected Recreational & Historical Sites

Adams National Historic Site, G-18
Aptucxet Trading Post, L-21
Cape Cod National Seashore, I-25
Dinosaur Footprints, G-7
Edaville Railroad, K-20
Hancock Shaker Village, E-2
Historic Deerfield, D-7
Nantucket, P-25
Old Sturbridge Village, H-11
Plymouth Rock, J-21
Provincetown (Artist Colony), I-24
Quabbin Reservoir, F-9
Salem Maritime National Historic Site, E-19
Saugus Ironworks National Historic Site, E-18
Tanglewood Music Festival, F-2
Wayside Inn, F-15

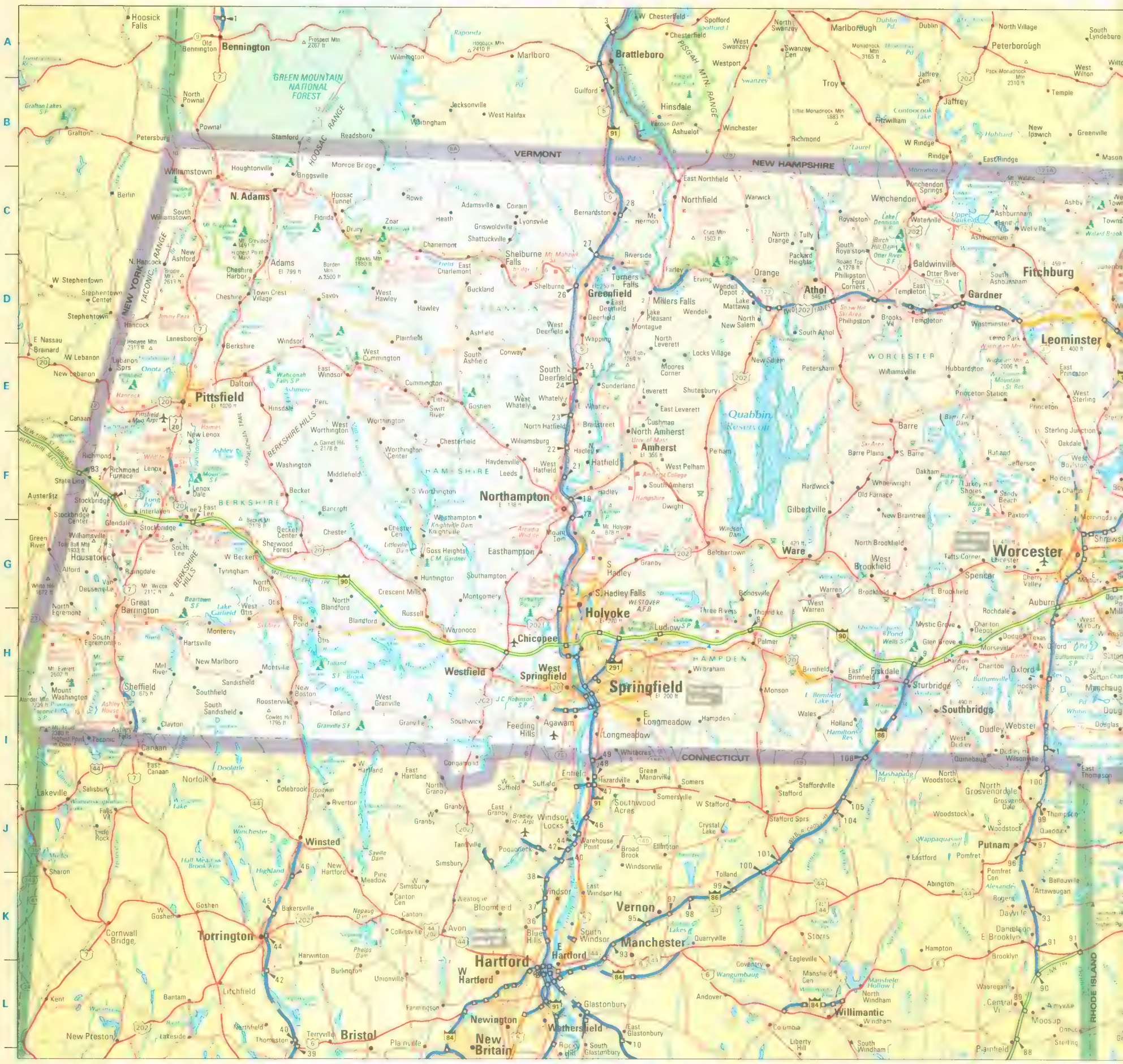

1980 Rand McNally

Explanation of Symbols

- State Parks (with camping facilities)
- State Parks (without camping facilities)
- Waysides, Roadside Parks
- Campsites
- Airports
- Points of Interest
- Service Areas
- Rest Areas
- S.P. State Parks
- S.F State Forests
- S.R. State Reserves
- Free Limited–Access Highways
- Toll Limited–Access Highways
- Other Four-Lane Divided Highways
- Principal Highways
- Other Through Highways
- Other Roads
- Unpaved Roads
- Scenic Routes

For explanation of all map symbols, see pg. 1, Index of counties and towns, page 120.

How to Determine Distance

0 2 4 6 10 Miles
0 2 4 6 8 10 12 Kilometers

Mileage in red between red arrowheads, in black between intersections. Some interchange numbers indicate mileage.

N

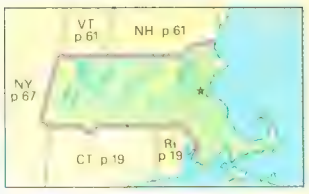

Massachusetts

Area: 7,826 sq. mi. (45)
Population: 5,801,500 (10)
Dimensions: N-S 110 miles, E-W 190 miles
Highest Point: Mount Greylock 3,491 ft., C-3
Capital: Boston, F-18 ★
Largest City: Boston, F-18

Index page 123

Mileage Between Principal Cities

	Flint	Detroit	Ann Arbor
Alpena	177	234	229
Ann Arbor	55	38	
Battle Creek	101	113	75
Benton Harbor	170	183	145
Detroit	57		38
Flint		57	55
Grand Rapids	107	148	126
Ironwood	541	598	593
Jackson	82	73	35
Kalamazoo	126	135	97
Lansing	51	84	62
Mackinaw City	227	284	279
Menominee	424	483	474
Mt Pleasant	87	147	127
Muskegon	143	184	162
Pontiac	32	25	47
Port Huron	70	56	93
Saginaw	37	94	89
Sault Ste Marie	283	340	335
Traverse City	188	245	238

	Lansing	Kalamazoo	Grand Rapids
Alpena	213	288	250
Ann Arbor	62	97	126
Battle Creek	50	25	62
Benton Harbor	120	50	83
Detroit	84	135	148
Flint	51	126	107
Grand Rapids	66	52	
Ironwood	536	535	534
Jackson	38	64	99
Kalamazoo	75		52
Lansing		75	66
Mackinaw City	222	272	220
Menominee	426	473	423
Mt Pleasant	65	132	84
Muskegon	102	84	39
Pontiac	70	144	134
Port Huron	121	190	177
Saginaw	71	146	113
Sault Ste Marie	278	328	276
Traverse City	176	190	138

Selected Recreational & Historical Sites

Beaver Island, I 7
Crossroads Village, T 13
Dow Gardens, O 11
Dutch Village, U-6
Fayette, H 4
Fort Michilimackinac, H-10
Huron National Forest, M-12
Isle Royale National Park, B-8
Keewanah Peninsula, A 16
Mackinac Island State Park, H-10
Manistee National Forest, O 6
National Music Camp, M 7
Ottawa National Forest, C 14
Palms Book State Park, G-5
Pictured Rocks National Lakeshore, E-5
Pioneer Village, P-4
Porcupine Mountains Wilderness State Park, C-13
Silver Lake State Park, Q 4
Sleeping Bear Dunes National Lakeshore, I 6
Soo Locks, E 11
State Capitol, P 2
Tahquamenon Falls State Park, E 9

Area: 56,817 sq. mi. (22)
Population: 9,168,200 (7)
Dimensions: N-S 400 miles, E-W 310 miles
Highest Point: Mount Curwood 1,980 ft., C-16
Capital: Lansing, U-10★
Largest City: Detroit, W-15

Index page 123

Explanation of Symbols

- State Parks (with camping facilities)
- State Parks (without camping facilities)
- Waysides, Roadside Parks
- Campsites
- Airports
- Points of Interest
- Service Areas
- Rest Areas
- SP State Parks
- SF State Forests
- SR State Reserves
- Free Limited-Access Highways
- Toll Limited-Access Highways
- Other Four-Lane Divided Highways
- Principal Highways
- Other Through Highways
- Other Roads
- Unpaved Roads
- Scenic Routes

For explanation of all map symbols, see pg 1. Index of counties and towns, page 120.

How to Determine Distance

Mileage in red between red arrowheads, in black between intersections. Some interchange numbers indicate mileage

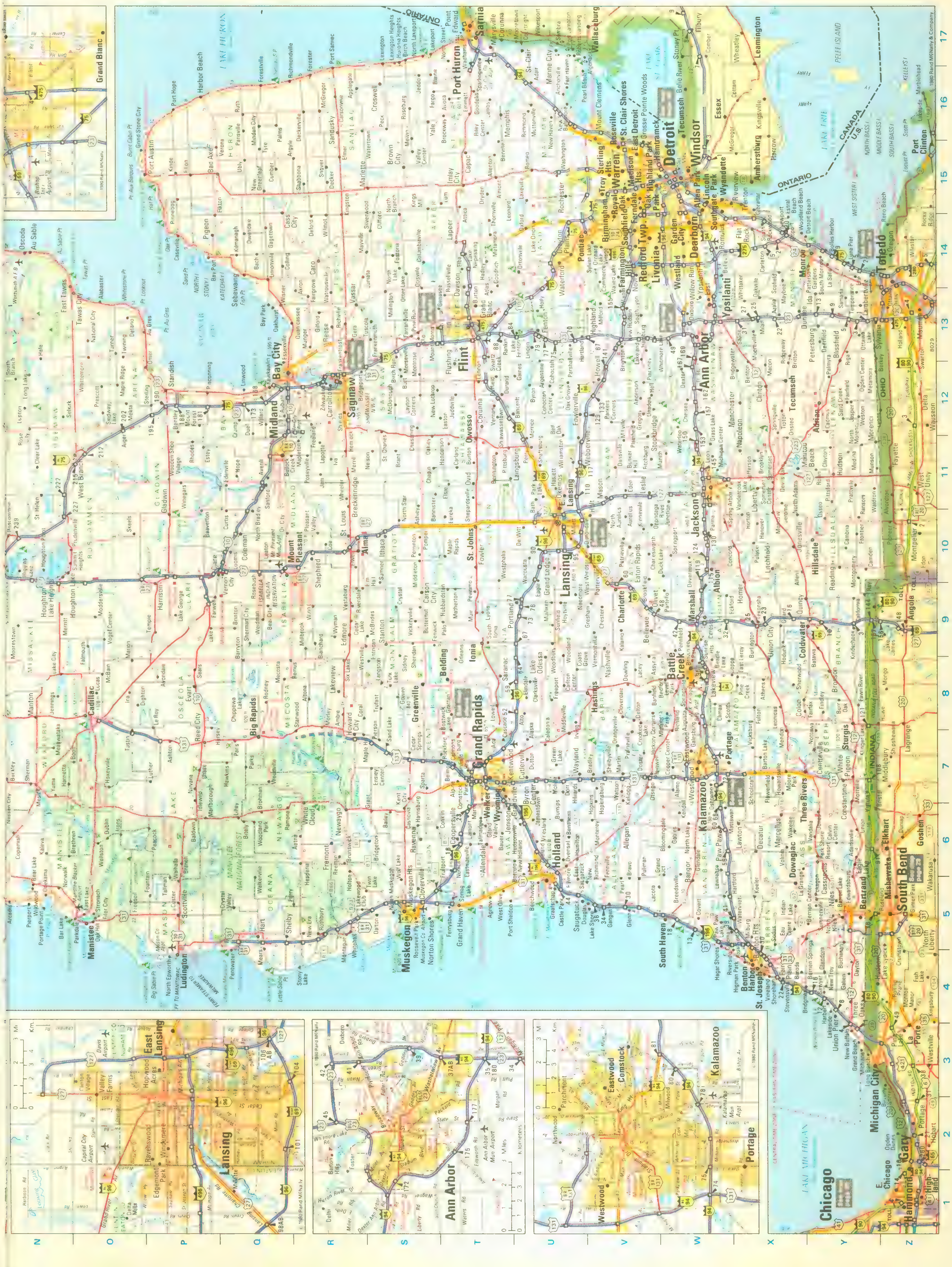

Detroit & Vicinity

Metropolitan Detroit Convention & Visitors Bureau
Suite 1950, 100 Renaissance Center
Detroit, MI 48243 (313) 259-4333

Index page 123

Selected Recreational & Historical Sites

Belle Isle Park, K-10
Cobo Hall & Arena, Q-11
Cranbrook Academy of Arts and Sciences, E-4
The Cultural Center, J-8
Detroit Institute of Arts, J-8
Detroit Zoological Park, G-6
Dossin Great Lakes Museum, K-9
Grand Circus Park, O-10
Greenfield Village and Henry Ford Museum, L-4
Historic Fort Wayne, L-7
Mariner's Church, P-12
Philip A. Hart Memorial Plaza, Q-11
Pontiac Silverdome, C-4
Renaissance Center, P-12
Tiger Stadium, K-8
Washington Boulevard Trolley Line, P-11

How to Determine Distance

0 1 2 3 Miles
0 1 2 3 4 Kilometers

For explanation of all map symbols, see pg. 1, Index of counties and towns, page 120.

Minneapolis, St. Paul & Vicinity

Index page 123

How to Determine Distance

0 1 2 Miles
0 1 2 3 Kilometers

For explanation of all map symbols, see pg. 1, Index of counties and towns, page 120.

Selected Recreational & Historical Sites

American Swedish Institute, H-5
Bell Museum of Natural History, O-5
Cathedral of St. Paul, P-8
Fort Snelling, J-7
Guthrie Theater, P-1
IDS Center, O-2
Library Science Museum and Planetarium, O-2
Minneapolis Institute of Arts, Q-2
Minnehaha Falls and Park, I-7
Minnesota Transportation Museum, I-4
Minnesota Zoological Garden, M-7
St. Anthony Falls, N-3
St. Paul Arts and Sciences Center, O-9
Science Museum of Minnesota, O 9
State Capitol, H-9
Walker Art Center, P-1

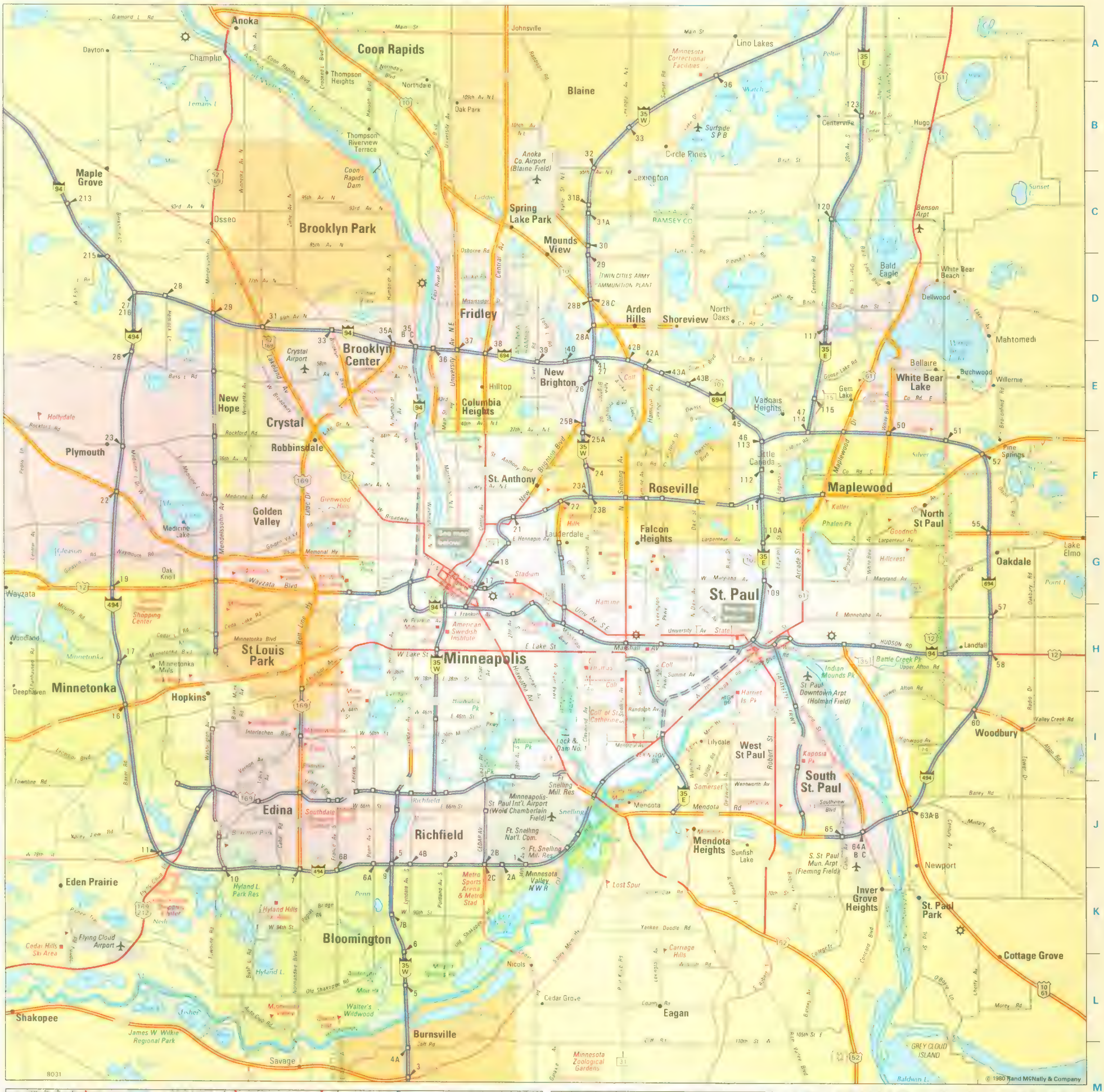

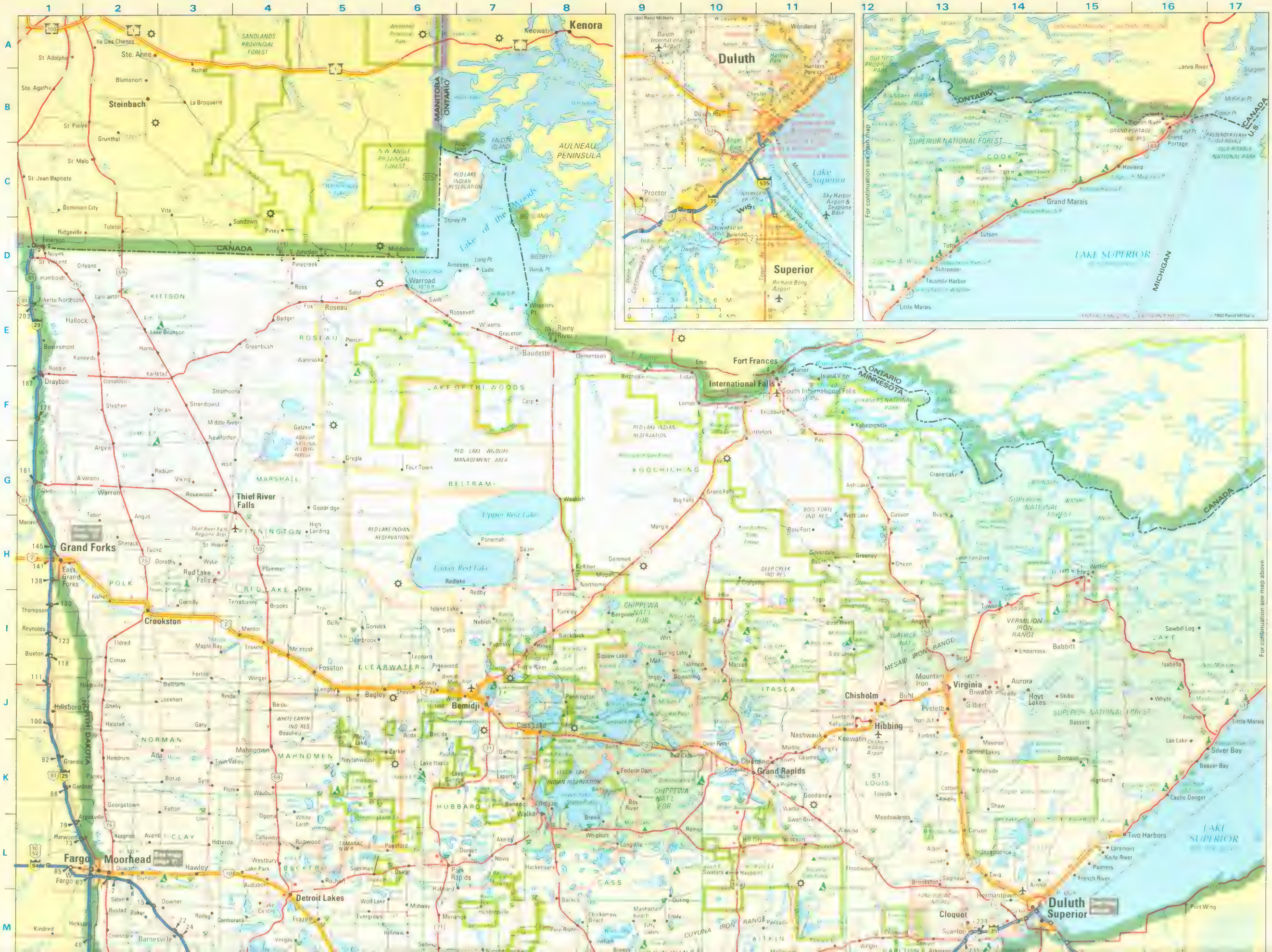

Mileage Between Principal Cities

Moorhead	Minneapolis	Duluth	
340	95	224	Albert Lea
363	90	242	Austin
141	216	143	Bemidji
139	80	102	Brainerd
232	148		Duluth
322	128	266	Fairmont
54	191	197	Fergus Falls
214	207	95	Hibbing
257	294	170	International Falls
437	153	276	La Crosse WI
301	85	214	Mankato
200	154	293	Marshall
219		148	Minneapolis
	219	232	Moorhead
340	62	185	Red Wing
308	102	216	Rochester
156	63	130	St. Cloud
229	10	134	St. Paul
435	323	174	Thunder Bay ON
171	95	190	Willmar

St Paul	St Cloud	Rochester	
94	152	57	Albert Lea
95	170	39	Austin
226	176	293	Bemidji
95	60	210	Brainerd
134	130	216	Duluth
133	138	112	Fairmont
177	100	259	Fergus Falls
218	170	301	Hibbing
304	259	386	International Falls
147	224	60	La Crosse WI
89	118	79	Mankato
164	131	191	Marshall
10	63	102	Minneapolis
229	156	308	Moorhead
51	122	52	Red Wing
79	156		Rochester
77		156	St. Cloud
	77	79	St. Paul
313	301	395	Thunder Bay ON
105	62	195	Willmar

Selected Recreational & Historical Sites

- Chippewa National Forest, I-9
- Forestville State Park, Y-14
- Gooseberry Falls State Park, K-16
- Grand Portage National Monument, B-16
- Iron Range Interpretative Center, J-12
- Itasca State Park, K-6
- Lake Superior Marine Museum, B-11
- Lumbertown U.S.A., N-8
- Mantorville (circa 1880's), W-13
- Maplewood State Park, N-4
- Mayowood, T-14
- Paul Bunyon and Blue Ox Statue, J-7
- Pipestone National Monument, W-3
- St. Croix National Scenic River, P-13
- St. Louis County Heritage and Arts Center, C-11
- Sibley State Park, R-6
- Steamboat Museum (Winona), W-16
- Superior National Forest, J-15
- Voyageurs National Park, F-12
- Whitewater State Park, W-15

Explanation of Symbols

- State Parks (with camping facilities)
- State Parks (without camping facilities)
- Waysides, Roadside Parks
- Campsites
- Airports
- Points of Interest
- Service Areas
- Rest Areas
- SP State Parks
- SF State Forests
- SR State Reserves
- Free Limited-Access Highways
- Toll Limited-Access Highways
- Other Four-Lane Divided Highways
- Principal Highways
- Other Through Highways
- Other Roads
- Unpaved Roads
- Scenic Routes

For explanation of all map symbols, see pg. 1. Index of counties and towns, page 120.

How to Determine Distance

0 5 10 Miles
0 5 10 15 Kilometers

Mileage in red between red arrowheads, in black between intersections. Some interchange numbers indicate mileage.

N

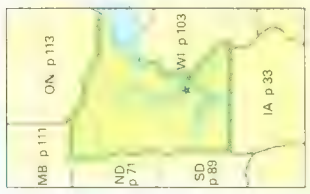

Area: 79,289 sq. mi. (14)
Population: 4,036,300 (19)
Dimensions: N-S 400 miles, E-W 350 miles
Highest Point: Eagle Mountain 2,301 ft., C-14
Capital: St. Paul, T-12 ★
Largest City: Minneapolis, T-11
Index page 123

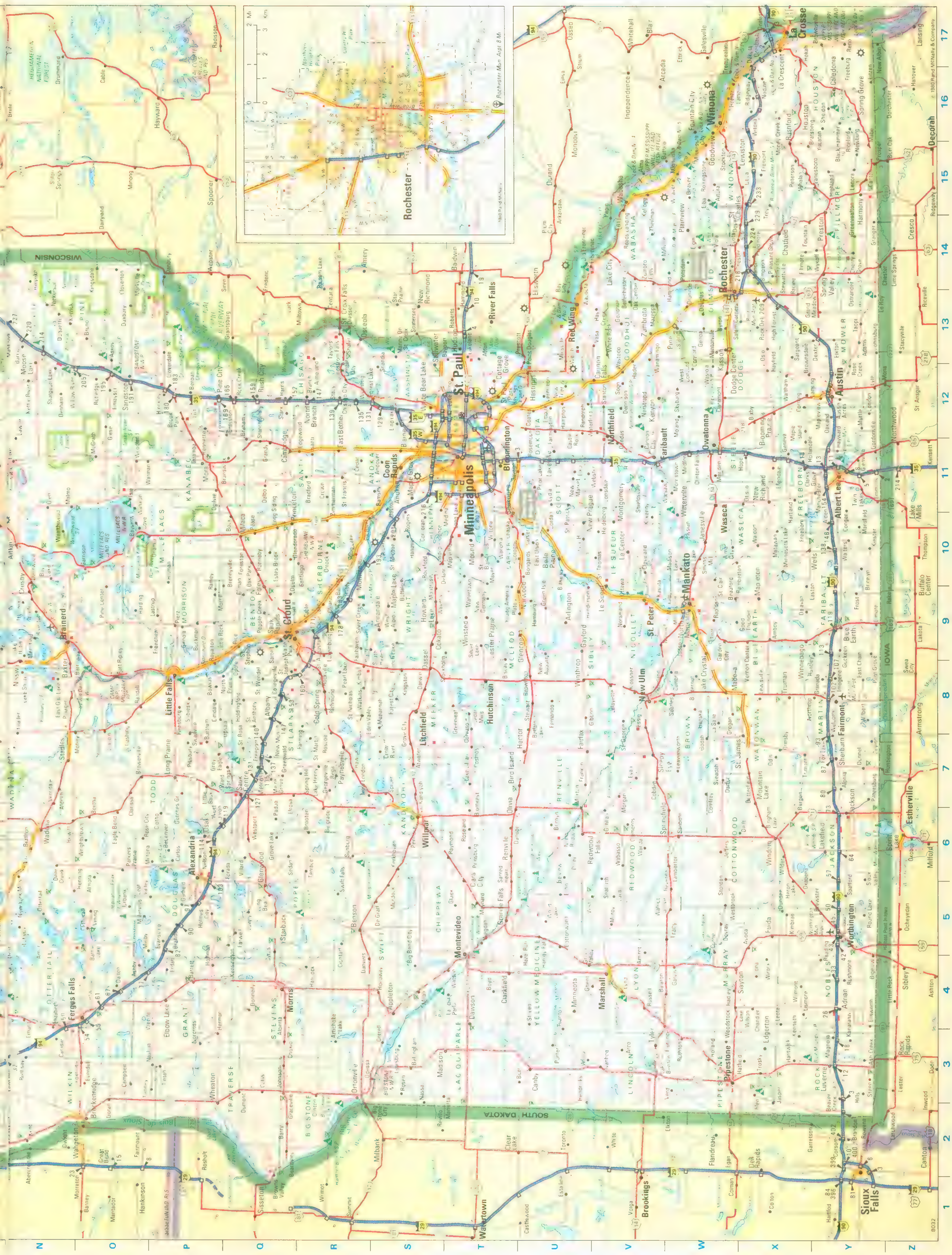

© 1980 Rand McNally & Company

Mississippi

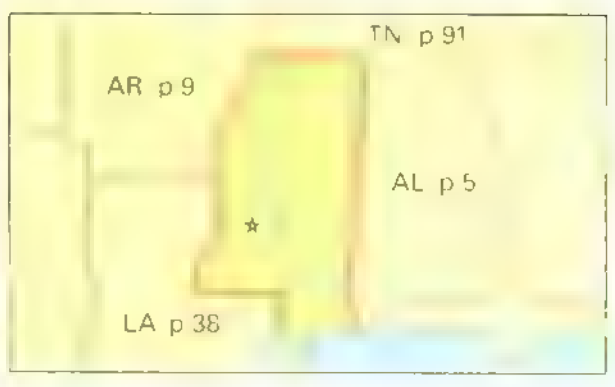

Area: 47,296 sq. mi. (31)
Population: 2,400,200 (31)
Dimensions: N-S 340 miles, E-W 180 miles
Highest Point: Woodall Mountain 806 ft., B-12
Capital: Jackson, J-7★
Largest City: Jackson, J-7

Index page 123

Selected Recreational & Historical Sites

Beauvior Jefferson Davis Home, P-10
Governor's Mansion, C-2
Mississippi Petrified Forest, I-6
Natchez, L-4
Natchez Trace Parkway, E-10
Old Capitol Museum, C-2
Vicksburg National Military Park, I-5
William Faulkner's Home, C-8

How to Determine Distance

0 10 20 Miles
0 10 20 30 Kilometers

Mileage in red between red arrowheads, in black between intersections. Some interchange numbers indicate mileage.

Mileage Between Principal Cities

	Biloxi	Columbus	Greenville	Greenwood	Hattiesburg	Jackson	Memphis TN	Meridian	Natchez	New Orleans LA	Tupelo	Vicksburg
Biloxi		250	304	256	81	163	371	163	196	87	308	207
Columbus	250		162	107	169	180	204	87	288	271	62	214
Greenville	207	162		55	223	148	143	234	171	347	181	98
Jackson	163	180	148	114	82		208	93	118	206	217	44
Meridian	163	87	234	194	82	93	301		211	184	149	137

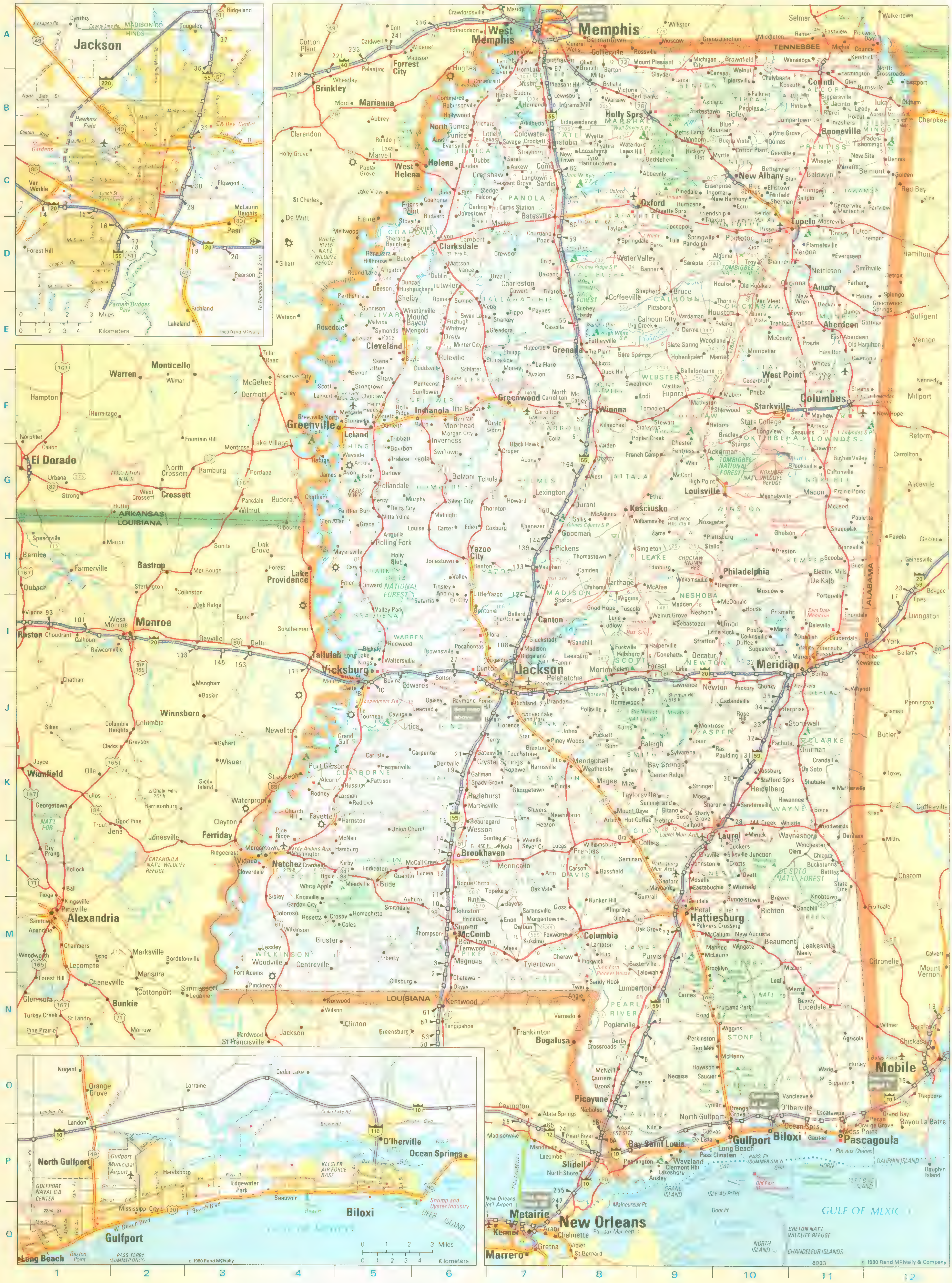

St. Louis & Vicinity

How to Determine Distance

0 1 2 3 4 Miles
0 1 2 3 4 5 6 Kilometers

For explanation of all map symbols, see pg. 1, Index of counties and towns, page 120.

Selected Recreational & Historical Sites

Busch Memorial Stadium, O-4
Cahokia Court House Historic Site, G-8
Cahokia Downs Racetrack, G-10
Cahokia Mounds Historic Site, F-10
Gateway Arch (Jefferson Nat'l. Expansion Mem. N. H. S.), O-4
Jefferson Memorial (Missouri Hist. Society), F-7
McDonnell Planetarium, F-7
Missouri Botanical Garden, G-7
Museum of Science and Natural History, F-6
National Museum of Transport, H-4
The Old Courthouse, N-4
Riverboats (Steamship Dock), N-5
St. Louis Art Museum, F-7
St. Louis Zoo, F-7
Six Flags Over Mid-America, I-1
U.S. Grant's Farm, H-6

Convention & Visitors Bureau
of Greater St. Louis
500 N. Broadway
St. Louis, MO 63102 (314) 421-1023

Index page 124

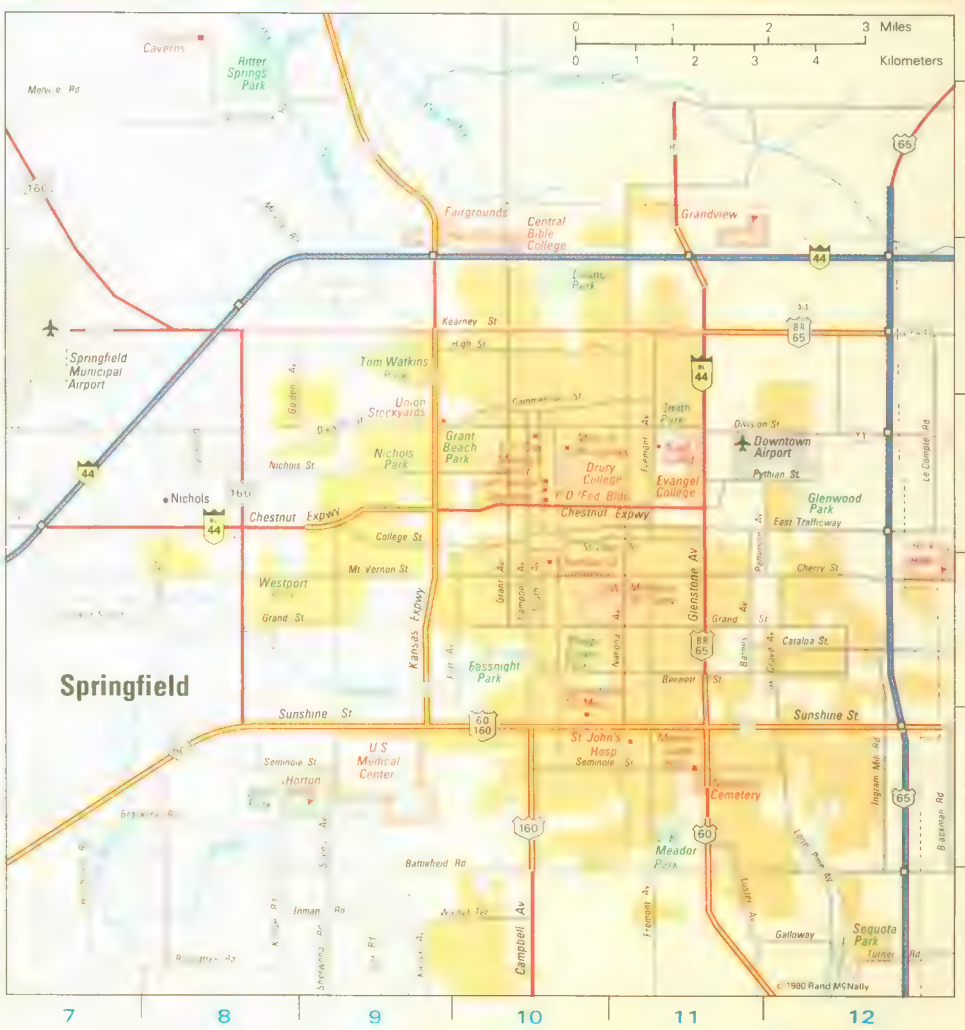

Mileage Between Principal Cities

	Branson	Cape Girardeau	Brookfield	Columbia	Des Moines IA	Fayetteville AR	Festus	Hannibal	Jefferson City	Hayti	Joplin	Kansas City	Keokuk IA	Kirksville	Lees Summit	Maryville	Mexico	Moberly	Nevada	Osage Beach	Poplar Bluff	Rolla	St Joseph	St Louis	Sedalia	Springfield	Tulsa OK	West Plains
Columbia	211	94	224		234	287	159	97	307	33	232	130	151	96	125	218	38	36	156	202	243	97	177	127	64	168	344	195
Kansas City	213	106	354	130	195	236	289	205	420	146	150		246	159	32	95	168	139	92	204	356	210	54	257	86	170	243	280
St Joseph	267	97	401	177	178	290	336	196	470	196	204	54	229	142	86	44	197	157	146	258	406	260		304	136	224	296	334
St. Louis	255	214	113	127	336	331	32	116	182	126	282	257	168	203	252	345	116	156	282	246	153	103	304		186	212	392	201
Springfield	43	200	259	168	340	120	208	243	256	135	72	170	300	252	146	265	183	202	92	34	192	110	224	212	117		182	110

Selected Recreational & Historical Sites

Elephant Rocks State Park, L-20
George Washington Carver National Monument, O-9
Harry S. Truman Library & Museum, L-6
Hawn State Park, K-21
Lake of the Ozarks, J-14
Mark Twain Boyhood Home & Museum, E-18
Mark Twain National Forest, K-19
Meramec Caverns, J-19
Ozark National Scenic Riverways, N-19
Pony Express Stables Museum, C-2
Shepherd of the Hills Farm, P-13
Silver Dollar City, P-12
Six Flags Over Mid-America, I-20
State Capitol, E-25
Winston Churchill Memorial, H-16
Worlds of Fun, K-5

Explanation of Symbols

- State Parks (with camping facilities)
- State Parks (without camping facilities)
- Waysides, Roadside Parks
- Campsites
- Airports
- Points of Interest
- Service Areas
- Rest Areas
- SP State Parks
- SF State Forests
- SR State Reserves
- Free Limited–Access Highways
- Toll Limited–Access Highways
- Other Four-Lane Divided Highways
- Principal Highways
- Other Through Highways
- Other Roads
- Unpaved Roads
- Scenic Routes

For explanation of all map symbols, see pg. 1. Index of counties and towns, page 120

How to Determine Distance

0 5 10 20 Miles
0 5 10 20 30 Kilometers

Mileage in red between red arrowheads, in black between intersections. Some interchange numbers indicate mileage.

NE p.59 · IA p.33 · IL p.27 · KS p.35 · KY p.37 · OK p.79 · AR p.9 · TN p.91

Area: 68,995 sq. mi. (18)
Population: 4,832,600 (15)
Dimensions: N-S 280 miles, E-W 300 miles
Highest Point: Taum Sauk Mountain 1,772 ft., L-20
Capital: Jefferson City, I-16★
Largest City: St. Louis, I-21

Index page 124

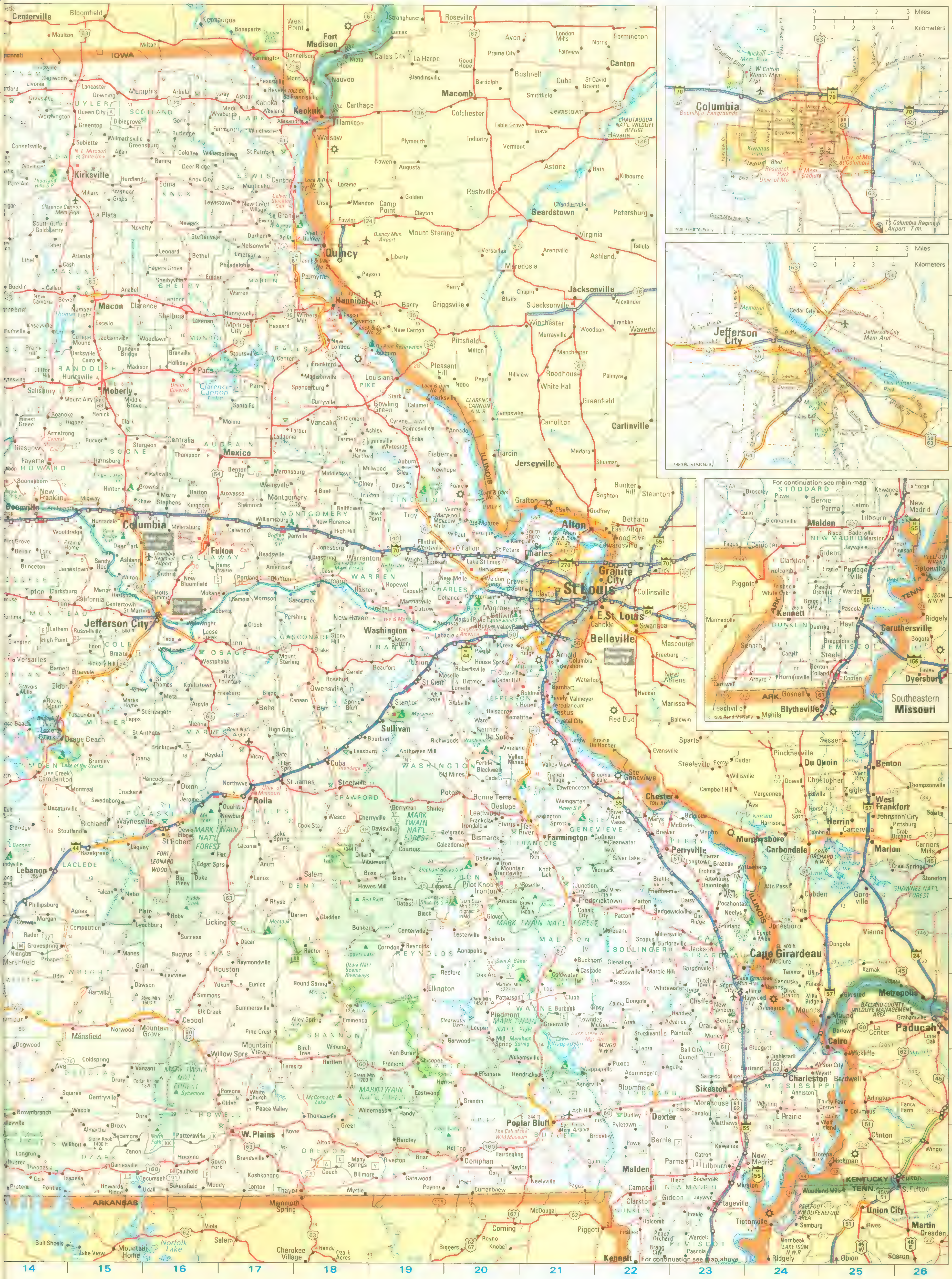

Mileage Between Principal Cities

	Billings	Bismarck ND	Bozeman	Butte	Calgary AB	Cut Bank	Deer Lodge	Dillon	Gardiner	Glasgow	Glendive	Great Falls	Hamilton	Havre	Helena	Kalispell	Lewistown	Libby	Miles City	Missoula	Polson	Red Lodge	Saint Mary	Shelby	Sheridan WY	Sidney	Wallace ID	West Yellowstone
Billings		418	140	223	546	360	257	285	178	282	221	224	324	301	222	454	131	540	145	334	410	58	437	309	128	526	454	230
Butte	223	641	83		447	260	38	66	164	428	444	154	101	267	65	240	234	329	368	118	187	227	270	233	351	749	238	148
Great Falls	224	553	188	154	322	106	147	215	222	274	356		253	113	91	230	108	316	322	116	235	332	159	85	352	750	286	267
Helena	222	620	99	65	409	252	57	129	179	365	423	91	162	204		234	188	323	347	112	181	243	208	170	350	748	232	176
Missoula	334	719	201	118	521	249	77	157	282	440	522	166	47	279	112	122	274	211	459		69	345	244	225	462	860	120	266

Selected Recreational & Historical Sites

Berkeley Pit Mines, P 18
Big Hole National Battlefield, K-6
Bighorn Canyon National Recreation Area, M-17
Bitteroot National Forest, J-5
Custer Battlefield National Monument, L-18
Fort Benton, E 12
Gates of the Mountains Wilderness, H-9
Giant Springs State Park, F-11
Glacier National Park, B-6
Grant-Kohrs Ranch National Historic Site, I-8
Hungry Horse Dam, D-6
Last Chance Gulch (Helena Historic District), I 9
Lewis and Clark Caverns State Park, K-10
Montana College of Mineral Sci. & Tech., P-17
National Bison Range, F-5
Pompey's Pillar, J-17

Explanation of Symbols

- State Parks (with camping facilities)
- State Parks (without camping facilities)
- Waysides, Roadside Parks
- Campsites
- Airports
- Points of Interest
- Service Areas
- Rest Areas
- S.P State Parks
- S.F. State Forests
- S.R State Reserves
- Free Limited–Access Highways
- Toll Limited–Access Highways
- Other Four-Lane Divided Highways
- Principal Highways
- Other Through Highways
- Other Roads
- Unpaved Roads
- Scenic Routes

For explanation of all map symbols, see pg. 1, Index of counties and towns, page 120.

How to Determine Distance

0 10 20 Miles
0 10 20 30 Kilometers
2 16 12 20

Mileage in red between red arrowheads, in black between intersections. Some interchange numbers indicate mileage.

N

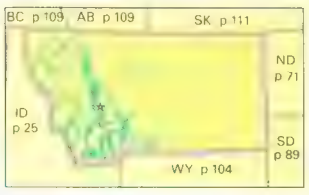

Area: 145,587 sq. mi. (4)
Population: 773,600 (43)
Dimensions: N-S 315 miles, E-W 570 miles
Highest Point: Granite Peak 12,799 ft., M-14
Capital: Helena, I-9★
Largest City: Billings, K-16

Index page 124

Mileage Between Principal Cities

	Alliance	Beatrice	Broken Bow	Chadron	Cheyenne WY	Columbus	Denver CO	Des Moines IA	Fremont	Grand Island	Hastings	Holdrege	Kearney	Lexington	Lincoln	McCook	Nebraska City	Norfolk	North Platte	Ogallala	Omaha	O'Neill	Scottsbluff	Sidney	Sioux City IA	Sioux Falls SD	Valentine	York
Grand Island	277	131	84	336	359	63	399	271	112		26	73	42	78	100	146	150	109	138	190	138	116	314	259	181	248	214	46
Lincoln	371	41	178	430	447	75	486	193	51	100	104	155	131	167		228	50	121	227	278	56	193	402	346	125	210	304	52
North Platte	169	248	77	228	222	201	262	408	250	138	150	99	96	60	227	70	277	238		52	275	197	176	120	313	369	131	183
Omaha	399	97	207	439	501	90	537	133	43	138	161	212	186	216	56	285	43	111	275	327		186	449	393	96	183	297	104
Scottsbluff	75	423	253	99	110	377	203	582	426	314	326	275	275	236	402	233	452	404	176	124	449	329		76	458	445	216	354

Selected Recreational & Historical Sites

Agate Fossil Beds National Monument, G-2
Arbor Lodge State Historical Park, N-24
Boys Town, L-23
Buffalo Bill Ranch State Historical Park, L-10
Chimney Rock National Historic Site, J-3
Fort Robinson State Park, G-3
Homestead National Monument, P-21
Indian Cave State Park, P-25
Lake McConaughy, L-7
Neligh Mills, I-18
Niobrara State Park, F-18
Pioneer Village, O-15
Scotts Bluff National Monument, J-2
Strategic Air Command Museum, L-24
Stuhr Museum of the Prairie Pioneer, M-17

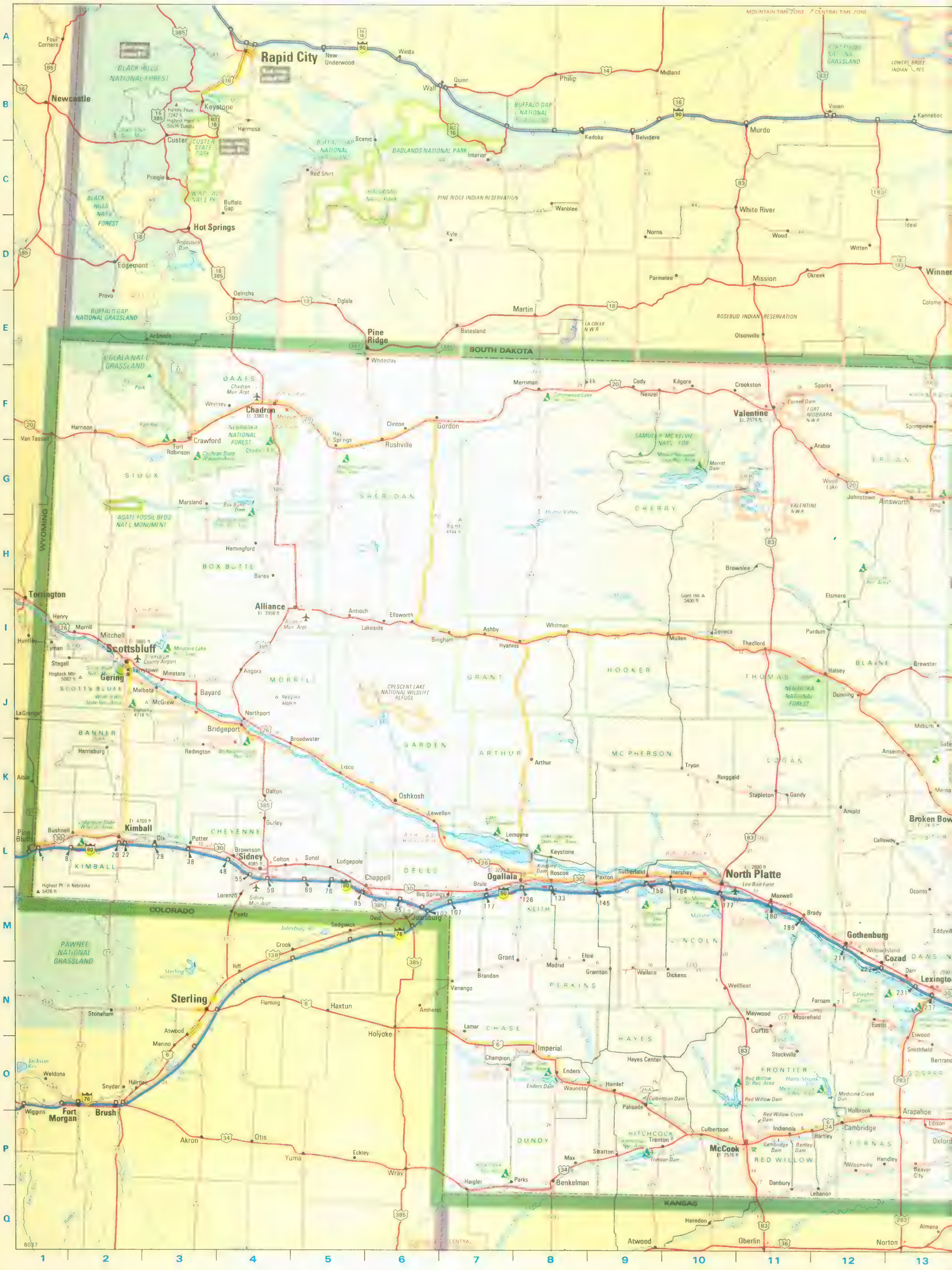

Explanation of Symbols

- State Parks (with camping facilities)
- State Parks (without camping facilities)
- Waysides, Roadside Parks
- Campsites
- Airports
- Points of Interest
- Service Areas
- Rest Areas
- S.P. State Parks
- S.F. State Forests
- S.R. State Reserves
- Free Limited–Access Highways
- Toll Limited–Access Highways
- Other Four-Lane Divided Highways
- Principal Highways
- Other Through Highways
- Other Roads
- Unpaved Roads
- Scenic Routes

For explanation of all map symbols, see pg. 1, Index of counties and towns, page 120.

How to Determine Distance

0 10 20 Miles
0 10 20 30 Kilometers

Mileage in red between red arrowheads, in black between intersections. Some interchange numbers indicate mileage

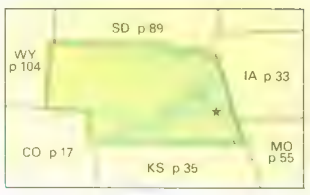

Area: 76,483 sq. mi. (15)
Population: 1,571,300 (35)
Dimensions: N-S 210 miles, E-W 415 miles
Highest Point: (unnamed) 5,426 ft., M-1
Capital: Lincoln, N-22★
Largest City: Omaha, L-24
Index page 124

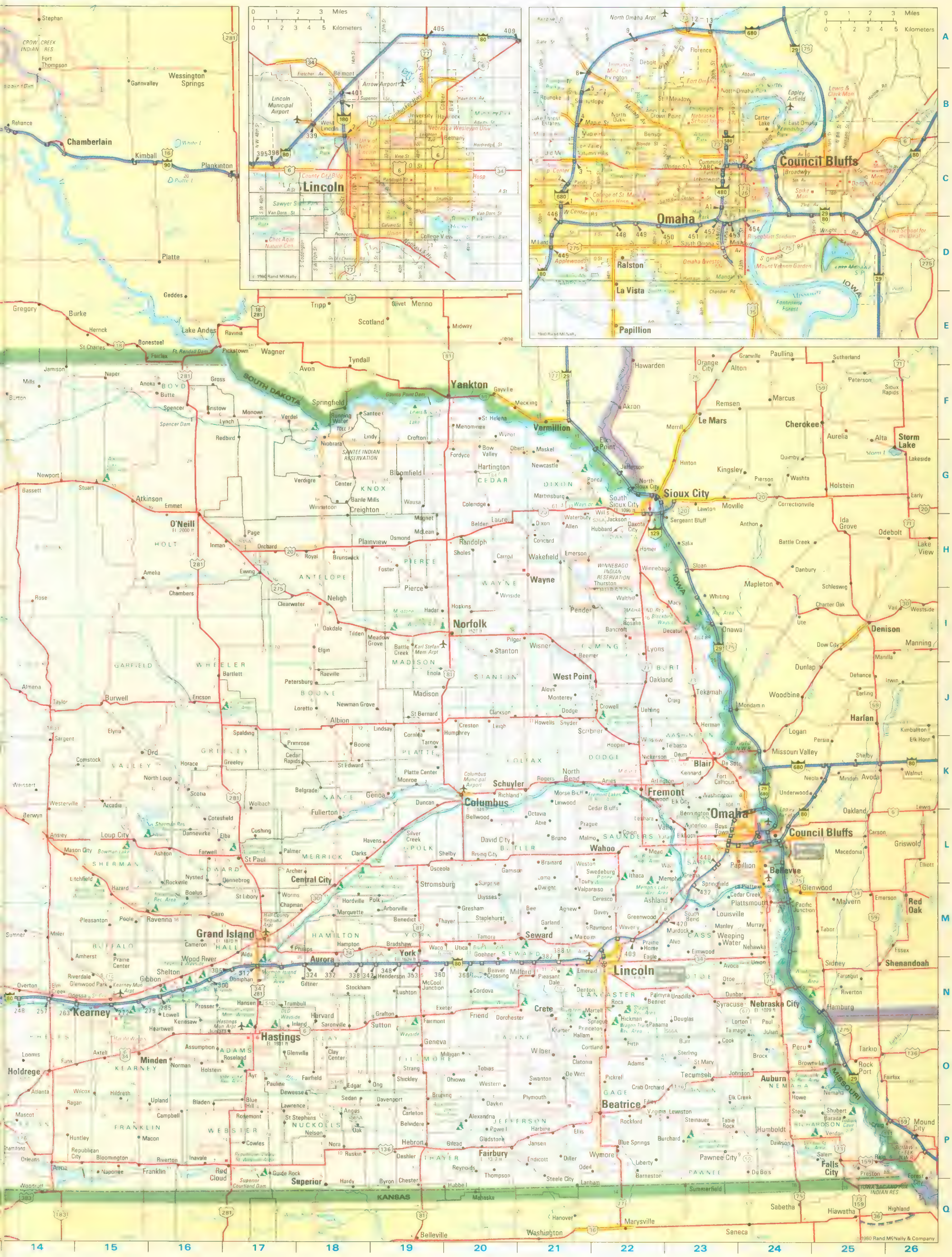

Nevada

Area: 109,889 sq. mi. (7)
Population: 665,300 (46)
Dimensions: N-S 485 miles, E-W 315 miles
Highest Point: Boundary Peak 13,143 ft., K-4
Capital: Carson City, H-2 ★
Largest City: Las Vegas, N-10
Index page 124

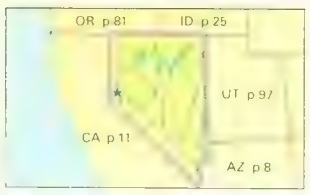

Selected Recreational & Historical Sites

Cathedral Gorge State Park, K-11
Fort Churchill, H-3
Hoover Dam, O-11
Humboldt National Forest, D-9
Lake Mead National Recreation Area, N-12
Las Vegas, N-10
Lehman Caves National Monument, H-11
Valley of Fire State Park, N-11

How to Determine Distance

0 10 20 30 Miles
0 10 20 30 40 Kilometers

(161) Proposed Nevada State Highway Number Changes

Mileage Between Principal Cities

	Boulder City	Carson City	Elko	Ely	Fallon	Hawthorne	Las Vegas	Lovelock	Reno	South Lake Tahoe CA	Wendover UT	Winnemucca
Carson City	460		306	307	62	152	439	109	32	26	418	181
Elko	483	306		180	253	350	462	197	290	332	112	125
Ely	303	307	180		245	246	282	301	307	333	112	279
Las Vegas	21	439	462	282	384	287		440	446	465	394	470
Reno	467	32	290	307	62	159	446	93		58	402	165

New Hampshire Vermont

Mileage Between Principal Cities

	Barre VT	Bennington VT	Berlin NH	Boston MA	Brattleboro VT	Burlington VT	Claremont NH	Concord NH	Manchester NH	Nashua NH	Portsmouth NH	Rutland VT
Burlington VT	40	127	130	218	165		110	149	165	204	195	67
Concord NH	99	108	117	70	70	149	60		18	32	47	87
Manchester NH	127	110	133	53	72	165	78	18		16	53	118
Portsmouth NH	157	117	111	57	112	195	107	47	53	67		146
Rutland VT	69	60	159	162	93	67	43	87	118	137	146	

How to Determine Distance

0 5 10 Miles
0 5 10 15 Kilometers

Mileage in red between red arrowheads, in black between intersections. Some interchange numbers indicate mileage.

Selected Recreational & Historical Sites

Burton Island State Park (VT), E-2
Green Mountain National Forest (VT), J-3
Lake Winnipesaukee (NH), L-10
Mount Mansfield State Forest (VT), F-4
Mount Washington (NH), H-10
Old Man of the Mountains (NH), I-8
Quechee Gorge (VT), L-5
White Mountain National Forest (NH), I-9

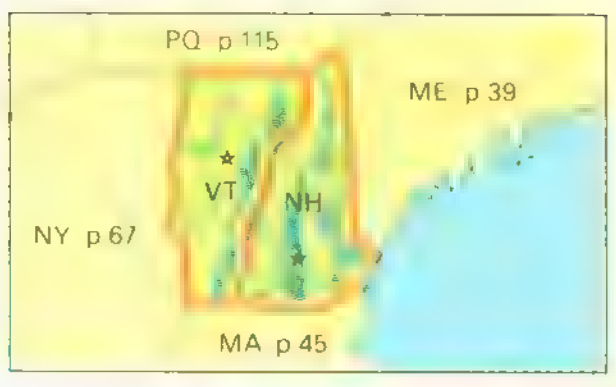

New Hampshire
Area: 9,027 sq. mi. (44)
Population: 874,100 (42)
Capital: Concord, N-9★
Largest City: Manchester, O-9
Index page 124

Vermont
9,267 sq. mi. (43)
491,000 (49)
Montpelier, H-5★
Burlington, G-2
Index page 127

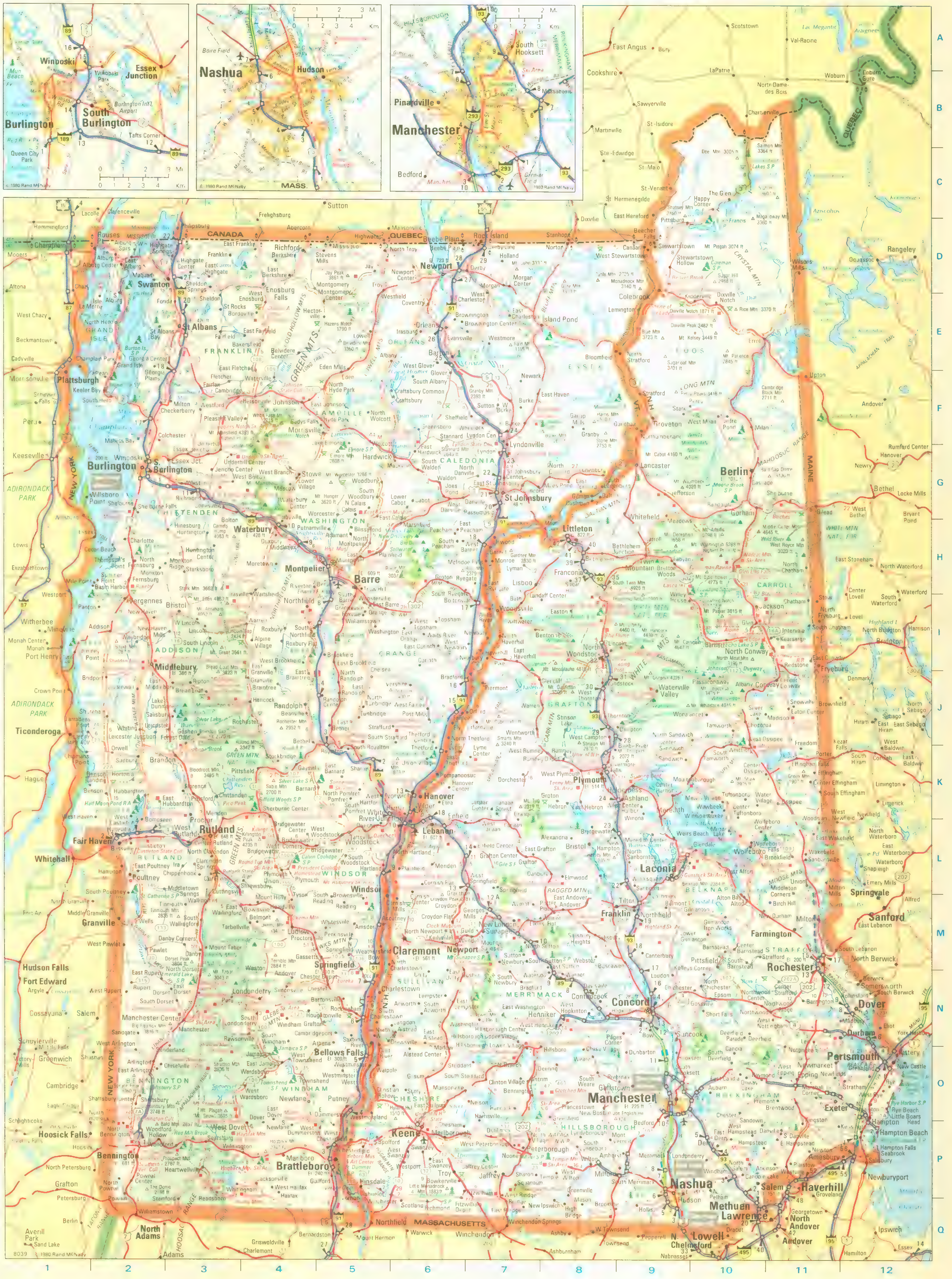

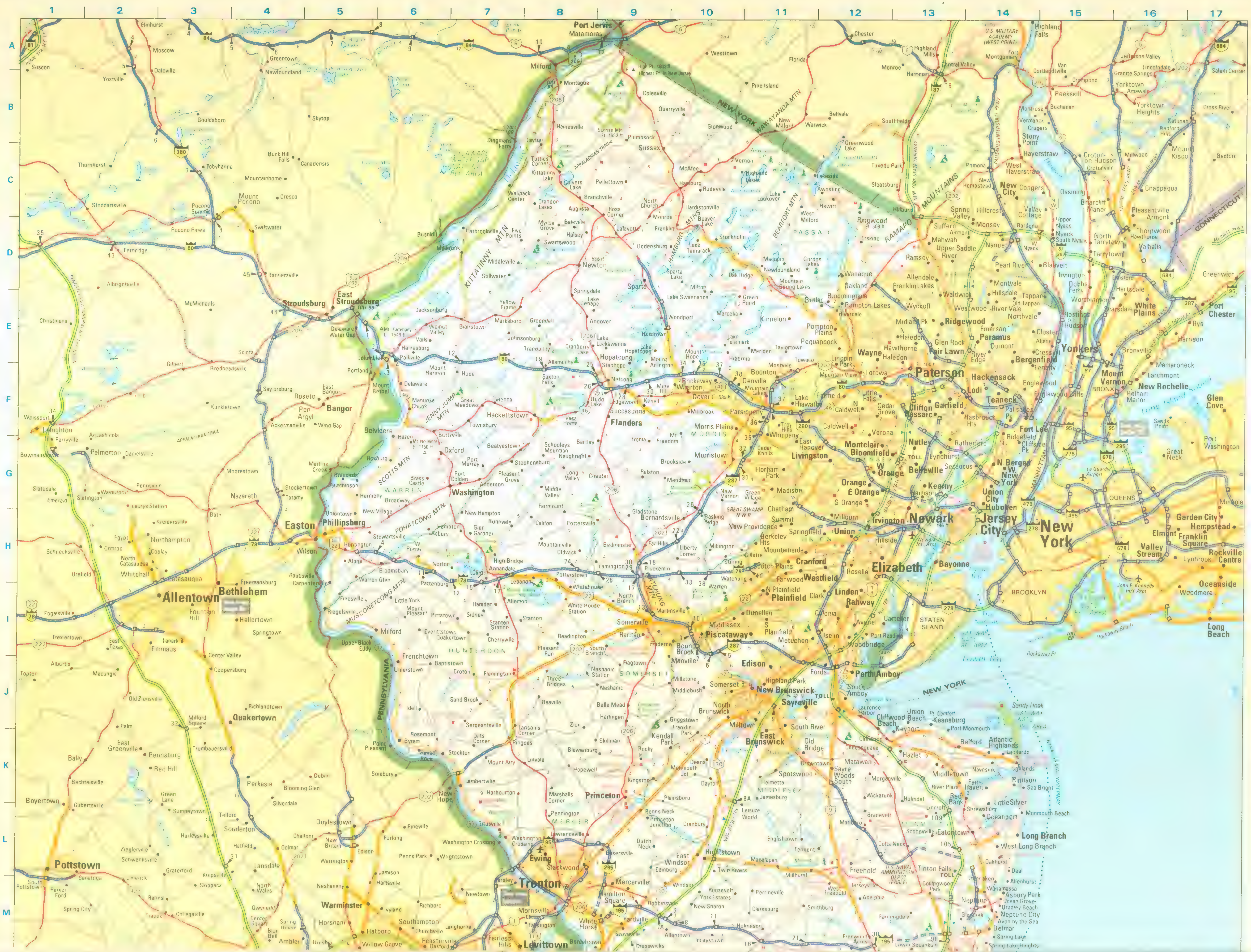

Mileage Between Principal Cities

	Newark	Camden	Atlantic City
Atlantic City	118	57	
Bridgeton	116	40	48
Camden	78		57
Cape May	143	84	46
Cherry Hill	80	9	67
Easton PA	66	66	115
Elizabeth	8	81	125
Jersey City	6	85	119
Long Branch	48	81	83
Newark		78	108
New Brunswick	23	56	93
New York NY	27	92	130
Paterson	15	93	127
Perth Amboy	19	71	96
Point Pleasant	59	73	65
Port Jervis NY	65	125	173
Princeton	43	45	86
Somerville	31	62	105
Trenton	50	32	74
Wilmington DE	113	32	79

	New Brunswick	Trenton	Paterson
Atlantic City	93	74	127
Bridgeton	116	70	131
Camden	56	32	193
Cape May	128	106	158
Cherry Hill	61	45	95
Easton PA	54	52	63
Elizabeth	22	35	27
Jersey City	31	56	21
Long Branch	40	51	63
Newark	23	50	15
New Brunswick		26	38
New York NY	52	63	32
Paterson	38	64	
Perth Amboy	13	36	34
Point Pleasant	40	49	77
Port Jervis NY	84	96	54
Princeton	17	11	58
Somerville	14	31	40
Trenton	26		64
Wilmington DE	100	62	125

Selected Recreational & Historical Sites

- Absecon Lighthouse State Historic Site, V-11
- Atlantic City Boardwalk, V-11
- Barnegat Lighthouse State Park, Q-13
- Batsto State Historic Site, S-9
- Cape May, Z-7
- Delaware Water Gap National Recreation Area, C-7
- Edison National Historic Site, G-12
- Great Adventure Park, M-11
- High Point State Park, B-9
- Island Beach State Park, P-14
- Liberty Village, J-7
- Long Beach Island, S-13
- Monmouth Battlefield State Park, L-12
- Morristown National Historical Park, G-10
- National Boy Scout Headquarters & Museum, J-11
- Princeton University, K-9
- Vernon Valley Great Gorge Ski Area, C-10
- Washington Crossing State Park, L-7
- Waterloo Village, F-8
- Wharton State Forest, R-9

Area: 7,521 sq. mi. (46)
Population: 7,361,300 (9)
Dimensions: N-S 166 miles, E-W 70 miles
Highest Point: High Point 1,803 ft., A-9
Capital: Trenton, M-8 ★
Largest City: Newark, G-13

Index page 124

Explanation of Symbols

- State Parks (with camping facilities)
- State Parks (without camping facilities)
- Waysides, Roadside Parks
- Campsites
- Airports
- Points of Interest
- Service Areas
- Rest Areas
- S P State Parks
- S F State Forests
- S R State Reserves
- Free Limited-Access Highways
- Toll Limited-Access Highways
- Other Four-Lane Divided Highways
- Principal Highways
- Other Through Highways
- Other Roads
- Unpaved Roads
- Scenic Routes

For explanation of all map symbols, see pg 1, Index of counties and towns, page 120

How to Determine Distance

0 5 Miles
0 5 Kilometers

Mileage in red between red arrowheads, in black between intersections. Some interchange numbers indicate mileage

N

NY p 67
PA p 85
DE p 41

© 1980 Rand McNally & Company

Selected Recreational & Historical Sites

- American Museum of Natural History, V-15
- Aqueduct Race Track, Q-14
- Belmont Park Race Track, O-17
- Bronx Zoo, K-12
- Brooklyn Museum and Botanical Garden, Q-10
- Carnegie Hall, X-15
- Central Park, W-15
- Chinatown, O-9
- The Cloisters, K-11
- Conference House, V-3
- DeWint House, E-11
- Edison National Historic Site, M-3
- Empire State Building, Z-14
- Falaise (Home of Capt. Guggenheim), K-17
- Forest Hills Tennis Stadium, O-13
- General Grant National Memorial, L-10
- Greenwich Village, O-9
- Guggenheim Museum, U-17
- Hudson River Museum, H-12
- Jewish Museum, U-17
- Jonathan Belcher Mansion, Q-4
- King Mansion, P-14
- Lincoln Center for the Performing Arts, W-14
- Madison Square Garden, Y-13
- Meadowlands Sports Complex, L-7
- Metropolitan Museum of Art, V-16
- Metropolitan Opera House, W-14
- Museum of the City of New York, M-10
- Museum of Modern Art, X-15
- Newark Museum, O-5
- New Jersey Historical Society, N-5
- New York Aquarium, T-10
- New York City Center, X-15
- New York Coliseum, N-10
- New York Historical Society, V-15
- New York Public Library, Y-14
- Old First Church, O-5
- Philipsburg Manor, C-13
- Philipse Manor Hall State Historic Site, H-12
- Poe Cottage, J-12
- Richmondtown Restoration, T-5
- Rockefeller Center, X-15
- Saint Patrick's Cathedral, X-15
- Saint Paul's Church National Historic Site, J-14
- Shea Stadium N-13
- Staten Island Ferry, Q-8
- Staten Island Historical Society Museum, T-5
- Statue of Liberty National Monument, P-8
- Times Square, X-14
- United Nations Headquarters, Y-16
- Van Cortland Mansion, J-12
- Wall Street, P-9
- Whitney Museum of American Art, W-16
- World Trade Center, O-9
- Yankee Stadium, L-11
- Yonkers Raceway, I-13

New York City & Vicinity

New York Convention
& Visitors Bureau Inc.
90 E. 42nd St.
New York, NY 10017 (212) 687-1300

Index page 124

Explanation of Symbols

- State Parks (with camping facilities)
- State Parks (without camping facilities)
- Waysides, Roadside Parks
- Campsites
- Golf Courses
- Airports
- Points of Interest
- Service Areas
- Rest Areas
- S P State Parks
- S F State Forests
- S R State Reserves
- Toll Booths
- Free Limited-Access Highways
- Toll Limited-Access Highways
- Other Four-Lane Divided Highways
- Principal Highways
- Other Through Highways
- Other Roads
- Unpaved Roads

How to Determine Distance

0 1 Miles
0 1 Kilometers

For explanation of all map symbols, see pp. 1. Index of counties and towns, page 120.

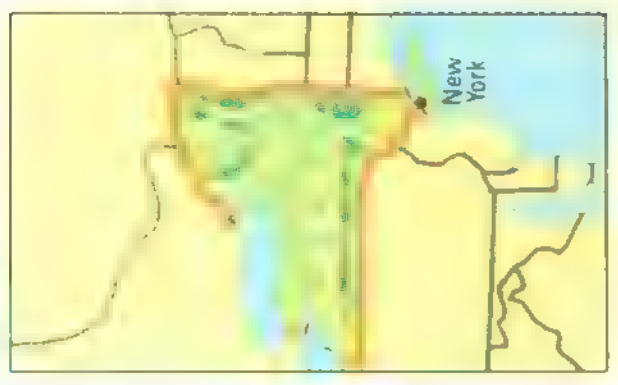

Mileage Between Principal Cities

New York	Binghamton	Albany	
147	154		Albany
179	140	32	Amsterdam
179		154	Binghamton
54	233	201	Brentwood
438	205	290	Buffalo
88	136	56	Kingston
290	240	143	Lake Placid
354	228	207	Massena
379	335	231	Montreal PQ
61	127	88	Newburgh
	179	147	New York
179	61	93	Oneonta
312	319	165	Plattsburgh
68	178	79	Poughkeepsie
373	140	225	Rochester
259	107	112	Rome
257	78	141	Syracuse
244	92	97	Utica
317	138	178	Watertown
17	162	130	White Plains

Utica	Syracuse	Plattsburgh	
97	141	165	Albany
64	112	162	Amsterdam
92	78	319	Binghamton
298	311	366	Brentwood
199	152	379	Buffalo
138	214	221	Kingston
143	191	48	Lake Placid
182	143	101	Massena
248	257	62	Montreal PQ
184	205	253	Newburgh
244	257	312	New York
59	103	258	Oneonta
181	229		Plattsburgh
160	236	244	Poughkeepsie
134	87	299	Rochester
15	35	236	Rome
48		229	Syracuse
	48	181	Utica
81	67	160	Watertown
227	240	295	White Plains

Selected Recreational & Historical Sites

- Adirondack Park, EF-12
- Ausable Chasm, ED-15
- Baseball Hall of Fame, EN-10
- Catskill Mountains Region, ER-12
- Farmers' Museum, EN-10
- Fort Ticonderoga, EH-16
- Home of Franklin D Roosevelt National Historic Site, ES-14
- Lake Placid, EE-13
- Museum Village in Orange County, EV-13
- Ogden and Ruth Livingston Mills Mem State Park, ES-14
- Old Rhinebeck Aerodrome, ER-14
- Petrified Gardens National Landmark, EL-14
- Saratoga National Historical Park, EL-15
- Saratoga Race Course and Saratoga Harness Track, EL-14
- State Capitol and Governor Nelson A Rockefeller Empire State Plaza, EY-6
- Upper Delaware Scenic and Recreational River, ER-8
- Vanderbilt Mansion National Historic Site, ES-14
- Wenesley Island State Park, EE-5
- West Point, EV-14

Area: 47,831 sq. mi. (30)
Population: 17,897,700 (2)
Dimensions: N-S 310 miles, E-W 330 miles
Highest Point: Mount Marcy 5,344 ft., EF-14
Capital: Albany, EN-15★
Largest City: New York, EY-14

Index page 124

Explanation of Symbols

- State Parks (with camping facilities)
- State Parks (without camping facilities)
- Waysides, Roadside Parks
- Campsites
- Airports
- Points of Interest
- Service Areas
- Rest Areas
- SP State Parks
- SF State Forests
- SR State Reserves
- Free Limited-Access Highways
- Toll Limited-Access Highways
- Other Four Lane Divided Highways
- Principal Highways
- Other Through Highways
- Other Roads
- Unpaved Roads
- Scenic Routes

For explanation of all map symbols, see pg 1. Index of counties and towns, page 120

How to Determine Distance

Mileage in red between red arrowheads, in black between intersections. Some interchange numbers indicate mileage

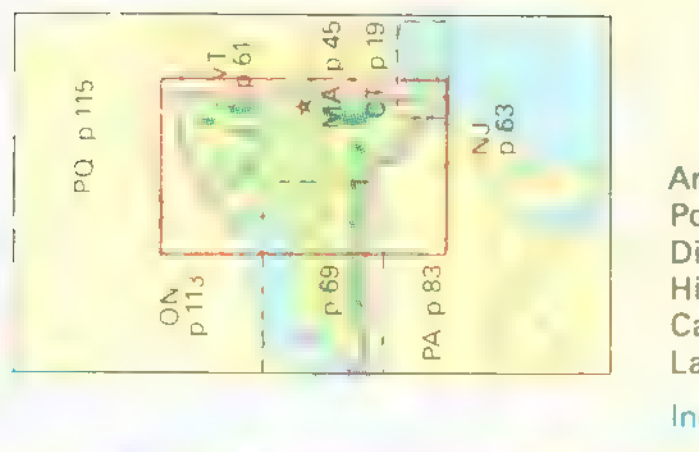

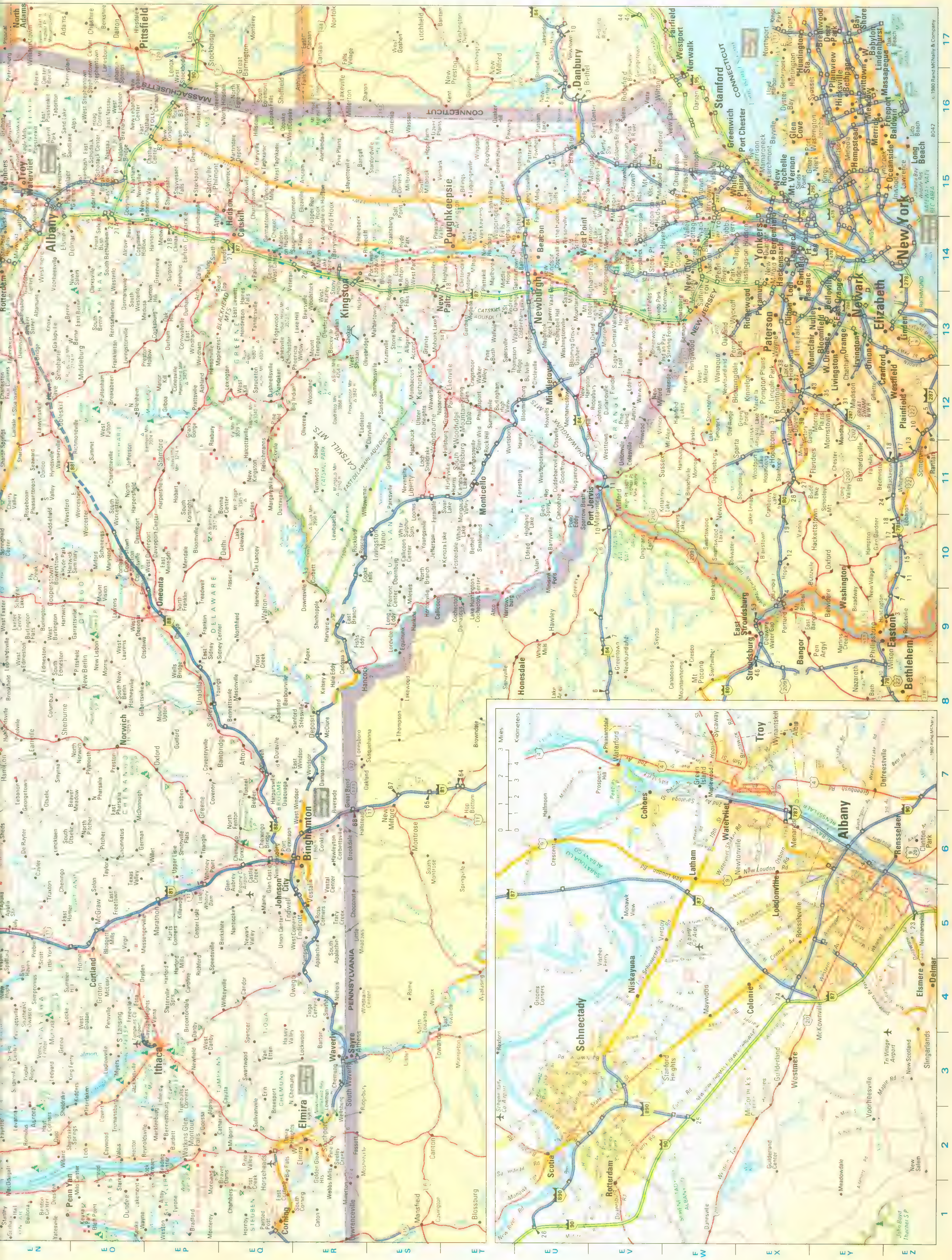

Mileage Between Principal Cities

	Albany	Auburn	Binghamton	Buffalo	Cortland	Dansville	Elmira	Erie PA	Geneseo	Geneva	Glens Falls	Ithaca	Jamestown	Kingston	Lake Placid	Medina	Niagara Falls	New York	Olean	Oneonta	Oswego	Plattsburgh	Potsdam	Rochester	Syracuse	Utica	Watertown	Wellsville
Binghamton	142	87		197	45	133	60	268	150	93	175	47	218	132	247	200	173	213	164	61	112	274	218	135	76	92	147	131
Buffalo	283	125	197		161	77	141	90	59	104	305	150	71	316	354	42	368	20	73	235	146	370	275	73	148	197	204	86
Jamestown	338	186	218	71	206	118	159	51	105	155	360	184		350	424	112	375	91	54	272	207	429	336	134	203	252	265	87
Rochester	220	66	135	73	[illegible]	44	99	160	32	44	241	88	134	253	287	49	308	85	100	172	73	297	202		85	133	395	88
Syracuse	135	27	76	148	34	114	90	235	101	52	159	56	203	168	206	136	249	160	168	92	36	230	142	85		51	71	145

Selected Recreational & Historical Sites

Allegany State Park, WJ-13
Corning Glass Center, WI-20
Finger Lakes Region, WF-21
Fire Island National Seashore, WP-18
Gateway National Recreation Area, WQ-11
Genesee Country Village, WE-16
International Museum of Photography, WL-3
Iroquois National Wildlife Refuge, WD-15
Letchworth State Park, WF-16
Niagara Falls, WB 2
Old Fort Niagara, WC-12
Sagamore Hill National Historic Site, WN-14
Sonnenberg Gardens, WE-19
Theodore Roosevelt Inaugural Nat'l. Hist. Site, WF-5
Watkins Glen State Park and Grand Prix Racing Circuit, WH-21

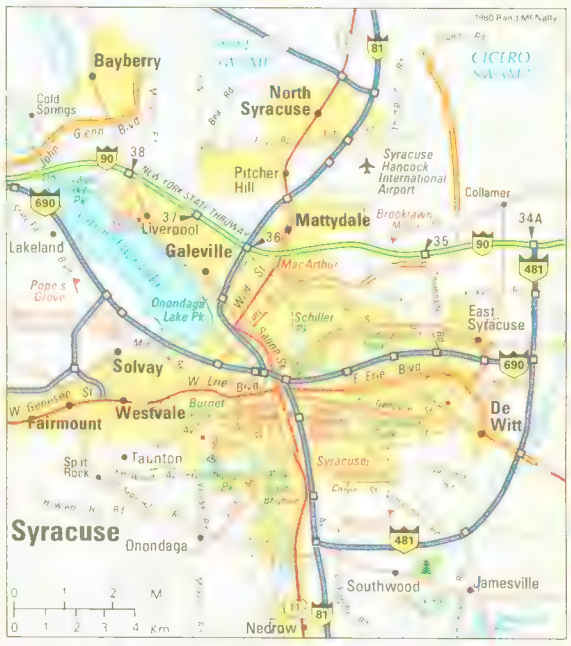

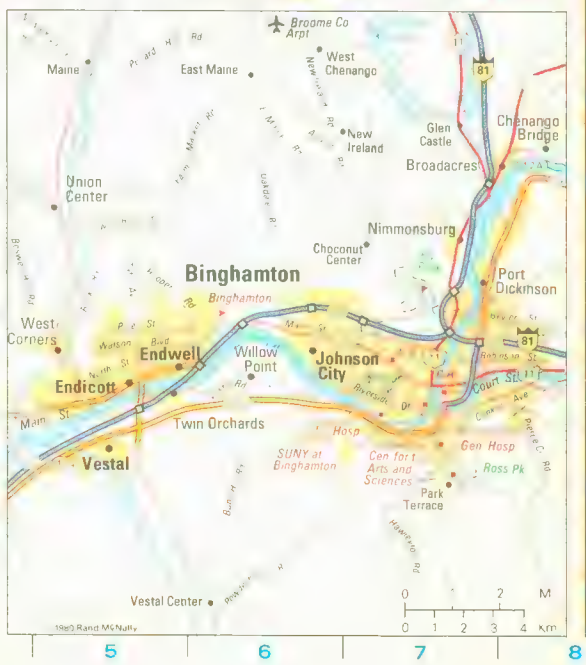

New York / Western & Long Island

Area: 47,831 sq. mi. (30)
Population: 17,897,700 (2)
Dimensions: N-S 310 miles, E-W 330 miles
Highest Point: Mount Marcy 5,344 ft., EF-14 (p. 67)
Capital: Albany, EN-15 (p. 67)★
Largest City: New York, EY-14 (p. 67)

Index page 124

Explanation of Symbols

- State Parks (with camping facilities)
- State Parks (without camping facilities)
- Waysides, Roadside Parks
- Campsites
- Airports
- Points of Interest
- Service Areas
- Rest Areas
- S.P. State Parks
- S.F. State Forests
- S.R. State Reserves
- Free Limited–Access Highways
- Toll Limited–Access Highways
- Other Four-Lane Divided Highways
- Principal Highways
- Other Through Highways
- Other Roads
- Unpaved Roads
- Scenic Routes

For explanation of all map symbols, see pg. 1, Index of counties and towns, page 120.

How to Determine Distance

0 5 10 Miles
0 5 10 15 Kilometers
2 12 16 20

Mileage in red between red arrowheads, in black between intersections. Some interchange numbers indicate mileage

N

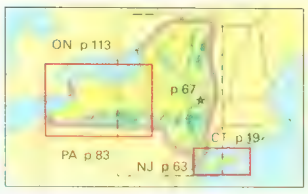

For continuation see map page 67

The following places are identified only by a number key.

1	U.S. Merchant Marine Academy	O 12
2	Quaker Meeting House	N 13
3	L.I. Univ. Post Center	O 13
4	Adelphi Univ.	O 13
5	Hofstra Univ.	P 13
6	Valley Stream S.P.	P 13
7	Hempstead Lake S.P.	P 13
8	Molloy College	P 13
9	Planting Fields Arboretum	N-14
10	Sagamore Hill Nat'l. Hist. Site	N 14
11	Vanderbilt Mus. & Planetarium	N 15
12	V.A. Hospital	N 15
13	Walt Whitman Birthplace	O 15
14	Belmont Lake S.P	P 15
15	Bayard Cutting Arboretum	O 17

0 2 4 6 8 10 Miles
0 2 4 6 8 10 12 14 16 Kilometers

14 15 16 17 18 19 20 21 22 23 24 25 26

New Mexico



Area: 121,412 sq. mi. (5)
Population: 1,239,000 (37)
Dimensions: N-S 390 miles, E-W 350 miles
Highest Point: Wheeler Peak 13,161 ft., C-7
Capital: Santa Fe, E-6★
Largest City: Albuquerque, F-5
Index page 124

Selected Recreational & Historical Sites

Aztec Ruins National Monument, B-3
Capulin Mountain National Monument, B-10
Carlsbad Caverns National Park, M-9
El Morro National Monument, F-2
Gila Cliff Dwellings National Monument, J-2
Los Alamos Scientific Museum, D-6
Taos, C-7
White Sands National Monument, K-6

How to Determine Distance

0 10 20 30 Miles
0 10 20 30 40 Kilometers

Mileage in red between red arrowheads, in black between intersections. Some interchange numbers indicate mileage.

Mileage Between Principal Cities

	Alamogordo	Albuquerque	Carlsbad	Clovis	Farmington	Gallup	Las Cruces	Raton	Roswell	Santa Fe	Socorro	Tucumcari
Albuquerque	209		275	216	180	138	222	223	198	60	77	174
Clovis	229	216	188		396	354	298	234	111	209	246	82
Las Cruces	69	222	216	298	400	336		394	187	282	145	306
Roswell	118	198	77	111	378	336	187	281		190	300	161
Santa Fe	219	60	267	209	198	198	282	168	190		137	169

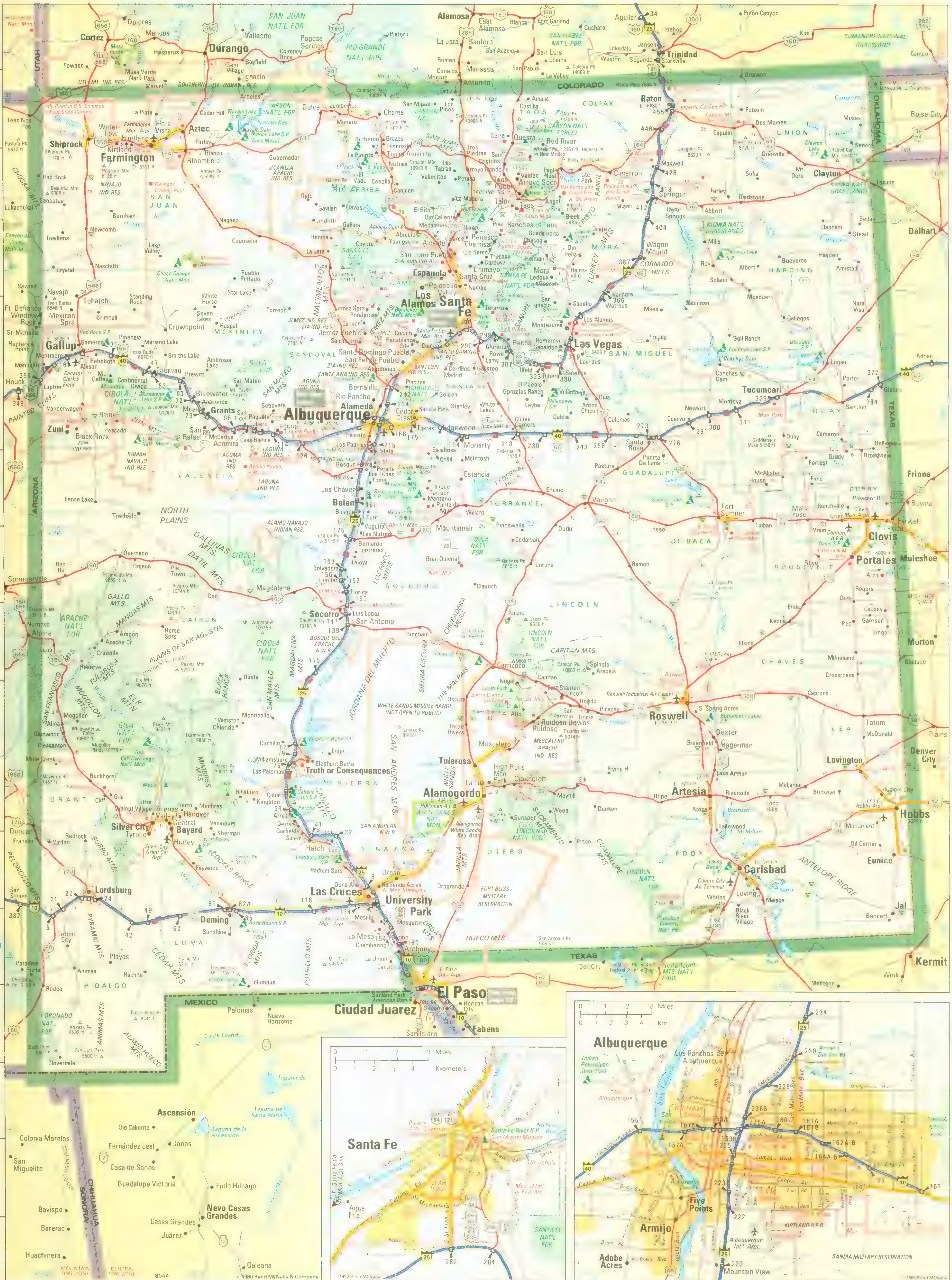

Area: 69,273 sq. mi. (17)
Population: 661,400 (47)
Dimensions: N-S 210 miles, E-W 360 miles
Highest Point: White Butte 3,506 ft., H-3
Capital: Bismarck, G-8 ★
Largest City: Fargo, G-16

Index page 125

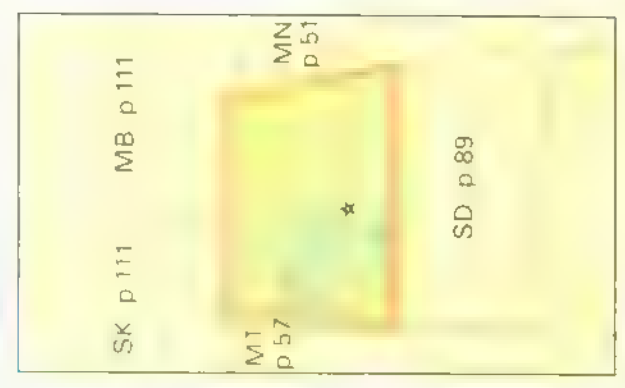

Mileage Between Principal Cities

	Minot	Fargo	Bismarck
Bismarck	98	195	
Devils Lake	121	195	202
Dickinson	203	293	100
Fargo	266		195
Grafton	235	101	295
Grand Forks	205	77	272
Jamestown	98	94	101
Mandan	113	201	6
Minot		266	105
Valley City	208	58	137
Wahpeton	319	55	249
Williston	132	427	234

How to Determine Distance

0 5 10 15 Miles
0 10 20 Kilometers

Mileage in red between red arrowheads, in black between intersections. Some interchange numbers indicate mileage.

For explanation of all map symbols, see pg 1, Index of counties and towns, page 120

Selected Recreational & Historical Sites

Bonanzaville, U S A, G-16
Fort Lincoln State Park, G-8
Frontier Village, G-12
Geographical Center of North America, C-10
International Peace Garden, A 10
Medora G 3
State Capitol, G 8
Theodore Roosevelt National Park F 3

Mileage Between Principal Cities

	Asheville	Charlotte	Danville VA	Durham	Elizabeth City	Fayetteville	Gastonia	Goldsboro	Greensboro	Greenville	Henderson	Hendersonville	Hickory	Knoxville TN	Lumberton	Morehead City	Mount Airy	Nags Head	New Bern	Norfolk VA	Raleigh	Roanoke Rapids	Rockingham	Rocky Mt	Salisbury	Wilmington	Winston-Salem
Asheville		118	200	214	398	248	94	266	163	316	63	253	24	71	112	236	355	158	431	323	411	239	300	185	285	128	311	38
Charlotte	118		134	134	315	131	21	199	89	233	102	173	112	54	230	118	291	99	348	259	331	148	222	68	202	39	193	78
Greensboro	163	89	49	53	244	94	110	127		162	191	92	182	54	277	141	219	62	277	187	251	77	142	91	131	51	184	25
Raleigh	239	148	92	24	165	59	173	51	77	83	250	42	233	167	251	54	143	137	198	111	188		79	97	52	128	140	100
Winston-Salem	138	78	64	76	267	119	99	128	25	183	278	112	162	67	250	162	242	37	300	188	301	100	191	95	154	40	205	

Selected Recreational & Historical Sites

Biltmore House and Gardens, Q-19
Blue Ridge Parkway, E-3
Carl Sandburg Home National Historic Site, H-2
Carowinds, H-7
Cherokee Indian Reservation, N-5
Chimney Rock, G-2
Elizabethan Gardens (Manteo), D-25
Grandfather Mountain, D-4
Great Smoky Mountains National Park, N-4
North Carolina Zoological Park, F-11
Old Salem, M-22
Orton Plantation, M-17
Tryon Palace (New Bern), H-21
Tweetsie Railroad, D-4
U.S.S. North Carolina Battleship Memorial, L-17
Wright Brothers National Memorial, D-25

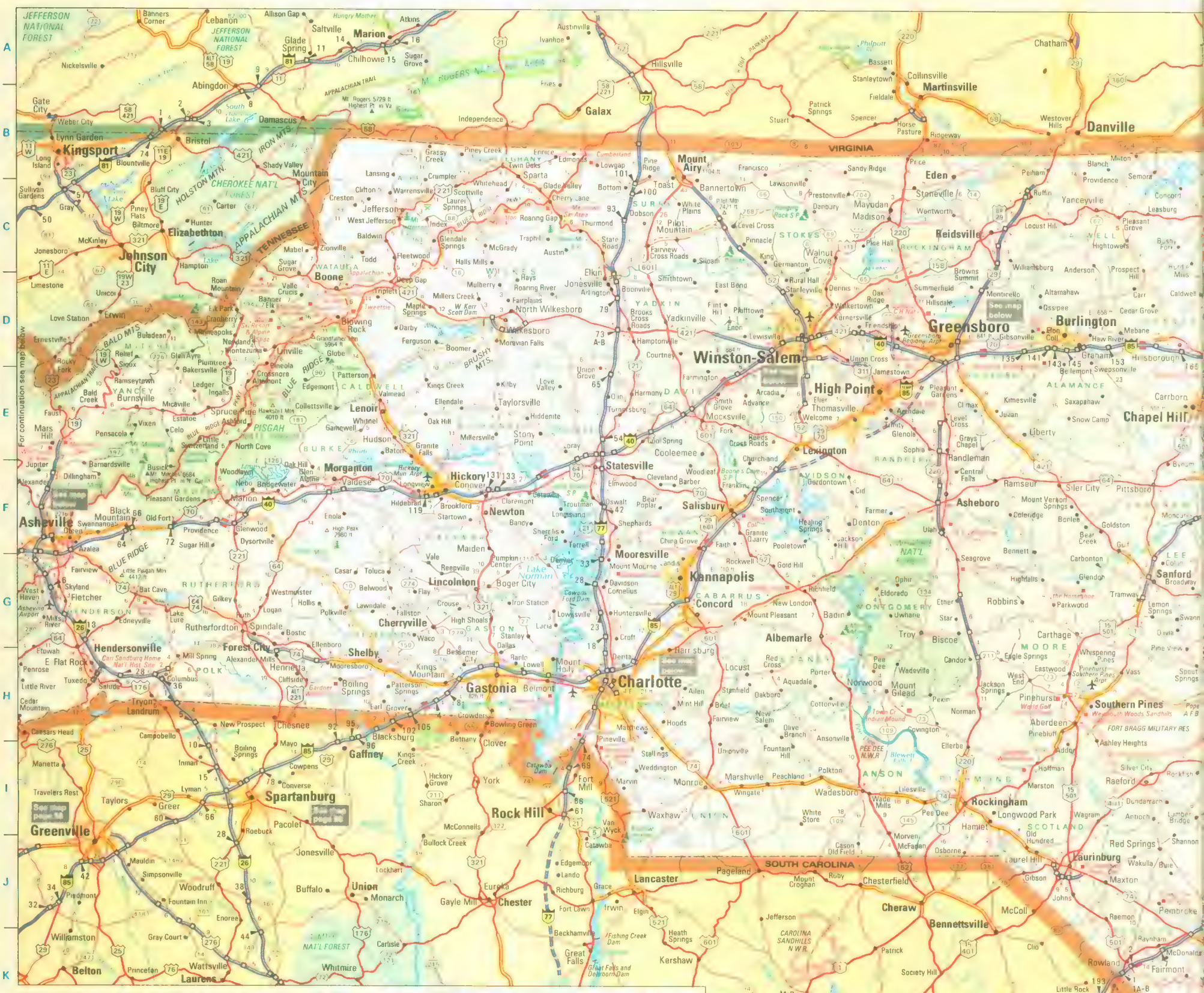

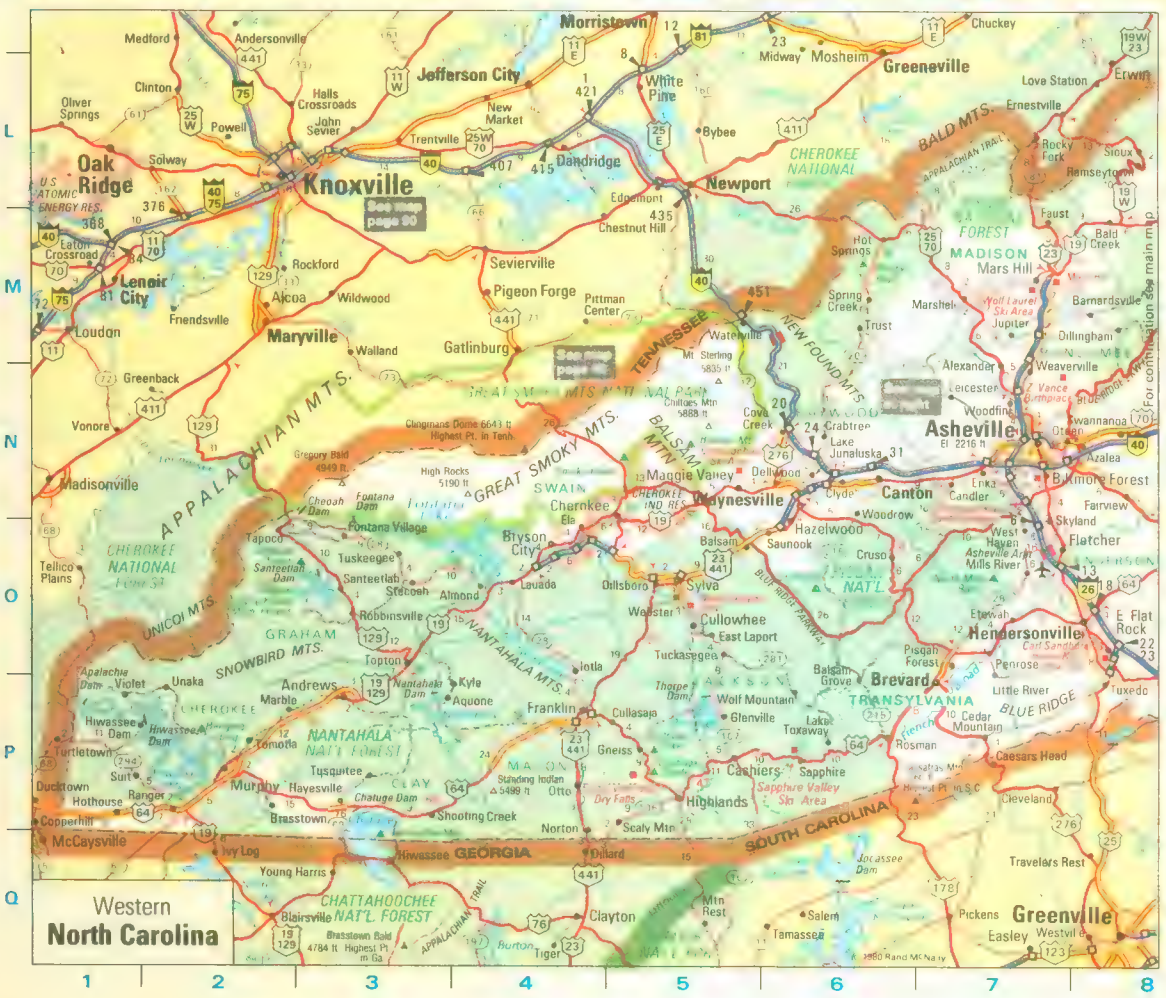

Western North Carolina

Explanation of Symbols

- State Parks (with camping facilities)
- State Parks (without camping facilities)
- Waysides, Roadside Parks
- Campsites
- Airports
- Points of Interest
- Service Areas
- Rest Areas
- S.P. State Parks
- S.F State Forests
- S.R State Reserves
- Free Limited–Access Highways
- Toll Limited–Access Highways
- Other Four-Lane Divided Highways
- Principal Highways
- Other Through Highways
- Other Roads
- Unpaved Roads
- Scenic Routes

For explanation of all map symbols, see pg. 1, Index of counties and towns, page 120.

How to Determine Distance

0 5 10 15 Miles

0 5 10 15 20 Kilometers

2 16 12 20

Mileage in red between red arrowheads, in black between intersections. Some interchange numbers indicate mileage.

N

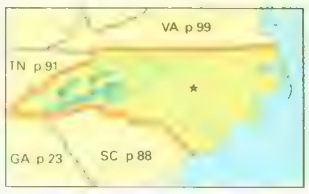

Area: 48,798 sq. mi. (29)
Population: 5,599,900 (11)
Dimensions: N-S 200 miles, E-W 520 miles
Highest Point: Mount Mitchell 6,684 ft., E-2
Capital: Raleigh, E-15★
Largest City: Charlotte, H-7

Index page 125

Mileage Between Principal Cities

	Akron	Alliance	Ashtabula	Bellefontaine	Bowling Green	Canton	Cincinnati	Cleveland	Columbus	Defiance	Detroit Mt	East Liverpool	Erie PA	Findlay	Lima	Lorain	Mansfield	Marion	Massillon	New Philadelphia	Newark	Pittsburgh PA	Piqua	Sandusky	Steubenville	Toledo	Warren	Youngstown
Akron		27	82	142	124	20	135	40	126	163	195	67	125	121	155	55	64	107	26	100	45	186	104	81	81	136	52	50
Cleveland	40	58	58	154	112	60	248		138	150	166	87	99	115	145	29	75	110	54	124	78	198	129	60	109	112	52	67
Columbus	126	137	194	56	114	120	109	138		136	193	165	238	91	89	127	64	47	110	33	109	71	184	106	143	135	162	170
Toledo	136	153	168	96	22	144	205	112	135	56	59	190	211	46	79	83	95	86	130	145	132	124	227	53	187		156	171
Youngstown	50	33	58	190	170	50	278	67	170	212	230	39	88	167	198	93	109	148	57	140	70	226	67	121	62	171	15	

Selected Recreational & Historical Sites

Cedar Point Amusement Park, NG-13
Cuyahoga Valley National Recreation Area, NI-19
Fort Meigs, ND-1
Great Lakes Historical Society Museum, NG-16
Hale Farm and Village, NI-19
Kelleys Island State Park, NF-13
Mohican State Forest and Park, NM-16
Neil Armstrong Air and Space Museum, NM-5
Perry's Victory and International Peace Park, NE-12
Pro Football Hall of Fame, NC-12
Rutherford B. Hayes Home and State Memorial, NH-11
Sea World, NH-21
Seneca Caverns, NI-12
Stan Hywet Hall and Gardens, NB-6
Thomas Edison Birthplace, NH-14
The Toledo Museum of Art, NB-3

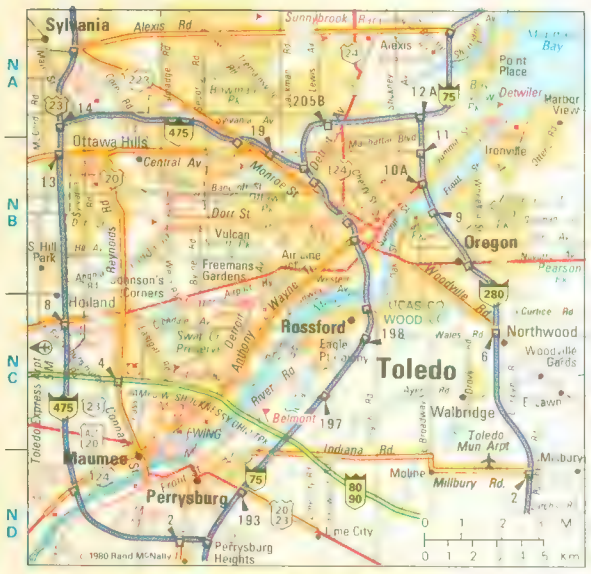

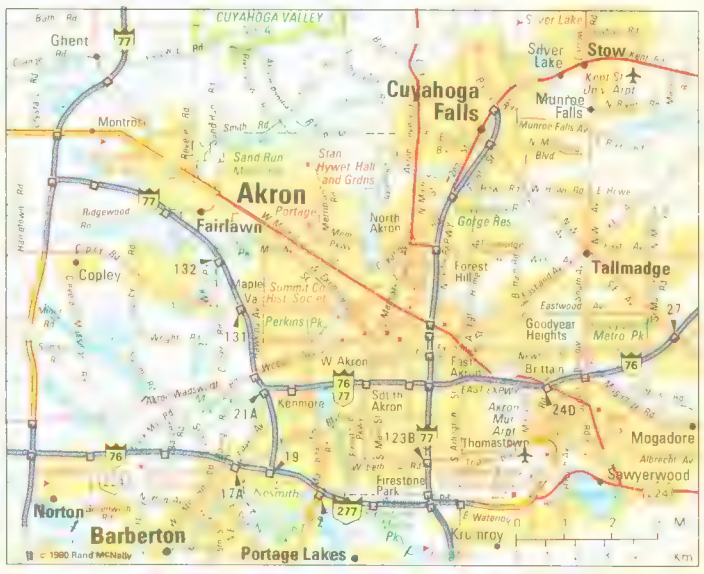

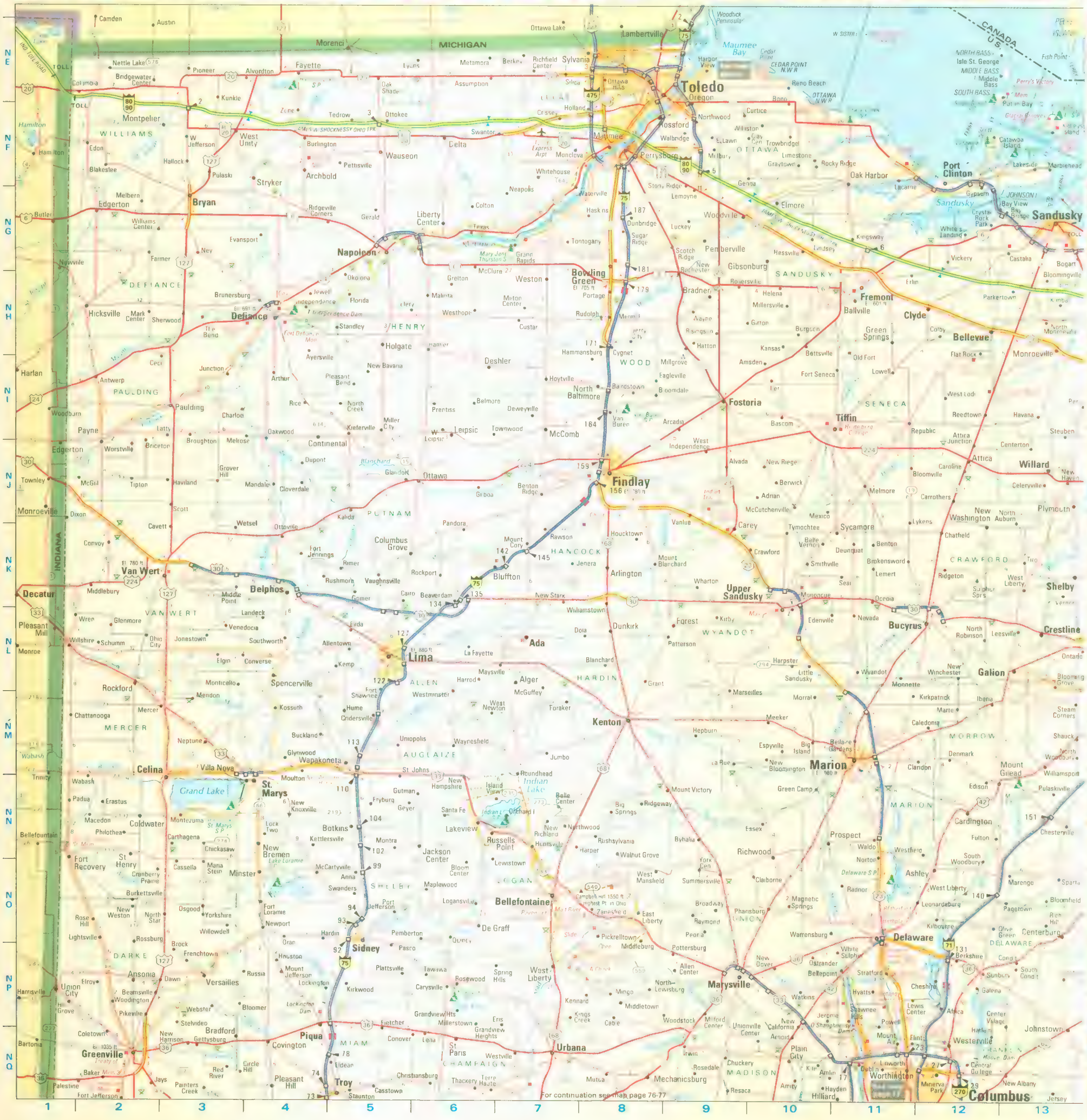

Explanation of Symbols

- State Parks (with camping facilities)
- State Parks (without camping facilities)
- Waysides, Roadside Parks
- Campsites
- Airports
- Points of Interest
- Service Areas
- Rest Areas
- S P State Parks
- S.F State Forests
- S R State Reserves
- Free Limited–Access Highways
- Toll Limited–Access Highways
- Other Four-Lane Divided Highways
- Principal Highways
- Other Through Highways
- Other Roads
- Unpaved Roads
- Scenic Routes

For explanation of all map symbols, see pg. 1. Index of counties and towns, page 120.

How to Determine Distance

0 5 10 Miles
0 5 10 15 Kilometers

Mileage in red between red arrowheads, in black between intersections. Some interchange numbers indicate mileage

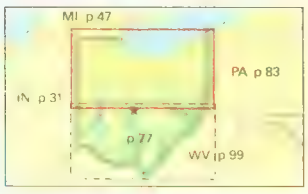

Area: 40,975 sq. mi. (35)
Population: 10,711,400 (6)
Dimensions: N-S 230 miles, E-W 205 miles
Highest Point: Campbell Hill 1,550 ft., NO-7
Capital: Columbus, SB-12 (p. 77) ★
Largest City: Cleveland, NF-19

Index page 125

Mileage Between Principal Cities

	Athens	Cambridge	Chillicothe	Cincinnati	Circleville	Cleveland	Columbus	Dayton	Gallipolis	Hamilton	Huntington WV	Indianapolis IN	Ironton	Lancaster	Lexington KY	Marietta	Middletown	Newark	Pittsburgh PA	Portsmouth	Richmond IN	Springfield	Toledo	Washington C H	Wheeling WV	Wilmington	Xenia	Zanesville
Cincinnati	152	183	94		99	251	110	56	157	22	174	103	156	121	80	197	35	142	288	126	63	77	239	72	233	50	55	161
Columbus	74	79	46	110	27	132		72	112	100	123	168	105	30	190	114	95	32	186	90	106	43	135	39	129	61	54	56
Dayton	137	151	77	56	74	209	72		140	36	160	102	142	97	136	178	23	104	258	115	38	29	157	48	201	36	18	128
Springfield	117	122	63	77	65	180	43	29	127	65	158	130	140	73	165	156	52	75	229	107	64		128	39	173	38	20	99
Zanesville	59	29	80	161	61	140	56	128	106	155	146	229	143	39	220	63	145	26	130	124	163	99	191	88	76	110	76	

Selected Recreational & Historical Sites

Air Force Museum, SN-12
Burr Oak State Park, SE-17
Campus Martius Museum, Ohio River Museum, SF-21
Carillon Park (Dayton), SP-10
Center of Science and Industry, SJ-23
Cincinnati Zoo, SO-4
Hocking Hills State Park, SF-15
Hueston Woods State Park, SE-2
Kings Island Amusement Park, SF-5
Mound City Group National Monument, SF-12
Ohio Historical Center, SI-23
Ohio State Fairgrounds, SI-23
Restored German Village, SJ-23
Serpent Mound, SI-9
State Capitol Grounds, SJ-23
Taft Museum, SO-4

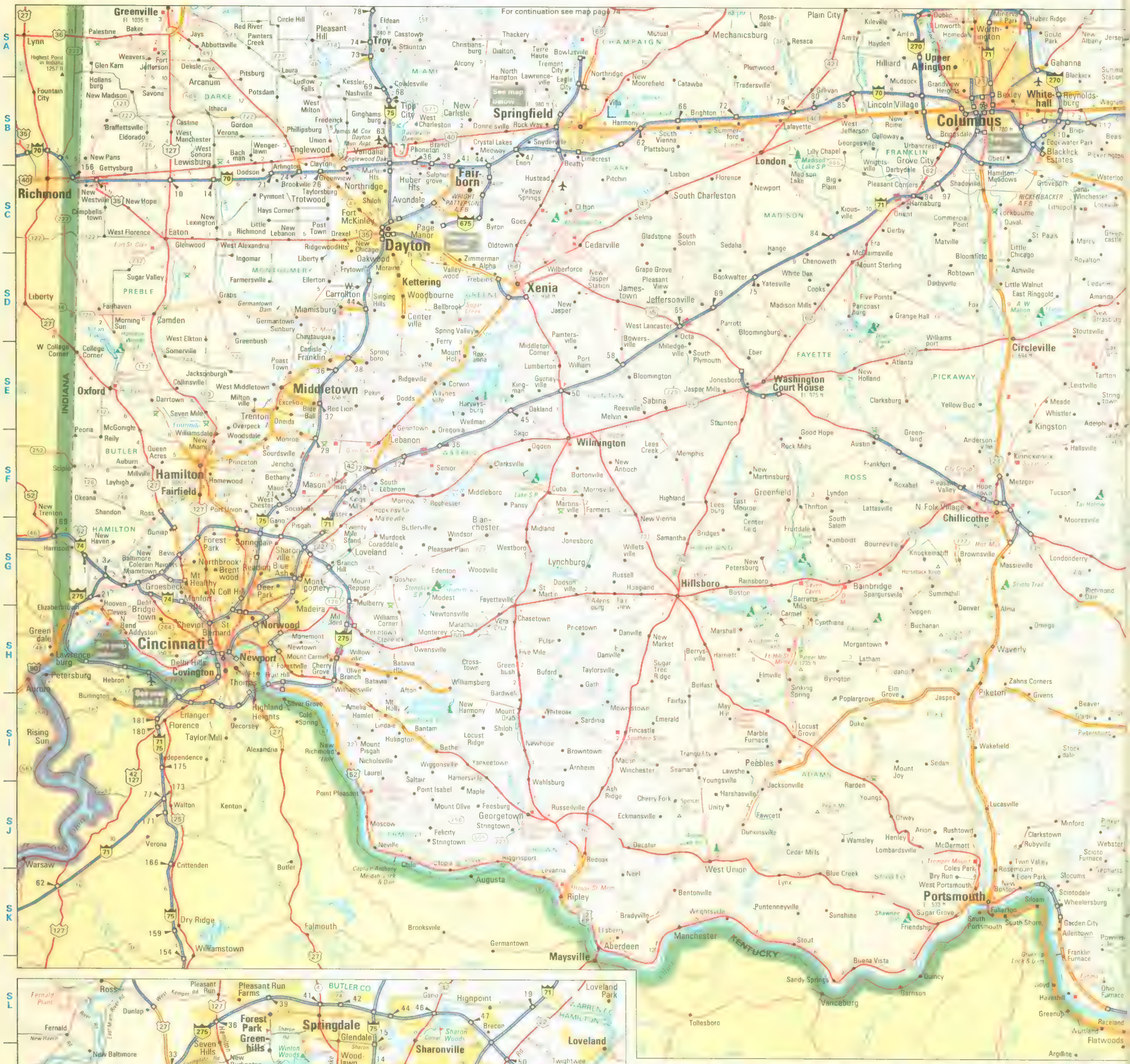

Explanation of Symbols

- State Parks (with camping facilities)
- State Parks (without camping facilities)
- Waysides, Roadside Parks
- Campsites
- Airports
- Points of Interest
- Service Areas
- Rest Areas
- S P State Parks
- S F State Forests
- S R State Reserves
- Free Limited–Access Highways
- Toll Limited–Access Highways
- Other Four-Lane Divided Highways
- Principal Highways
- Other Through Highways
- Other Roads
- Unpaved Roads
- Scenic Routes

For explanation of all map symbols, see pg. 1, Index of counties and towns, page 120.

How to Determine Distance

0 5 10 Miles
0 5 10 15 Kilometers

Mileage in red between red arrowheads, in black between intersections. Some interchange numbers indicate mileage

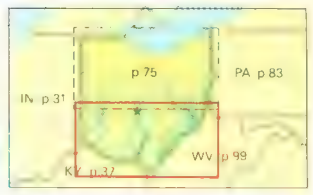

Area: 40,975 sq. mi. (35)
Population: 10,711,400 (6)
Dimensions: N-S 230 miles, E-W 205 miles
Highest Point: Campbell Hill 1,550 ft., NO-7 (p. 75)
Capital: Columbus, SB-12 ★
Largest City: Cleveland, NF-19 (p. 75)
Index page 125

Mileage Between Principal Cities

	Ada	Altus	Amarillo TX	Ardmore	Bartlesville	Dallas TX	Duncan	Durant	Elk City	Enid	Fort Smith AR	Hot Springs N P AR	Guymon	Hugo	Joplin MO	Lawton	McAlester	Miami	Muskogee	Norman	Oklahoma City	Ponca City	Shawnee	Stillwater	Tulsa	Wichita KS	Wichita Falls TX	Woodward
Enid	168	184	262	180	133	290	140	234	151		231	213	359	260	227	143	202	204	165	110	85	66	120	64	115	109	195	86
Lawton	115	56	213	100	238	187	34	160	121	143	261	290	352	201	304		174	279	220	78	89	191	120	153	192	247	52	170
Muskogee	125	274	390	180	96	237	218	143	244	165	70	378	198	134	118	220	67	91		151	136	142	108	119	50	224	268	251
Oklahoma City	85	143	257	97	149	207	84	151	111	85	179	263	302	177	215	89	119	188	136	18		102	35	64	103	158	141	136
Tulsa	118	246	357	181	46	258	186	164	211	115	116	328	244	155	112	192	91	85	50	121	103	92	90	69		174	244	201

Selected Recreational & Historical Sites

Alabaster Caverns State Park, C-12
Arbuckle Mountains/Turner Falls, K-18
Black Mesa, B-2
Chickasaw National Recreation Area, K-18
Discovery Land (outdoor musical theater), E-20
Gilcrease Institute of American History & Art, G-2
Great Salt Plains National Wildlife Refuge, C-15
Illinois River, E-24
Indian City U.S.A., I-15
National Cowboy Hall of Fame, L-4
Ouachita National Forest, J-25
Talimena Skyline Drive, I-24
Tsa-La-Gi Indian Village, F-24
Wichita Mountains National Wildlife Refuge, J-13
Will Rogers Memorial, D-22
Woolaroc Museum, C-21

Explanation of Symbols

- State Parks (with camping facilities)
- State Parks (without camping facilities)
- Waysides, Roadside Parks
- Campsites
- Airports
- Points of Interest
- Service Areas
- Rest Areas
- S.P. State Parks
- S.F. State Forests
- S.R. State Reserves
- Free Limited–Access Highways
- Toll Limited–Access Highways
- Other Four-Lane Divided Highways
- Principal Highways
- Other Through Highways
- Other Roads
- Unpaved Roads
- Scenic Routes

For explanation of all map symbols, see pg. 1, Index of counties and towns, page 120.

How to Determine Distance

0 10 20 Miles
0 10 20 30 Kilometers

Mileage in red between red arrowheads, in black between intersections. Some interchange numbers indicate mileage

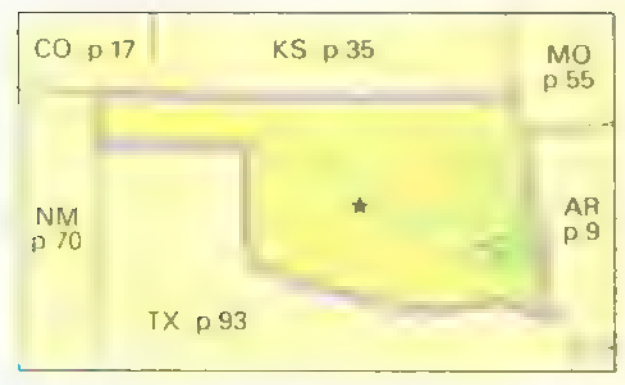

Area: 68,782 sq. mi. (19)
Population: 2,873,100 (27)
Dimensions: N-S 210 miles, E-W 460 miles
Highest Point: Black Mesa 4,973 ft., B-1
Capital: Oklahoma City, G-17 ★
Largest City: Oklahoma City, G-17

Index page 125

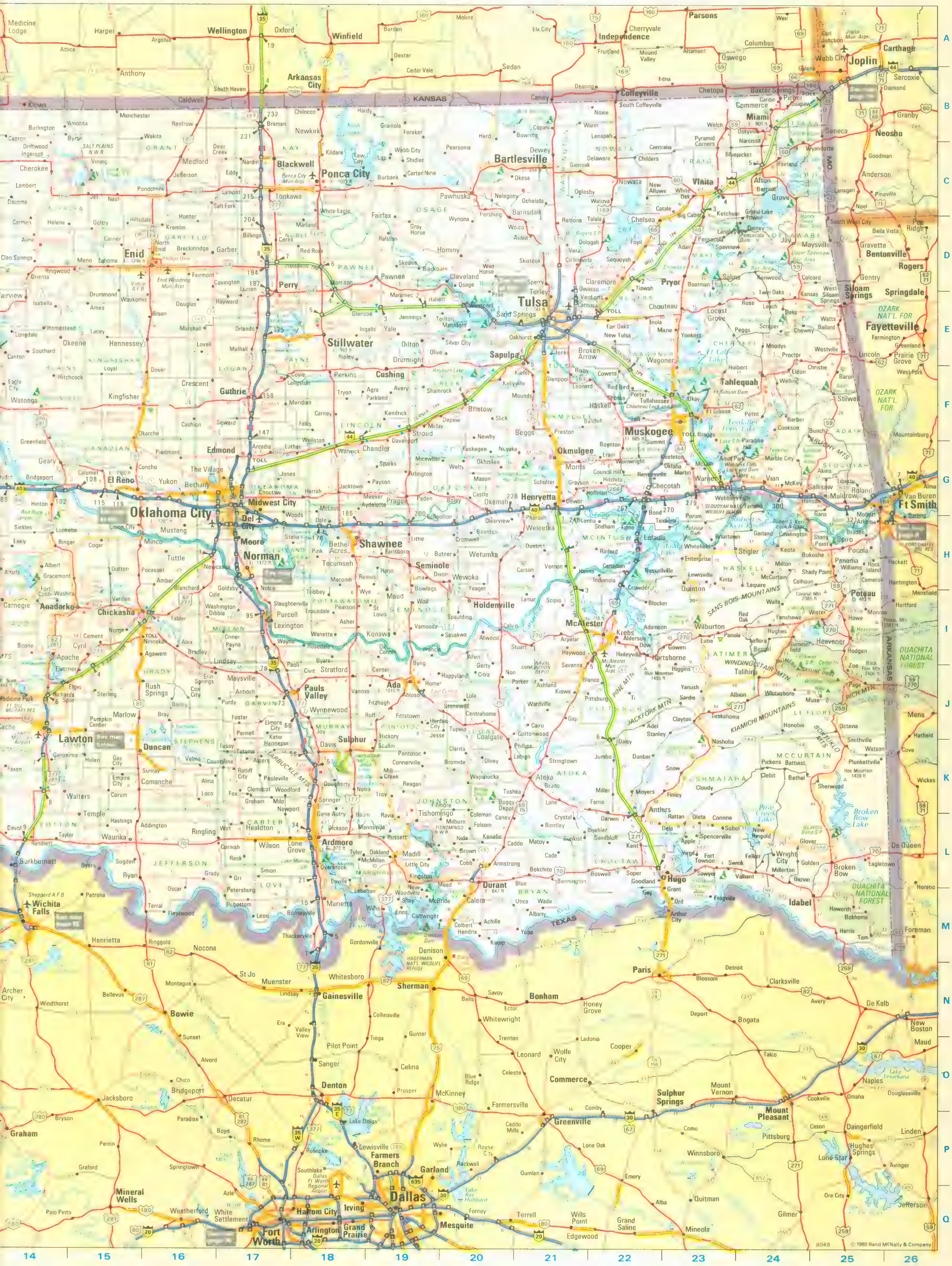

Mileage Between Principal Cities

	Astoria	Baker	Bend	Brookings	Burns	Coos Bay	Crater Lake NP	Corvallis	Eugene	Grants Pass	Hermiston	John Day	Klamath Falls	La Grande	Lakeview	McMinnville	Medford	Newport	Ontario	Pendleton	Portland	Redding CA	Roseburg	Salem	The Dalles	Tillamook	Vancouver WA	Walla Walla WA
Corvallis	153	415	134	278	266	150		159	42	171	255	269	207	312	299	44	199	55	418	273	79	370	109	30	156	123	82	318
Eugene	206	359	113	236	242	108	42	117		129	297	244	165	358	257	86	157	97	376	315	105	315	67	63	224	171	108	360
Medford	363	428	173	135	313	172	199	84	157	28	399	389	79	440	173	243		268	447	438	262	163	90	220	306	305	265	483
Ontario	447	74	293	548	134	491	427	356	411	475	168	139	368	105	274	382	447	428		143	345	472	537	404	261	413	348	188
Portland	100	303	172	325	305	219	79	222	105	234	183	265	341	240	349	35	262	112	345	202		422	172	42	84	88	3	247

Selected Recreational & Historical Sites

Bonneville Dam, C-8
Cape Perpetua, H-2
Columbia River Gorge, C-8
Crater Lake National Park, M-8
Fort Clatsop National Memorial, A-3
John Day Fossil Beds National Monument, G-14
Lava Lands, J-10
Malheur National Wildlife Refuge, L-16
McKenzie Pass, H-9
Mt. Hood National Forest, F-8
Multnomah Falls, C-8
Oregon Caves National Monument, P-4
Oregon Dunes National Recreation Area, K-2
Silver Falls State Park, F-6
Timberline Lodge Ski Area, D-9
Washington Park (Portland), O-23

Explanation of Symbols

- State Parks (with camping facilities)
- State Parks (without camping facilities)
- Waysides, Roadside Parks
- Campsites
- Airports
- Points of Interest
- Service Areas
- Rest Areas
- S.P State Parks
- S F State Forests
- S R State Reserves
- Free Limited–Access Highways
- Toll Limited–Access Highways
- Other Four-Lane Divided Highways
- Principal Highways
- Other Through Highways
- Other Roads
- Unpaved Roads
- Scenic Routes

For explanation of all map symbols, see pg. 1, Index of counties and towns, page 120.

How to Determine Distance

0 10 20 Miles
0 10 20 30 Kilometers

Mileage in red between red arrowheads, in black between intersections. Some interchange numbers indicate mileage.

N

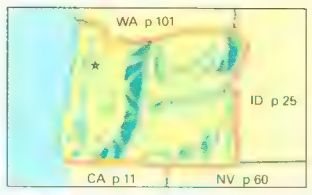

Area: 96,184 sq. mi. (10)
Population: 2,449,300 (29)
Dimensions: N-S 290 miles, E-W 375 miles
Highest Point: Mount Hood, 11,235 ft., D-9
Capital: Salem, F-5 ★
Largest City: Portland, D-6
Index page 125

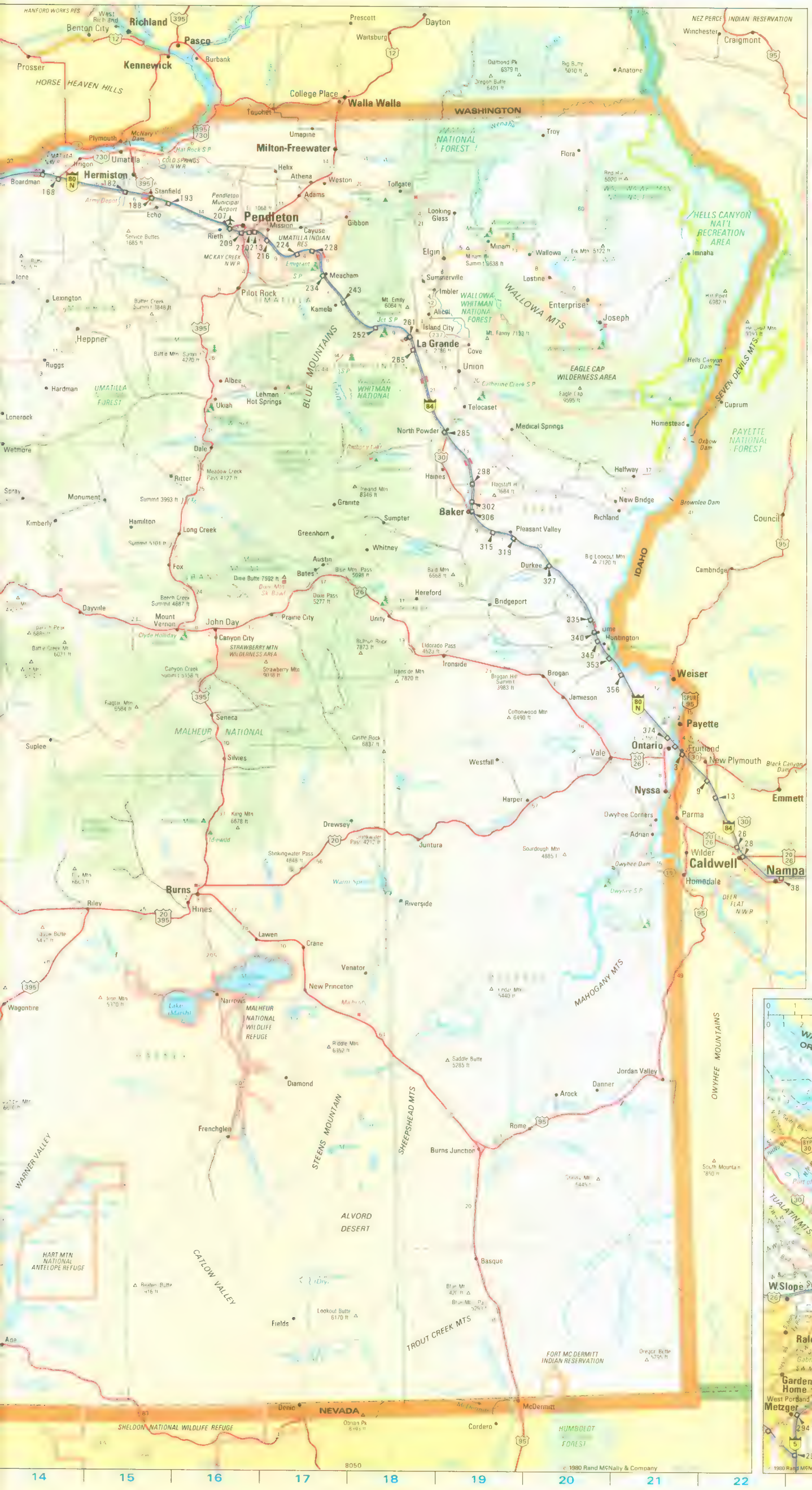

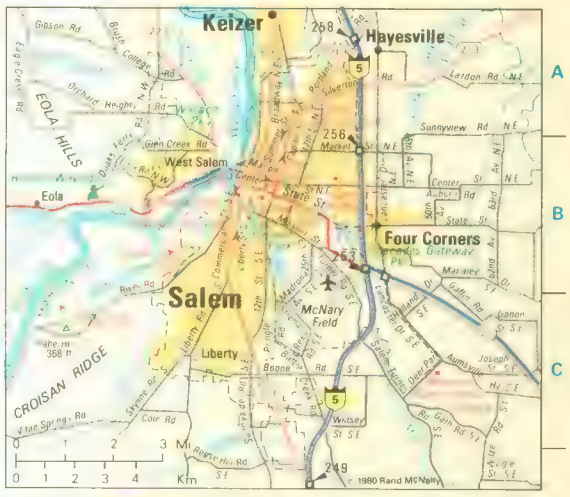

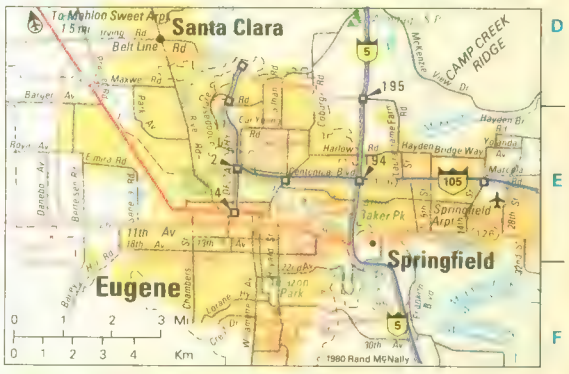

Mileage Between Principal Cities

Johnstown	Erie	Altoona	
44	198		Altoona
104	116	131	Beaver Falls
44	219	39	Bedford
98	111	99	Brookville
97	288	90	Chambersburg
183		198	Erie
33	146	79	Greensburg
139	266	121	Harrisburg
31	144	45	Indiana
198	41	159	Jamestown, NY
	183	44	Johnstown
54	127	86	McKeesport
144	30	173	Meadville
99	94	124	New Castle
239	367	221	Philadelphia
64	114	94	Pittsburgh
85	180	48	State College
75	149	121	Washington
140	220	99	Williamsport
128	92	150	Youngstown, OH

Pittsburgh	Philadelphia	New Castle	
94	221	124	Altoona
50	332	21	Beaver Falls
101	210	151	Bedford
84	180	96	Brookville
160	145	208	Chambersburg
114	367	94	Erie
31	265	74	Greensburg
197	101	240	Harrisburg
56	260	80	Indiana
153	333	144	Jamestown, NY
64	239	99	Johnstown
18	280	63	McKeesport
91	337	60	Meadville
51	340		New Castle
297		340	Philadelphia
	297	51	Pittsburgh
135	192	169	State College
21	308	77	Washington
97	164	203	Williamsport
68	359	19	Youngstown, OH

Selected Recreational & Historical Sites

- Allegheny National Forest, WH-9
- Allegheny Portage Railroad National Historic Site, WQ-12
- American Golf Hall of Fame, WL-6
- Arden Trolley Museum, WS-3
- Boal Mansion & Museum, Military Museum, WO-16
- Drake Well Memorial Park, WH-6
- Fallingwater, WT-7
- Fort Ligonier, WR-8
- Fort Necessity National Battlefield, WU-6
- George Washington Grist Mill, WS-6
- Great Western Iron Works (Brady's Bend), WM-6
- Greenwood Furnace State Park, WP-17
- Henry Clay Frick Birthplace and Old Overholt Grist Mill, WS-6
- Historic Bedford, WT-12
- Johnstown Flood National Memorial, WR-11
- Kinzua Dam, WG-10
- Old Economy Village, WP-3
- Pennsylvania Lumber Museum, WG-16
- Presque Isle State Park, WD-4
- Pymatuning State Park, WI-2

Western

Area: 44,966 sq. mi. (32)
Population: 11,835,800 (4)
Dimensions: N-S 180 miles, E-W 310 miles
Highest Point: Mount Davis 3,213 ft., WV-9
Capital: Harrisburg, ER-5 (p. 85) *
Largest City: Philadelphia, ET-15 (p. 85)

Index page 126

Explanation of Symbols

- State Parks (with camping facilities)
- State Parks (without camping facilities)
- Waysides, Roadside Parks
- Campsites
- Airports
- Points of Interest
- Service Areas
- Rest Areas
- S P State Parks
- S F State Forests
- S R State Reserves
- Free Limited-Access Highways
- Toll Limited-Access Highways
- Other Four-Lane Divided Highways
- Principal Highways
- Other Through Highways
- Other Roads
- Unpaved Roads
- Scenic Routes

For explanation of all map symbols, see pg 1, Index of counties and towns, page 120

How to Determine Distance

0 1 2 3 4 5 Miles
0 2 4 6 8 Kilometers

Mileage in red between red arrowheads, in black between intersections. Some interchange numbers indicate mileage.

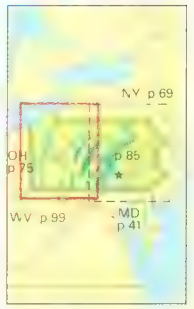

Gettysburg Nat'l. Mil. Park

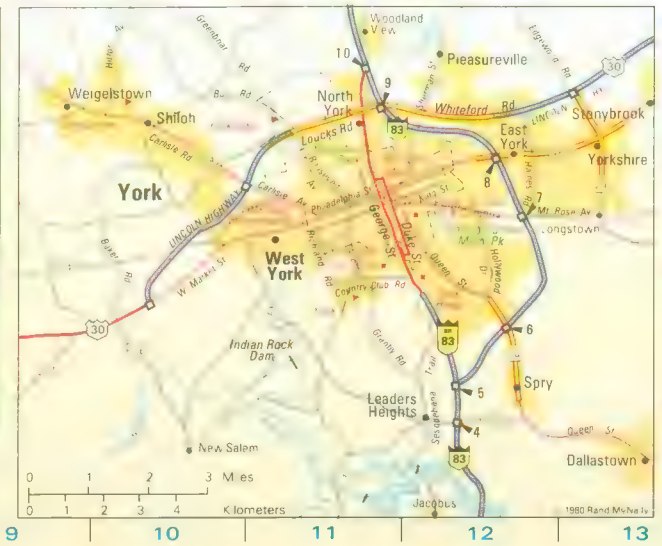

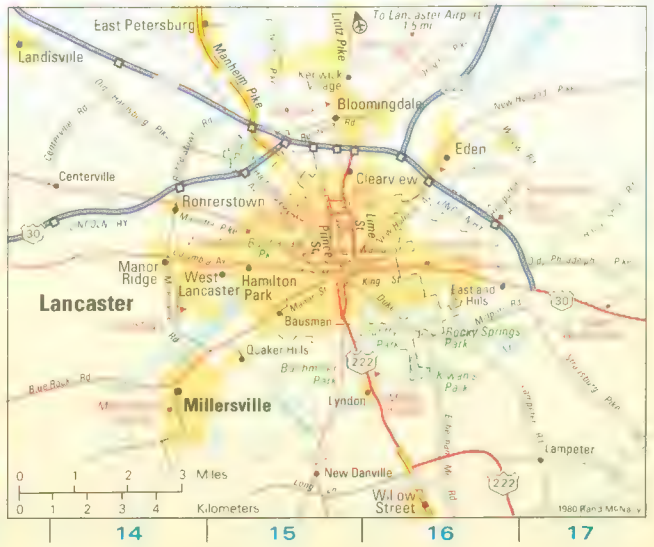

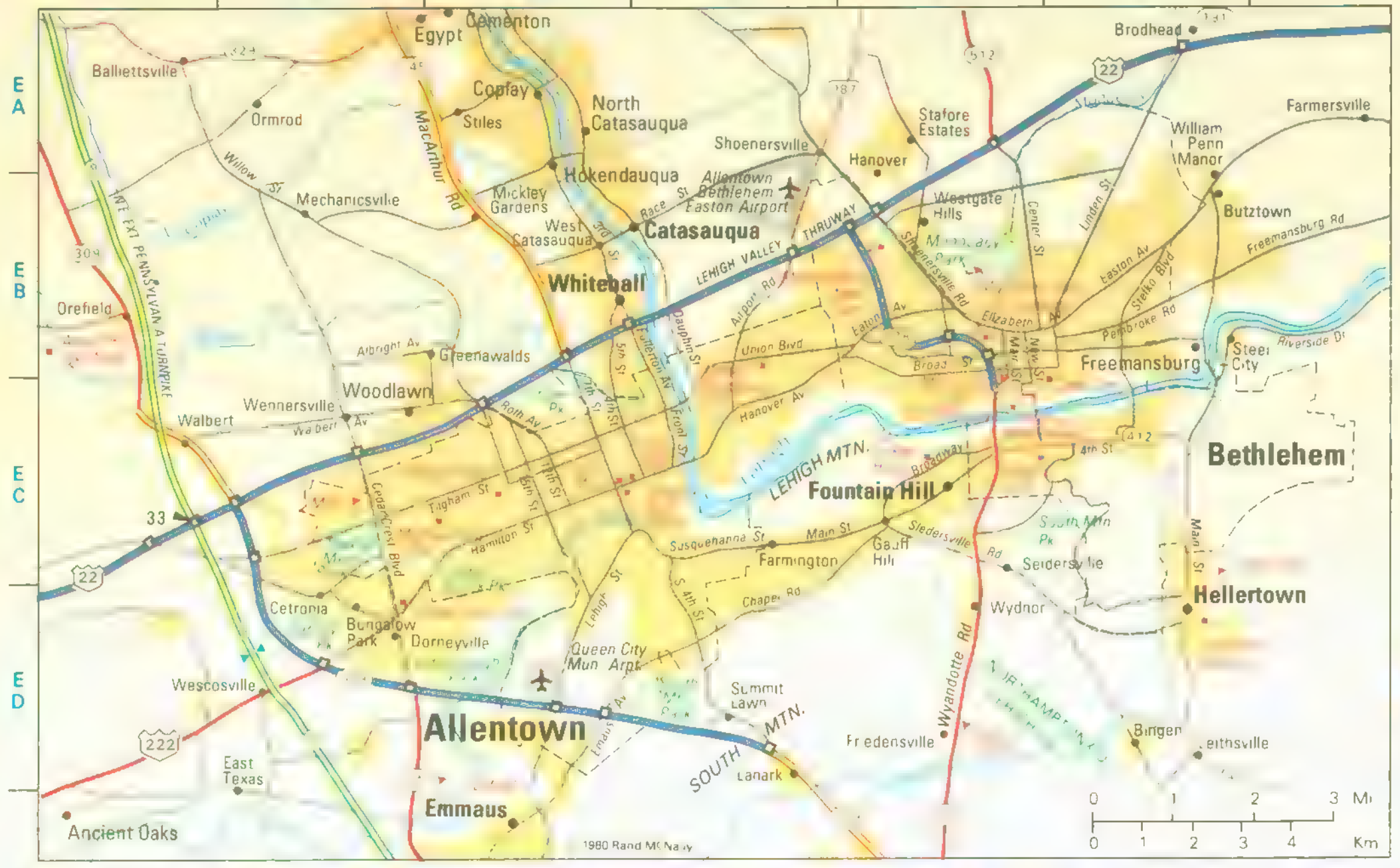

Mileage Between Principal Cities

	Philadelphia	Harrisburg	Allentown
Allentown	56	83	
Baltimore MD	94	73	140
Chambersburg	145	51	135
Easton	57	98	19
Erie	370	269	336
Gettysburg	121	37	120
Harrisburg	101		83
Hazelton	97	79	48
Lancaster	65	37	74
Lebanon	93	26	71
Mansfield	223	136	176
New York NY	106	185	106
Philadelphia		101	56
Pittsburgh	297	197	280
Port Jervis NY	124	159	85
Reading	56	60	40
Scranton	122	120	75
Trenton NJ	34	129	57
Wilkes-Barre	112	106	65
Williamsport	164	86	122

	Williamsport	Scranton	Reading
Allentown	122	75	40
Baltimore MD	158	195	97
Chambersburg	132	171	107
Easton	128	69	56
Erie	220	295	321
Gettysburg	125	159	89
Harrisburg	86	120	60
Hazelton	74	42	53
Lancaster	123	127	32
Lebanon	105	110	31
Mansfield	50	101	160
New York NY	207	129	145
Philadelphia	164	122	56
Pittsburgh	200	281	255
Port Jervis NY	147	60	121
Reading	110	97	
Scranton	86		95
Trenton NJ	178	115	73
Wilkes-Barre	71	19	81
Williamsport		86	110

Selected Recreational & Historical Sites

Asa Packer Mansion, EN-11
Big Pocono State Park, EL 13
Brandywine Battlefield Park, EU 12
Brandywine River Museum, EU 12
Bushkill Falls, EL-15
Canal Boat Ride and Museum (Easton), EO 14
Delaware Water Gap National Recreation Area EL 15
Gettysburg National Military Park, EV 3
Grand Canyon of Pennsylvania, EH-2
Hershey Park U S A, ER 6
Hickory Run State Park, EM-11
Hopewell Village National Historic Site, ES 11
Iron Furnaces (Scranton), ED-14
Longwood Gardens, EU-12
New Hope, EQ 16
Pennsbury Manor, ES 17
Pennsylvania Dutch Country, ES 8
Pocono International Raceway, EL-13
State Capitol, EX 3
Valley Forge National Historical Park, ES-13
Washington Crossing State Park, ER 16

Pennsylvania

Eastern

Area: 44,966 sq. mi. (32)
Population: 11,835,800 (4)
Dimensions: N-S 180 miles, E-W 310 miles
Highest Point: Mount Davis 3,213 ft., WV-9 (p. 83)
Capital: Harrisburg, ER-5★
Largest City: Philadelphia, ET-15

Index page 126

Explanation of Symbols

- State Parks (with camping facilities)
- State Parks (without camping facilities)
- Waysides, Roadside Parks
- Campsites
- Airports
- Points of Interest
- Service Areas
- Rest Areas
- SP State Parks
- SF State Forests
- SR State Reserves
- Free Limited-Access Highways
- Toll Limited-Access Highways
- Other Four-Lane Divided Highways
- Principal Highways
- Other Through Highways
- Other Roads
- Unpaved Roads
- Scenic Routes

For explanation of all map symbols, see pg. 1, Index of counties and towns, page 120.

How to Determine Distance

Mileage in red between red arrowheads, in black between intersections. Some interchange numbers indicate mileage.

Pittsburgh & Vicinity

Pittsburgh Convention & Visitors Bureau Inc.
200 Roosevelt Building
Pittsburgh, PA 15222 (412) 281-7711

Index page 126

Selected Recreational & Historical Sites

- Allegheny Co. Park #9 (Hartwood Acres), B-13
- Allegheny Observatory, E-10
- Boyce Park Ski Area, F 16
- Buhl Planetarium, A-2
- Carnegie-Mellon University, G-12
- Chatham Center, C-4
- Civic Arena, G-11
- Duquesne Incline, C 1
- Gateway Center, C 2
- Heidelberg Race Track, H-8
- Heinz Hall, C 3
- Kennywood Amusement Park, H-14
- Monongahela Incline, E-2
- Mount Washington Park, G-10
- Pittsburgh Zoo, E 13
- Pitt Stadium, F-12
- Point State Park, C-2
- Schenley Park, G 12
- Three Rivers Stadium, F-10
- University of Pittsburgh, F-11
- U.S. Steel Corporation, I-14
- Wildwood Highland Ski Area, B 11

How to Determine Distance

0 1 Miles
0 1 Kilometers

For explanation of all map symbols, see pg 1. Index of counties and towns, page 120

How to Determine Distance

0 1 Miles
0 1 Kilometers

For explanation of all map symbols, see pg 1, Index of countries and towns, page 120

Selected Recreational & Historical Sites

- Academy of Natural Sciences, K-11
- Atwater Kent Museum, L-15
- Betsy Ross House, K 16
- Christ Church, K-16
- Edgar Allen Poe National Historic Site, G 7
- Fairmount Park, D 5
- Fern Hill Park, E 6
- Fort Mifflin, I-5
- Franklin Institute, J 11
- Gloria Dei Church National Historic Site, H-7
- Historical Society of Pennsylvania, L 13
- Historic Mansions (Fairmount Park), F-6
- Independence National Historical Park, L-16
- Penn Mutual Tower, L-15
- Pennsbury Manor, A 16
- Penn's Landing, L-17
- Philadelphia Museum of Art, G-6
- Philadelphia Zoological Gardens, G-6
- Robin Hood Dell (East and West), F-5
- Thaddeus Kosciuszko National Memorial, G 7
- University of Pennsylvania Museum, G 6
- U S. Mint, K-16

Philadelphia Convention & Visitors Bureau
1525 John F. Kennedy Blvd.
Philadelphia, PA 19102 (215) 864-1976

Index page 126

Central Philadelphia

© 1980 Rand McNally & Company

South Carolina

Area: 30,225 sq. mi. (40)
Population: 2,930,300 (25)
Dimensions: N-S 215 miles, E-W 285 miles
Highest Point: Sassafras Mountain 3,560 ft., A-4
Capital: Columbia, E-9★
Largest City: Columbia, E-9

Index page 126

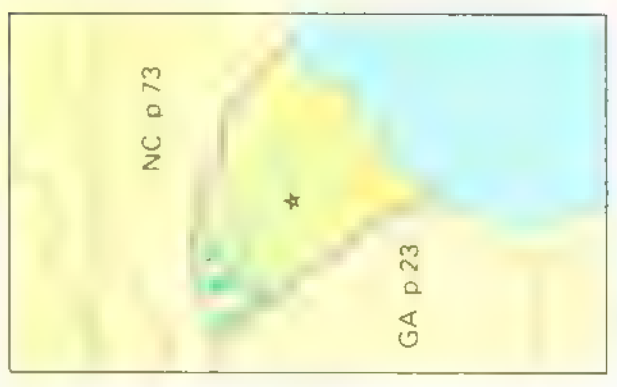

Selected Recreational & Historical Sites

Beaufort (1710), K 10
Fort Sumter, J-12
The Grand Strand, G 15
Hilton Head Island, L-10
Historic Charleston, I-12
Historic Pendleton District, C-4
Middleton Place (gardens, plantation, & stable yards), I-12
State House & Governor's Mansion, L 2

How to Determine Distance

Mileage in red between red arrowheads, in black between intersections. Some interchange numbers indicate mileage.

For explanation of all map symbols, see pg 1, Index of counties and towns, page 120

Mileage Between Principal Cities

	Charleston	Columbia	Greenville
Aiken	129	52	106
Anderson	220	114	30
Charleston		113	214
Columbia	113		101
Florence	88	44	145
Greenville	214	101	
Greenwood	184	116	51
Myrtle Beach	94	137	238
Orangeburg	78	48	154
Rock Hill	178	66	113
Savannah GA	106	158	231
Spartanburg	202	106	26

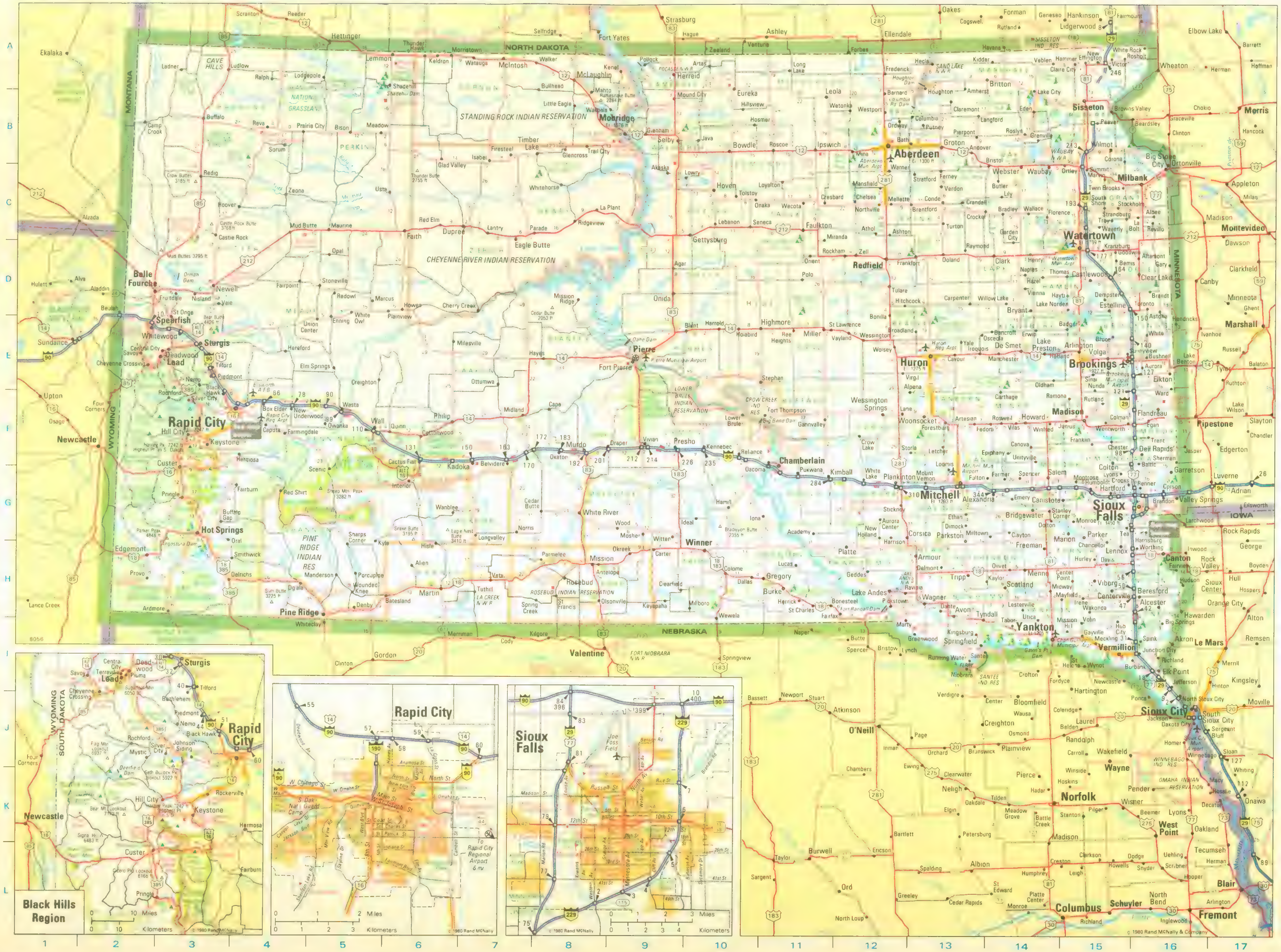

Mileage Between Principal Cities

Sioux Falls	Rapid City	Aberdeen	
204	329		Aberdeen
396	55	311	Belle Fourche
56	359	150	Brookings
434	90	420	Hot Springs
123	286	91	Huron
70	274	144	Mitchell
286	280	100	Mobridge
223	171	159	Pierre
344		330	Rapid City
	344	204	Sioux Falls
102	367	108	Watertown
82	355	227	Yankton

How to Determine Distance

0 5 10 15 Miles
0 10 20 Kilometers

Mileage in red between red arrowheads, in black between intersections. Some interchange numbers indicate mileage

For explanation of all map symbols, see pg. 1, Index of counties and towns, page 120

Selected Recreational & Historical Sites

Badlands National Park, F-5
Black Hills National Forest, F-2
Corn Palace, G-13
Custer State Park, G-3
Jewel Cave National Monument, G-2
Missouri River Dams, E-9
Mount Rushmore Nat'l. Memorial, F-3
Wind Cave National Park, G-3

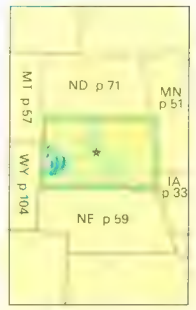

Area: 75,955 sq. mi. (16)
Population: 695,500 (44)
Dimensions: N-S 240 miles, E-W 360 miles
Highest Point: Harney Peak 7,242 ft., F-3
Capital: Pierre, E-9★
Largest City: Sioux Falls, G-16

Index page 126

Mileage Between Principal Cities

	Athens	Atlanta GA	Bowling Green KY	Bristol	Chattanooga	Clarksville	Columbia	Cookeville	Corinth MS	Dyersburg	Gatlinburg	Greeneville	Huntsville AL	Jackson	Johnson City	Kingsport	Knoxville	La Follette	Little Rock AR	Maryville	McMinnville	Memphis	Morristown	Murfreesboro	Nashville	Oak Ridge	Paris	Union City
Chattanooga	56	114	192	226		178	151	94	228	299	140	180	104	271	218	211	112	150	457	101	72	320	152	96	132	115	236	282
Clarksville	234	292	62	331	178		97	117	193	142	259	286	162	121	324	317	217	256	345	233	122	208	258	81	47	221	64	110
Knoxville	65	226	230	114	112	217	220	104	340	337	42	69	216	304	107	100		39	516	16	133	379	41	175	170	24	281	327
Memphis	376	434	269	493	320	208	195	279	91	78	421	448	215	83	486	479	379	418	137	395	284		420	242	209	383	136	115
Nashville	201	246	60	284	132	47	50	70	194	167	212	239	115	134	277	270	170	209	346	186	76	209	211	34		174	105	151

Selected Recreational & Historical Sites

American Museum of Science & Energy, D-23
Chickamauga & Chattanooga Nat'l Mil. Park, I-19
Cumberland Gap National Historical Park, A-25
Fall Creek Falls State Park, F-19
Graceland (Elvis Presley home), Q-3
Great Smoky Mountains National Park, F-25
The Hermitage (Andrew Jackson home), C-15
Jack Daniel Distillery Historic Place, G-16
Lookout Mountain, M-1
Lost Sea (Sweetwater), F-22
Natchez Trace Parkway, H-11
Norris Dam State Park, C-24
Ober Gatlinburg Ski Area, E-26
Opryland U.S.A. & Grand Ole Opry, N-9
Roan Mountain State Resort Park, N-24
Silver Dollar City, E-26

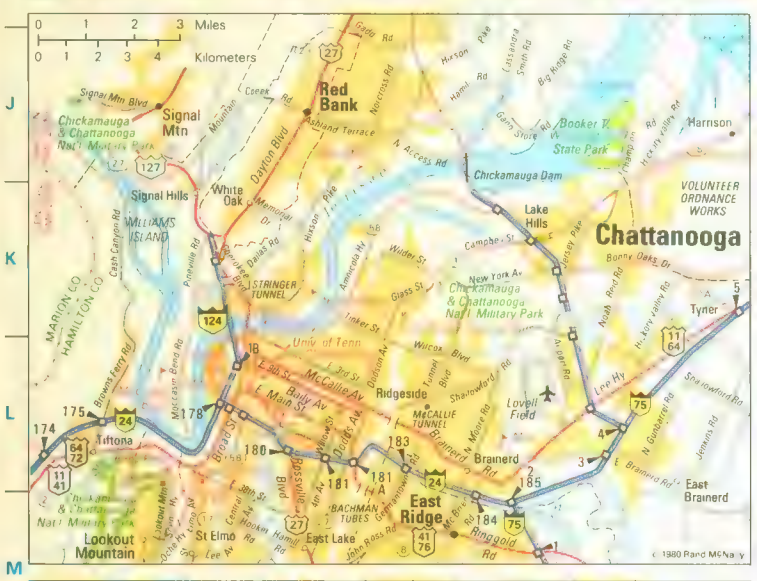

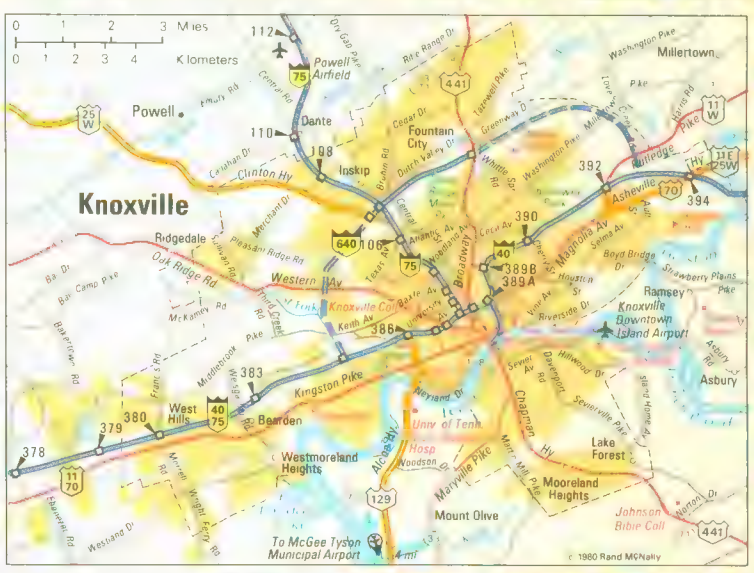

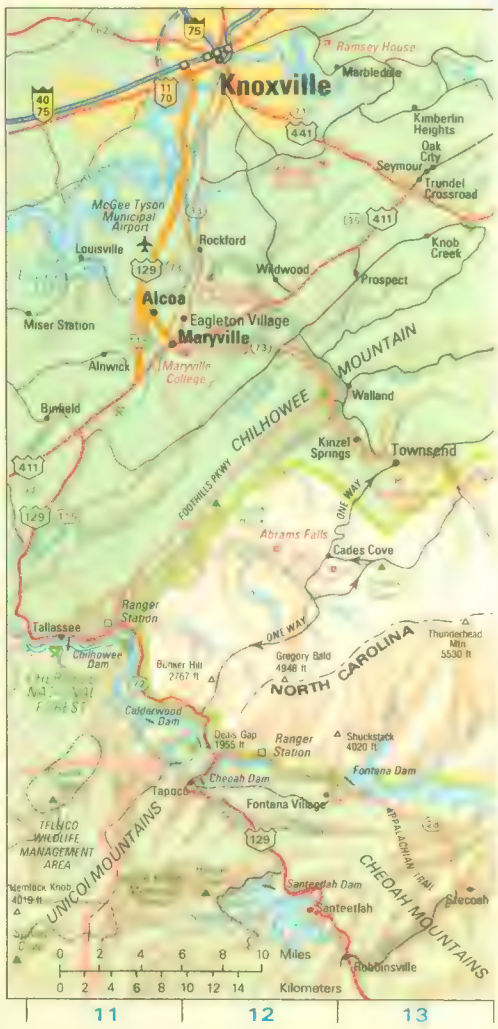

Explanation of Symbols

- State Parks (with camping facilities)
- State Parks (without camping facilities)
- Waysides, Roadside Parks
- Campsites
- Airports
- Points of Interest
- Service Areas
- Rest Areas
- S.P. State Parks
- S.F. State Forests
- S.R. State Reserves
- Free Limited–Access Highways
- Toll Limited–Access Highways
- Other Four-Lane Divided Highways
- Principal Highways
- Other Through Highways
- Other Roads
- Unpaved Roads
- Scenic Routes

For explanation of all map symbols, see pg 1, Index of counties and towns, page 120.

How to Determine Distance

0 5 10 15 Miles
0 5 10 15 20 Kilometers

Mileage in red between red arrowheads, in black between intersections. Some interchange numbers indicate mileage.

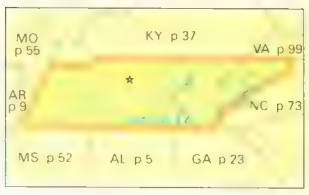

Area: 41,328 sq. mi. (34)
Population: 4,345,700 (17)
Dimensions: N-S 120 miles, E-W 430 miles
Highest Point: Clingmans Dome 6,643 ft., F-26
Capital: Nashville, C-14 ★
Largest City: Memphis, H-2

Index page 126

For continuation see map below

See map page 4

See map below

© 1980 Rand McNally & Company

Mileage Between Principal Cities

	El Paso	Amarillo	Abilene
Abilene	443	267	
Albuquerque NM	266	284	486
Amarillo	419		267
Big Spring	335	227	109
Carlsbad NM	166	281	277
Childress	491	114	155
Dallas	617	359	180
Del Rio	424	452	247
Eagle Pass	479	507	302
El Paso		419	443
Ft Stockton	238	342	253
Houston	742	597	352
Lubbock	345	120	167
Midland	302	237	148
Odessa	282	257	168
Pecos	209	321	241
Perryton	539	120	354
Portales NM	296	123	282
San Angelo	401	301	92
San Antonio	564	313	250

	San Angelo	Odessa	Lubbock
Abilene	92	168	167
Albuquerque NM	656	399	319
Amarillo	305	257	120
Big Spring	86	60	107
Carlsbad NM	299	132	179
Childress	245	276	146
Dallas	264	348	318
Del Rio	154	246	332
Eagle Pass	209	301	387
El Paso	401	282	345
Ft Stockton	163	85	222
Houston	372	500	519
Lubbock	184	137	
Midland	109	20	117
Odessa	131		137
Pecos	200	73	201
Perryton	393	377	240
Portales NM	295	189	115
San Angelo		131	184
San Antonio	214	345	396

Selected Recreational & Historical Sites

Alibates Flint Quarries National Monument, WD-13
Amistad National Recreation Area, WT-14
Balmorhea State Park, WQ-8
Big Bend National Park, WU-9
Caverns of Sonora, WR-15
Fort Concho Museum, WO-16
Fort Davis National Historic Site, WR-8
Guadalupe Mountains National Park, WN-6
Hueco Tanks State Park, WN-3
Judge Roy Bean Saloon and Museum, WT-13
Lake Meredith National Recreation Area, WD-13
Lyndon Baines Johnson Presidential Library, WX-8
McDonald Observatory, WQ-8
Monahans Sandhills State Park, WO-10
Old Abilene Town, WL-17
Palo Duro Canyon State Park and "Texas" Musical Drama, WF-13
Permian Basin Petroleum Museum, WN-12
State Capitol, WY-8
Texas Ranger Hall of Fame and Museum, WG-7

Area: 262,134 sq. mi. (2)
Population: 13,133,100 (3)
Dimensions: N-S 710 miles, E-W 760 miles
Highest Point: Guadalupe Peak 8,749 ft., WN-6
Capital: Austin, EM-7 (p. 95)★
Largest City: Houston, EN-13 (p. 95)

Index page 126

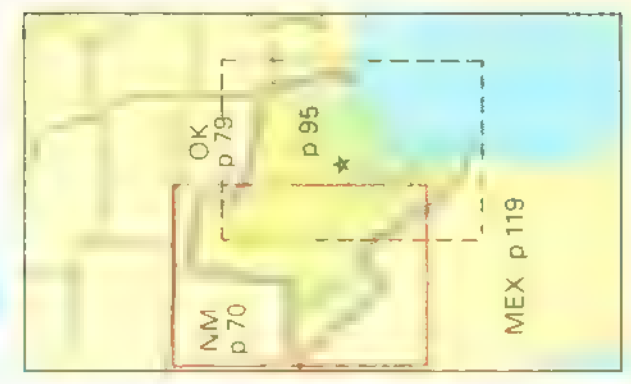

Explanation of Symbols

- State Parks (with camping facilities)
- State Parks (without camping facilities)
- Waysides, Roadside Parks
- Campsites
- Airports
- Points of Interest
- Service Areas
- Rest Areas
- SP State Parks
- SF State Forests
- SR State Reserves
- Free Limited-Access Highways
- Toll Limited-Access Highways
- Other Four-Lane Divided Highways
- Principal Highways
- Other Through Highways
- Other Roads
- Unpaved Roads
- Scenic Routes

For explanation of all map symbols, see pg. 1, Index of counties and towns, page 120.

How to Determine Distance

Mileage in red between red arrowheads, in black between intersections. Some interchange numbers indicate mileage.

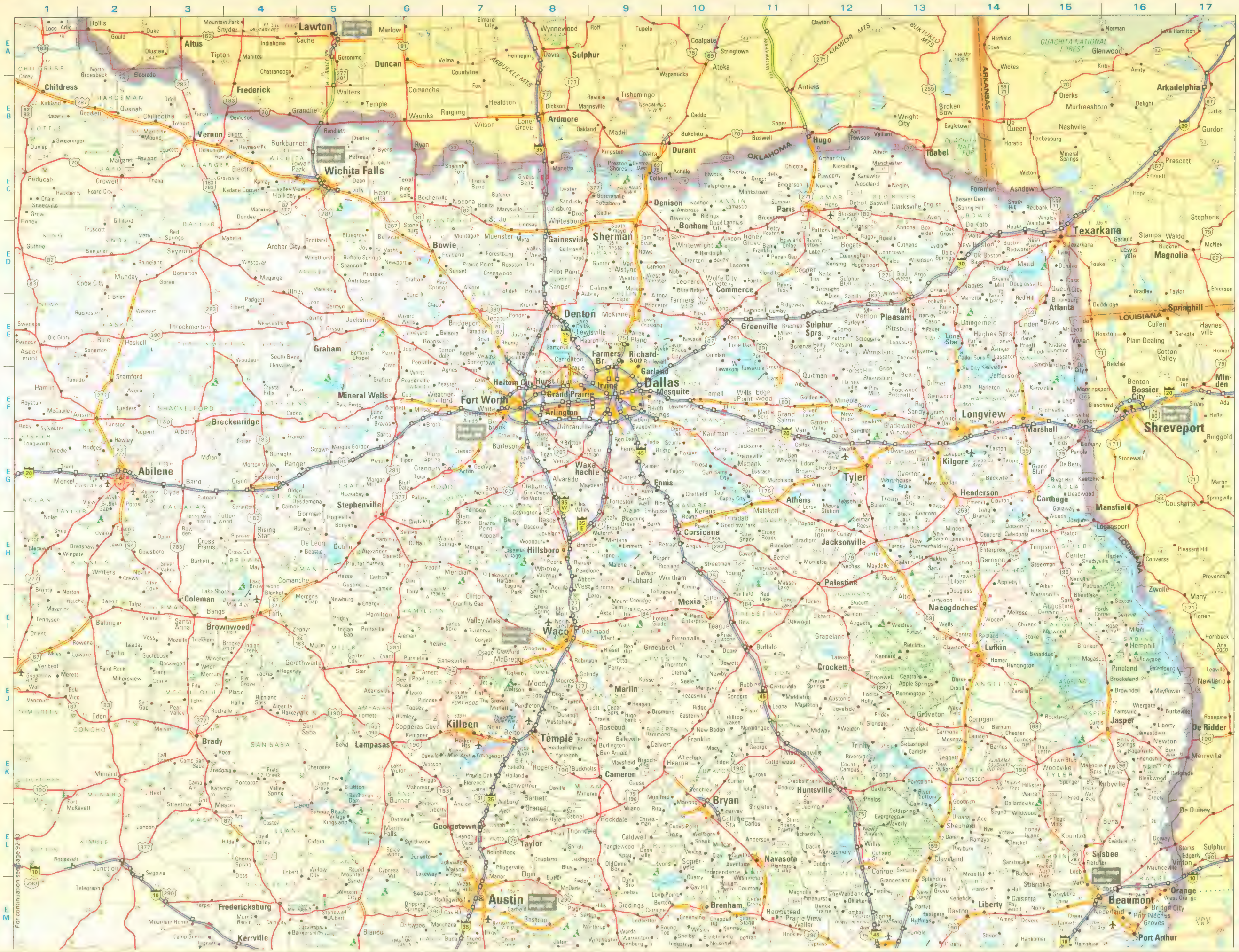

Mileage Between Principal Cities

Dallas	Corpus Christi	Austin	
180	395	216	Abilene
192	197		Austin
250	283	203	Beaumont
523	158	332	Brownsville
388		197	Corpus Christi
	388	192	Dallas
28	384	188	Fort Worth
294	232	207	Galveston
245	215	164	Houston
420	141	228	Laredo
126	422	256	Longview
494	152	302	McAllen
272	305	225	Port Arthur
250	359	205	San Angelo
270	145	78	San Antonio
177	501	337	Texarkana
99	391	223	Tyler
295	93	122	Victoria
93	295	99	Waco
138	481	284	Wichita Falls

San Antonio	Laredo	Houston	
250	369	352	Abilene
78	227	164	Austin
265	397	69	Beaumont
274	201	350	Brownsville
145	138	215	Corpus Christi
270	420	245	Dallas
266	411	262	Fort Worth
236	358	49	Galveston
197	309		Houston
150		309	Laredo
334	517	208	Longview
239	142	344	McAllen
287	392	91	Port Arthur
214	360	369	San Angelo
	151	197	San Antonio
415	599	287	Texarkana
342	524	203	Tyler
116	179	122	Victoria
177	326	188	Waco
342	516	376	Wichita Falls

Selected Recreational & Historical Sites

The Alamo, EX-15
Angelina National Forest, EJ-15
Aquarena Springs, EN-6
Aransas National Wildlife Refuge, ER-9
Big Thicket National Preserve, EL-15
Cascade Caverns, EN-5
Dinosaur Valley State Park, EH-7
Galveston Island State Park, EO-14
Hagerman National Wildlife Refuge, EC-9
Institute of Texan Cultures, EX-15
Lyndon B. Johnson Space Center (NASA), EN-13
Lyndon B. Johnson National Historic Site, EM-5
Longhorn Cavern State Park, EL-5
Natural Bridge Caverns, EO-6
Padre Island National Seashore, EU-8
Paseo del Rio (River Walk), EX-15
Sam Houston National Forest, EL-13
San Antonio Missions Nat'l. Hist. Park (4 Missions), EY-15
San Jacinto Battleground State Historic Park and the U.S.S. Texas, EN-13
Sea-Arama Marineworld, EO 14

Area: 262,134 sq. mi. (2)
Population: 13,133,100 (3)
Dimensions: N-S 710 miles, E-W 760 miles
Highest Point: Guadalupe Pk. 8,749 ft., WN-6 (p. 93)
Capital: Austin, EM-7★
Largest City: Houston, EN-13

Index page 126



Texas & Utah City Maps

Index page 126,127

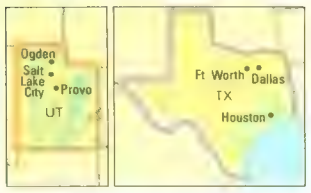

Selected Recreational & Historical Sites

Alley Theater (Houston), N-2
Arboretum & Botanical Garden (Houston), J-3
Arlington Stadium (Arlington), D-6
Astrodome & Astroworld (Houston), K-3
Bayou Bend Collection (Houston), J-3
Brigham Young University (Provo), O-11
Cotton Bowl (Dallas), D-10
Dallas-Ft. Worth Regional Airport, B-6
Hermann Park (Houston), K-4
Museum of Fine Arts (Houston), K-4
Nat'l. Space Hall of Fame (Houston), N-2
Ogden Depot (Ogden), N-7
Pioneer Museum (Provo), O-11
Pioneer Trail State Park (Salt Lake City), I-12
Salt Palace (Salt Lake City), I-10
Six Flags Over Texas (Arlington), D-6
Tabernacle Square (Ogden), N-7
Temple Square (Salt Lake City), I-10
Texas Stadium (Irving), C-8
Texas State Fair Park (Dallas), D-10
Utah Lake State Park (Provo), O-9
Utah State Capitol (Salt Lake City), H-10
Utah State Fairgrounds (Salt Lake City), I-10
Will Rogers Memorial Center (Ft. Worth), D-2

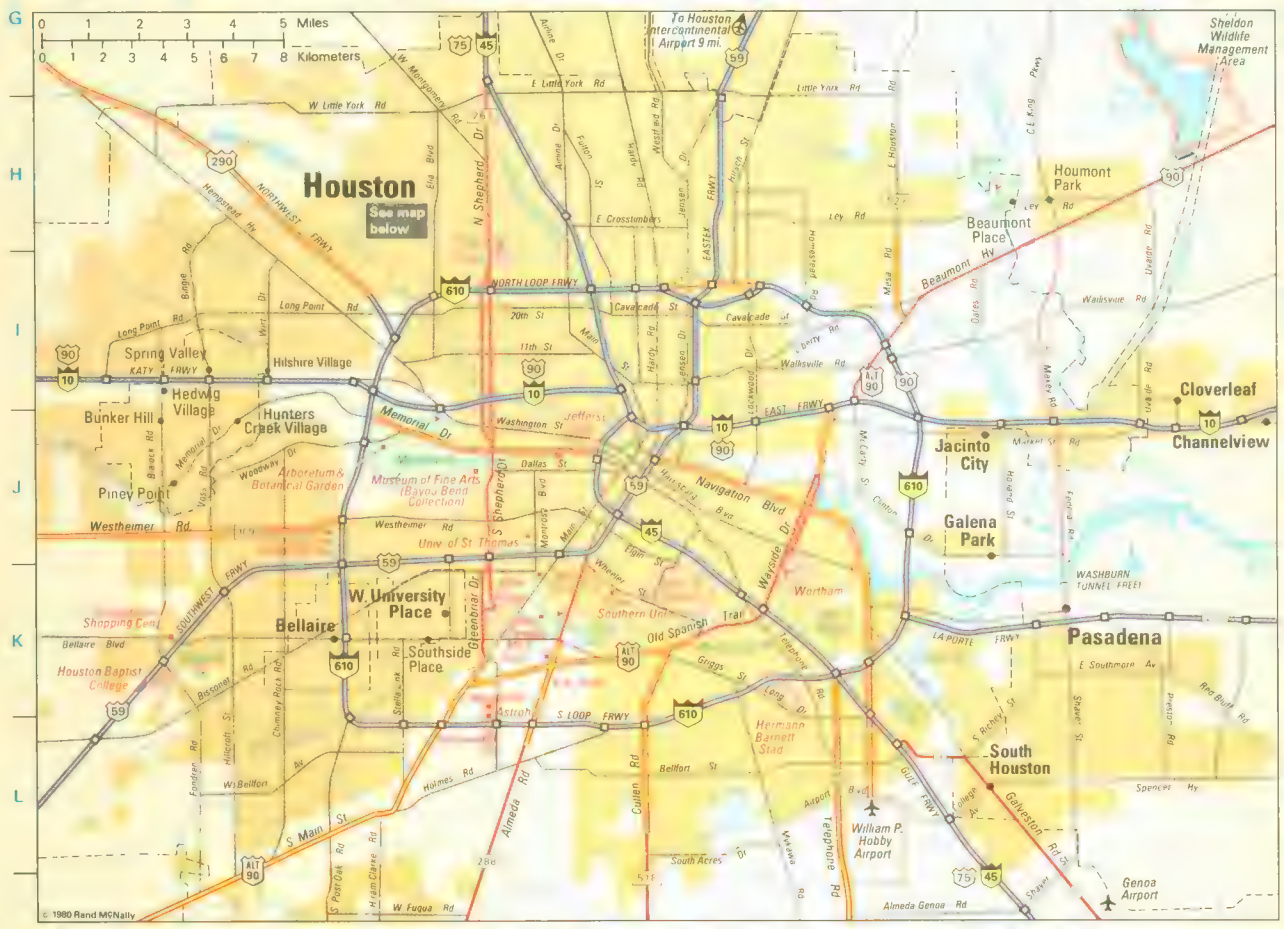

Mileage Between Principal Cities

	Evanston WY	Cedar City	Logan	Moab	Ogden	Price	Provo	Richfield	St George	Salt Lake City	Vernal	Wendover
Cedar City		309	324	290	275	238	208	113	55	247	353	362
Logan	324	102		310	51	196	118	228	375	79	250	194
Ogden	275	75	51	260		146	68	178	277	29	199	145
Provo	208	101	118	192	68	78		112	259	42	155	156
Salt Lake City	247	78	79	233	29	119	42	150	298		170	117

How to Determine Distance

0 5 10 15 20 25 Miles
0 10 20 30 40 Kilometers

Mileage in red between red arrowheads, in black between intersections. Some interchange numbers indicate mileage.

Selected Recreational & Historical Sites

Arches National Park, I-11
Bryce Canyon National Park, L-6
Canyonlands National Park, J-10
Capitol Reef National Park, J-8
Cedar Breaks National Monument, L-4
Dinosaur National Monument, E-11
Golden Spike National Historic Site, B-5
Zion National Park, M-4

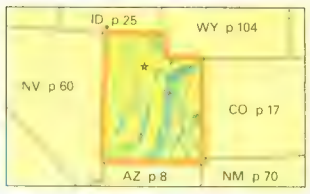

Area: 82,096 sq. mi. (12)
Population: 1,307,500 (36)
Dimensions: N-S 345 miles, E-W 275 miles
Highest Point: Kings Peak 13,528 ft., D-9
Capital: Salt Lake City, D-6 ★
Largest City: Salt Lake City, D-6

Index page 127

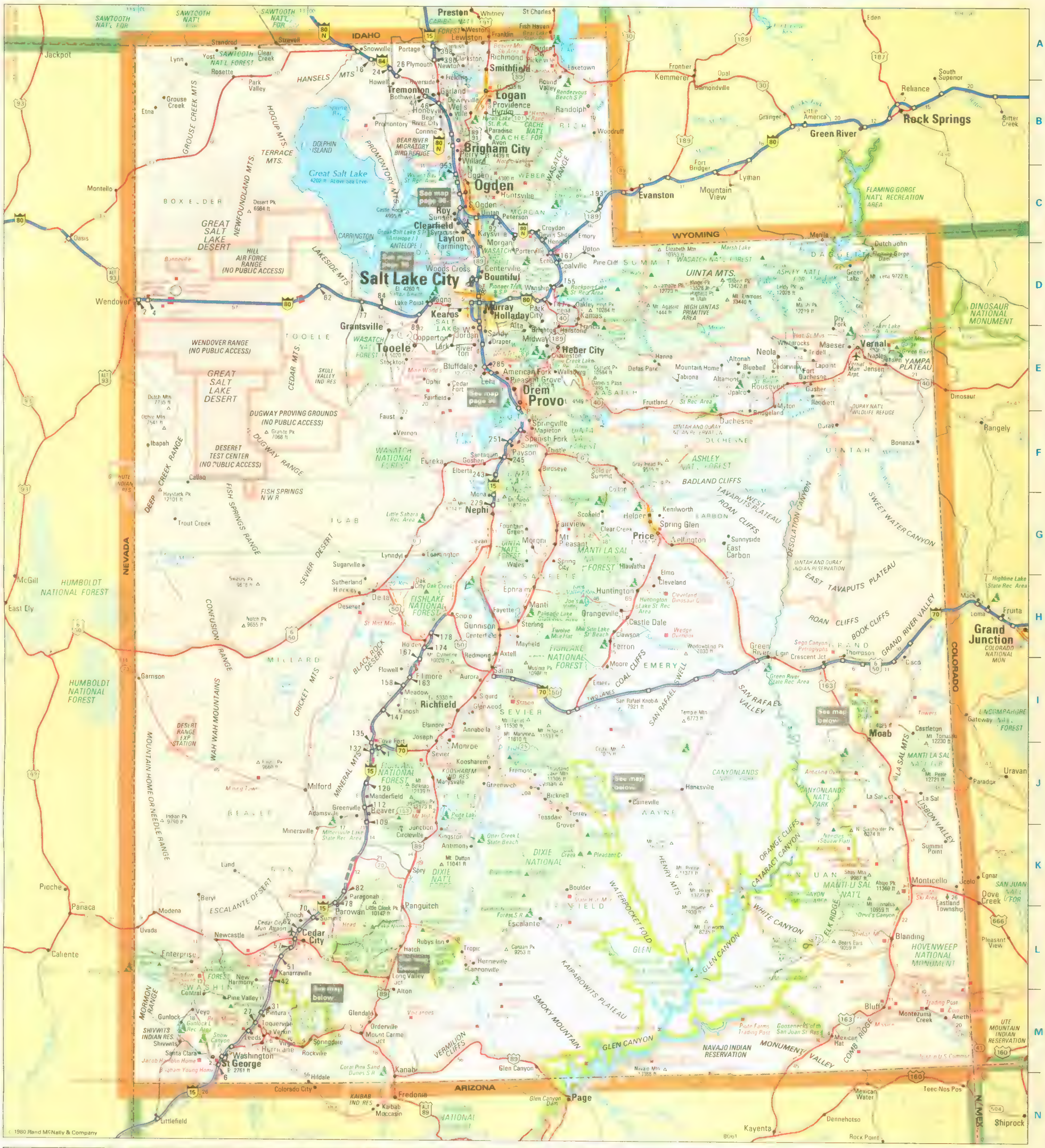

Mileage Between Principal Cities

	Arlington VA	Baltimore MD	Beckley WV	Bluefield WV	Bristol VA	Charleston WV	Charlottesville VA	Clarksburg WV	Danville VA	Fairmont WV	Fredericksburg VA	Harrisonburg VA	Huntington WV	Lynchburg VA	Manassas VA	Morgantown WV	Newport News VA	Norfolk VA	Parkersburg WV	Petersburg VA	Richmond VA	Roanoke VA	Staunton VA	Virginia Beach VA	Washington DC	Wheeling WV	Williamsburg VA	Winchester VA
Charleston WV	337	362	59	111	204		238	135	254	156	315	236	51	224	326	173	385	403	75	332	309	182	210	415	350	160	357	268
Norfolk VA	197	234	374	351	396	403	166	356	193	364	150	210	452	196	188	364	22		428	78	93	248	201	21	200	419	44	229
Richmond VA	106	146	274	279	322	309	73	263	145	269	57	117	359	114	94	262	74	93	333	23		166	108	110	106	344	50	135
Roanoke VA	210	260	124	103	155	182	115	225	80	239	194	112	233	52	183	256	252	248	254	170	166		86	268	223	310	218	177
Washington DC	14	37	328	330	378	350	115	218	244	215	52	126	398	178	37	208	182	200	288	131	106	223	152	206		240	155	77

Selected Recreational & Historical Sites

Appomattox Court House Nat'l. Hist. Park (VA), M-16
Beckley Exhibition Mine (WV), L-9
Blackwater Falls State Park (WV), G-14
Booker T. Washington National Monument (VA), O-13
Cass Scenic Railroad (WV), J-12
Colonial National Historical Park (VA), C 20
Grandview State Park (WV), L-9
Harpers Ferry National Historical Park (WV), F-19
Lewisburg (WV), L-11
Monticello (VA), K-17
Mount Vernon (VA), H-21
Shenandoah National Park & Skyline Drive (VA), I-17
State Capitol Complex (WV), K-3
Virginia Beach (VA), O-24
Watoga State Park (WV), K-12
Williamsburg (VA), N-22

Virginia
West Virginia

Explanation of Symbols

- State Parks (with camping facilities)
- State Parks (without camping facilities)
- Waysides, Roadside Parks
- Campsites
- Airports
- Points of Interest
- Service Areas
- Rest Areas
- S.P. State Parks
- S.F. State Forests
- S.R. State Reserves
- Free Limited–Access Highways
- Toll Limited–Access Highways
- Other Four-Lane Divided Highways
- Principal Highways
- Other Through Highways
- Other Roads
- Unpaved Roads
- Scenic Routes

For explanation of all map symbols, see pg. 1, Index of counties and towns, page 120.

How to Determine Distance

0 5 10 15 Miles
0 5 10 15 20 Kilometers
2 12 16 20

Mileage in red between red arrowheads, in black between intersections. Some interchange numbers indicate mileage

N

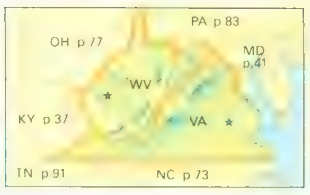

Virginia
Area: 39,780 sq. mi. (36)
Population: 5,239,600 (13)
Capital: Richmond, M-20★
Largest City: Norfolk, O-23
Index page 127

West Virginia
24,070 sq. mi. (41)
1,891,400 (34)
Charleston, J-7★
Huntington, I-5
Index page 127

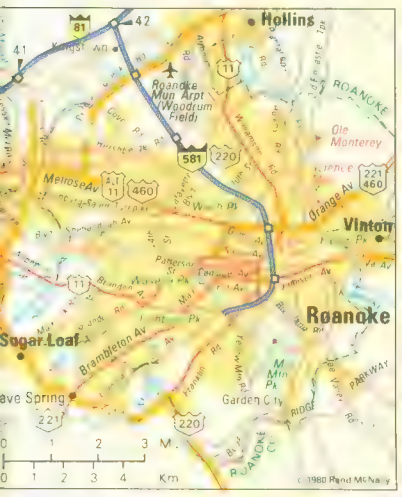

Mileage Between Principal Cities

	Aberdeen	Astoria OR	Bellingham	Bremerton	Centralia	Coeur d'Alene ID	Clarkston	Ellensburg	Colville	Everett	Goldendale	Longview	Moses Lake	Olympia	Omak	Pendleton OR	Port Angeles	Portland OR	Richland	Seattle	Spokane	Sunnyside	Tacoma	Vancouver	Vancouver BC	Walla Walla	Wenatchee	Yakima
Seattle	*99	*174	89	*16	79	327	311	344	106	29	212	124	176	58	230	289	*84	171	221		280	143	32	163	144	274	141	143
Spokane	368	433	344	*296	352	108	33	74	174	284	254	373	108	320	141	203	363	351	150	280		189	294	350	399	160	166	205
Tacoma	76	150	121	32	49	342	324	355	120	61	208	94	190	28	255	290	108	141	219	32	294	174		133	176	272	166	141
Vancouver	135	103	252	163	84	329	381	424	221	192	117	43	285	105	384	216	227	8	225	163	350	180	133		307	242	295	184
Yakima	198	228	217	*159	147	203	236	266	37	157	69	168	101	160	200	149	221	183	78	143	205	33	139	184	272	131	111	

*Via Ferry

Selected Recreational & Historical Sites

Coulee Dam National Recreation Area, E-22
Deception Pass State Park, D-10
Ft. Vancouver National Historic Site, O-10
Ginko Petrified Forest State Park, J-17
Lake Chelan National Recreation Area, D-15
Maryhill Museum of Fine Arts, O-15
Mt. Rainier National Park, J-12
North Cascades National Park, C-14
Olympic National Park, F-7
Pioneer Square (Seattle), K-3
Ross Lake National Recreation Area, C-14
Space Needle (Seattle Center), K-3
State Capitol, I-9
U.S.S. Missouri, G-10
Wenatchee National Forest, G-15
Whitman Mission National Historic Site, M-21

Mount Rainier Nat'l. Park

Explanation of Symbols

- State Parks (with camping facilities)
- State Parks (without camping facilities)
- Waysides, Roadside Parks
- Campsites
- Airports
- Points of Interest
- Service Areas
- Rest Areas
- S.P. State Parks
- S.F. State Forests
- S.R. State Reserves
- Free Limited–Access Highways
- Toll Limited–Access Highways
- Other Four-Lane Divided Highways
- Principal Highways
- Other Through Highways
- Other Roads
- Unpaved Roads
- Scenic Routes

For explanation of all map symbols, see pg. 1, Index of counties and towns, page 120

How to Determine Distance

0 5 10 15 Miles
0 10 20 Kilometers

Mileage in red between red arrowheads, in black between intersections. Some interchange numbers indicate mileage.

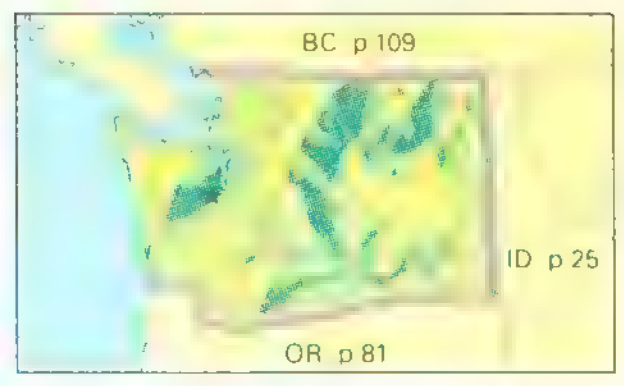

Area: 66,570 sq. mi. (20)
Population: 3,728,700 (22)
Dimensions: N-S 230 miles, E-W 340 miles
Highest Point: Mount Rainier 14,410 ft., J-12
Capital: Olympia, I-9 ★
Largest City: Seattle, G-11

Index page 127

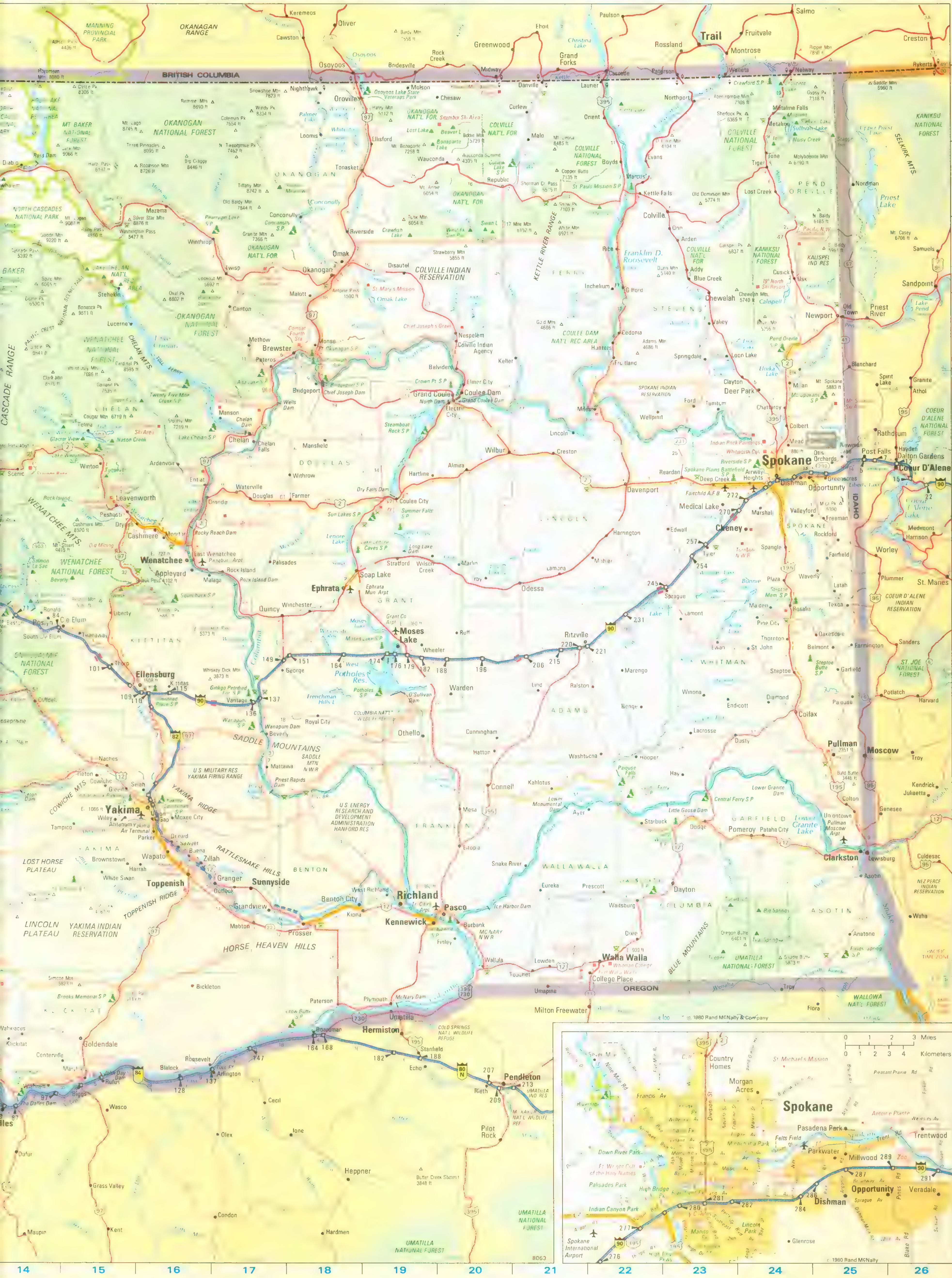

Mileage Between Principal Cities

	Green Bay	Eau Claire	Appleton
Appleton	30	173	
Ashland	246	170	253
Beloit	187	223	149
Chicago IL	197	307	189
Dubuque IA	228	201	199
Duluth MN	315	155	322
Eau Claire	196		173
Fond Du Lac	60	189	39
Green Bay		196	30
Hayward	266	110	259
La Crosse	193	84	166
Madison	131	174	102
Marinette	54	217	82
Milwaukee	110	234	102
Racine	134	258	126
Rhinelander	129	150	136
Sheboygan	61	229	60
Stevens Point	89	107	66
Wausau	96	101	94
Wisconsin Dells	130	121	100

	Milwaukee	Madison	La Crosse
Appleton	102	102	166
Ashland	348	298	257
Beloit	77	49	185
Chicago IL	87	140	294
Dubuque IA	172	97	128
Duluth MN	389	329	244
Eau Claire	234	174	84
Fond Du Lac	63	71	130
Green Bay	110	131	198
Hayward	340	280	195
La Crosse	198	137	
Madison	77		137
Marinette	90	183	301
Milwaukee		77	212
Racine	24	95	235
Rhinelander	231	203	239
Sheboygan	54	108	193
Stevens Point	154	107	157
Wausau	188	141	188
Wisconsin Dells	113	53	89

Selected Recreational & Historical Sites

- Apostle Islands National Lakeshore, D-7
- Cave of the Mounds (Blue Mounds), R-9
- Circus World Museum (Baraboo), Q-9
- Devils Lake State Park, Q-9
- Door County, L-15
- Fresh Water Fishing Hall of Fame, G-5
- Heritage Hill State Park, C-11
- Horicon Marsh Wildlife Area, P-12
- House on the Rock, R-8
- Kettle Moraine State Forest, S-13
- Little Norway (Mt Horeb), R-9
- Milwaukee County Zoo, X-3
- Mitchell Park Dome, X-5
- National Railroad Museum, C-11
- New Glarus, S-10
- Old World Wisconsin (Eagle), S-13
- Pattison State Park, F-3
- Rock Island State Park, I-17
- State Capitol, T-3
- Taliesin, R-8
- Villa Louis, R-6
- Wisconsin Dells, P-9

Area: 54,464 sq. mi. (25)
Population: 4,694,500 (16)
Dimensions: N-S 300 miles, E-W 290 miles
Highest Point: Timms Hill 1,952 ft., J-8
Capital: Madison, R-10*
Largest City: Milwaukee, R-14

Index page 127

Explanation of Symbols

- State Parks (with camping facilities)
- State Parks (without camping facilities)
- Waysides, Roadside Parks
- Campsites
- Airports
- Points of Interest
- Service Areas
- Rest Areas
- S.P. State Parks
- S.F. State Forests
- S.R State Reserves
- Free Limited-Access Highways
- Toll Limited-Access Highways
- Other Four-Lane Divided Highways
- Principal Highways
- Other Through Highways
- Other Roads
- Unpaved Roads
- Scenic Routes

For explanation of all map symbols, see pg 1, Index of counties and towns, page 120.

How to Determine Distance

0 5 10 Miles
0 5 10 15 Kilometers

Mileage in red between red arrowheads, in black between intersections. Some interchange numbers indicate mileage

Central Milwaukee

© 1980 Rand McNally & Company

Wyoming

Area: 97,203 sq. mi. (9)
Population: 430,400 (50)
Dimensions: N-S 275 miles, E-W 365 miles
Highest Point: Gannett Peak 13,804 ft., E-7
Capital: Cheyenne, J-15★
Largest City: Cheyenne, J-15

Index page 128

MT p 57 · SD p 89 · NE p 59 · CO p 17 · UT p 97 · ID p 25

Selected Recreational & Historical Sites

Buffalo Bill Historic Center, B-8
Devils Tower National Monument, B-15
Flaming Gorge National Recreation Area, J-7
Fort Laramie National Historic Site, G-16
Fossil Butte National Monument, H-5
Grand Teton National Park, D-6
Hot Springs State Park, D-10
National Elk Refuge (worlds largest elk herd), D-6
Yellowstone National Park, B-6

How to Determine Distance

Mileage in red between red arrowheads, in black between intersections. Some interchange numbers indicate mileage.

Mileage Between Principal Cities

	Casper	Cheyenne	Sheridan
Casper		177	149
Cheyenne	177		326
Cody	214	391	148
Colter Bay	264	441	289
Evanston	325	358	458
Laramie	152	50	301
Mammoth Hot Sprs	347	524	281
Rawlins	118	151	267
Riverton	119	296	218
Rock Springs	226	259	360
Sheridan	149	326	
Worland	163	340	130

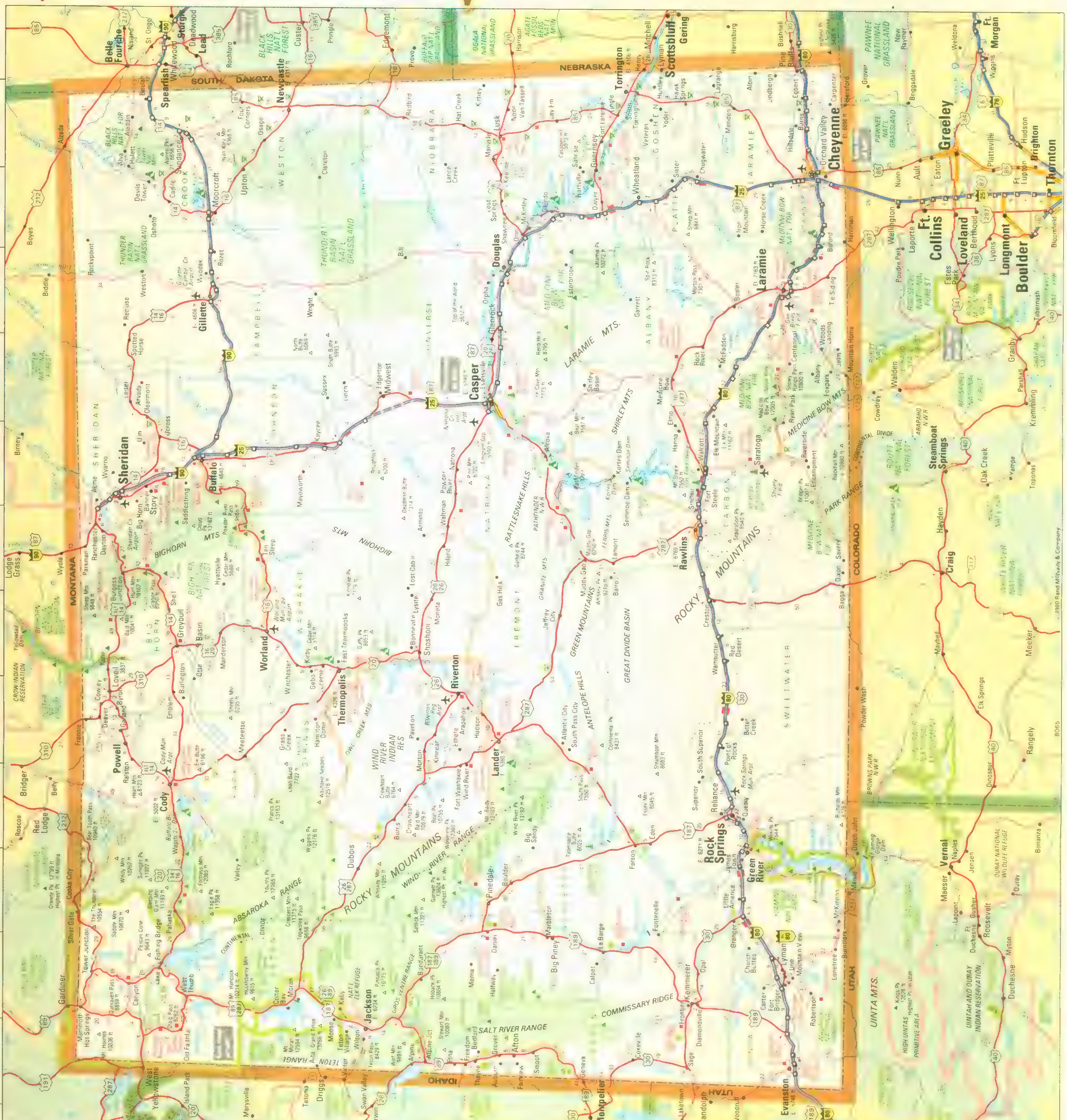

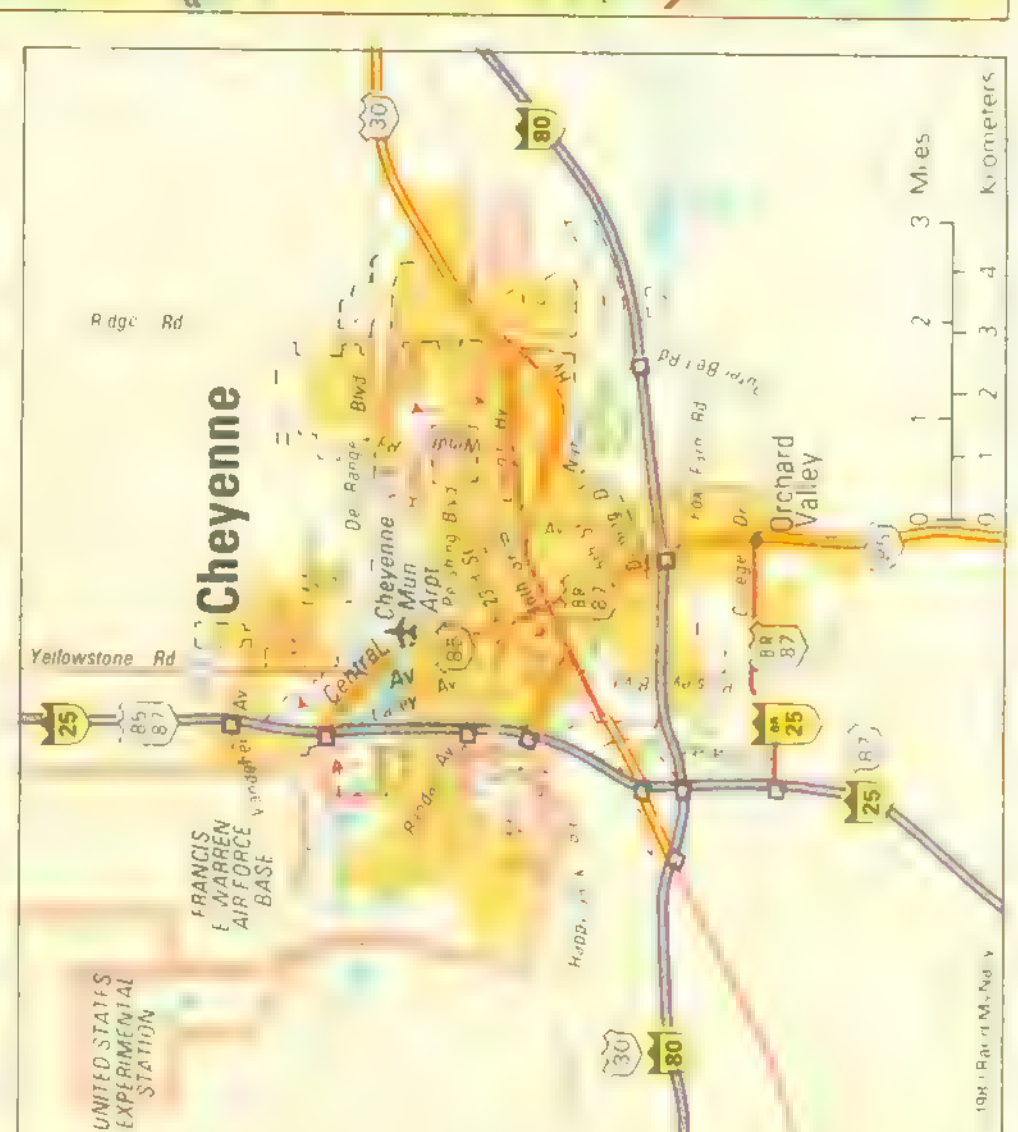

UNITED STATES MILEAGE CHART

Mileages in this chart are based upon the shortest most direct route usable by trucks and automobiles via National Interstate, U.S. or primary State Highways.

	Albany NY	Albuquerque NM	Atlanta GA	Baltimore MD	Billings MT	Birmingham AL	Boise ID	Boston MA	Buffalo NY	Charleston SC	Charleston WV	Charlotte NC	Cheyenne WY	Chicago IL	Cleveland OH	Columbia SC	Columbus OH	Dallas TX	Denver CO	Des Moines IA
Acadia N.P. ME	383	2459	1433	682	2511	1583	3117	255	684	1415	1028	1103	2347	1251	875	1228	1015	2027	2237	1567
Albany NY		2088	1010	339	2128	1341	2590	169	301	1090	780	974	1818	816	484	822	637	1677	1854	1184
Albuquerque NM	2088		1404	1913	991	1254	940	2220	1773	1703	1007	1625	538	1312	1585	1623	1456	644	437	974
Atlanta GA	1010	1404		654	2061	150	2265	1036	953	291	501	240	1511	712	755	211	585	791	1430	951
Baltimore MD	339	1913	654		1991	771	2406	427	365	568	365	418	1839	703	358	517	425	1449	1758	1039
Big Bend N.P. TX	2354	450	1450	1675	1544	1300	1390	2434	2028	1737	1716	1690	988	1649	1837	1739	1697	654	887	1544
Billings MT	2128	991	2061	1991		1911	606	2292	1923	2208	1933	2067	455	1231	1636	2272	1697	1611	547	1040
Birmingham AL	1341	1254	150	771	1911		2202	1060	1007	441	561	391	772	657	809	361	574	640	1424	924
Boise ID	2590	940	2265	2406	606	2202		2907	2289	2556	2205	2415	734	1819	2098	2476	2062	1593	835	1406
Boston MA	169	2220	1036	427	2292	1060	2907		465	1160	484	848	2092	1004	492	1137	921	1790	2041	1348
Buffalo NY	301	1773	953	365	1923	1007	2289	466		917	446	707	1517	539	191	801	328	1364	1553	848
Calgary AB	2691	1554	2624	2554	563	2474	794	2855	2486	2771	2496	2630	1019	1670	2199	2835	2260	2174	1119	1603
Carlsbad Caverns N.P. NM	2141	303	1285	1913	1154	1104	1243	2254	1828	1539	1513	1486	699	1385	1653	1441	1513	504	598	1167
Charleston SC	1090	1703	291	568	2208	441	2556	1160	917		478	210	1834	906	726	113	645	1085	1721	1244
Charleston WV	780	1007	501	365	1933	561	2205	484	446	478		268	1451	470	248	362	167	1049	1370	893
Charlotte NC	974	1625	240	418	2067	391	2415	848	707	210	268		1639	737	516	94	435	1022	1580	1103
Cheyenne WY	1818	538	1511	1839	455	772	734	2092	1517	1834	1451	1639		981	1326	1722	1198	881	101	635
Chicago IL	816	1312	712	703	1231	657	1819	1004	539	906	470	737	981		348	827	302	921	1021	344
Cleveland OH	484	1585	755	358	1636	809	2098	492	191	726	248	516	1326	348		610	140	1189	1362	657
Columbia SC	822	1623	211	517	2272	361	2476	1137	801	113	362	94	1722	827	610		529	977	1621	1164
Columbus OH	637	1456	585	425	1697	574	2062	921	328	645	167	435	1198	302	140	529		1049	1285	611
Crater Lake N.P. OR	3020	1360	2772	2836	1036	2622	430	3337	1437	2986	2739	2909	1202	2249	2528	2906	2492	1977	1265	1836
Dallas TX	1677	644	791	1449	1611	640	1593	1790	1364	1085	1049	1022	881	921	1189	977	1049		784	703
Denver CO	1854	437	1430	1758	547	1424	835	2041	1553	1721	1370	1580	101	1021	1362	1621	1285	784		671
Des Moines IA	1184	974	951	1039	1040	924	1406	1348	848	1244	893	1103	635	344	657	1164	611	703	671	
Detroit MI	654	1598	925	514	1563	979	2025	662	361	840	418	630	1293	275	166	724	193	1156	1329	657
El Paso TX	2235	266	1411	1983	1259	1262	1204	2565	1992	1704	1683	1642	806	1464	1738	1594	1598	617	705	1222
Fargo ND	1489	1447	1437	1352	587	1438	1195	1653	1188	1690	1143	1383	909	645	997	1426	951	1091	1010	481
Glacier N.P. MT	2551	1646	2484	2414	423	2334	510	2715	2346	2631	2356	2490	877	1654	2059	2695	2120	2034	978	1463
Grand Canyon N.P. AZ	2504	438	1841	2454	944	1691	748	2670	2211	2132	1966	2066	798	1713	2023	2052	1882	1082	697	1368
Grand Junction CO	2229	445	1654	1969	805	1238	620	2387	1836	1967	1620	1903	351	1271	1704	1903	1564	975	250	921
Great Smoky Mts. N.P.	1106	1436	181	714	1881	331	2239	810	772	186	326	145	1505	687	743	186	603	884	1404	927
Hartford CT	114	2102	1087	320	2194	1237	2800	107	415	1053	684	741	1884	908	558	894	698	1691	1796	1250
Houston TX	1826	889	791	1404	1686	701	1829	2018	1494	1047	999	1070	1232	1091	1306	1041	1166	245	1131	962
Indianapolis IN	807	1267	527	569	1329	468	1695	934	509	818	317	551	923	185	318	609	178	892	1107	479
Jackson MS	1605	1052	390	1012	1780	241	2128	1146	1131	671	802	632	1388	744	940	602	800	405	1287	877
Jacksonville FL	1052	1641	313	751	2230	463	2874	1031	986	244	661	393	1824	1007	909	296	825	1039	1743	1266
Kansas City MO	1308	777	822	1123	1040	818	1445	1435	1010	1113	764	974	683	542	819	1015	680	505	606	197
Las Vegas NV	2663	575	1979	2488	949	1829	668	2778	2284	2278	2103	2202	849	1780	2093	1651	2019	1219	758	1430
Little Rock AR	1406	865	577	1042	1519	427	1798	1500	1063	866	730	778	1065	657	868	795	728	315	941	560
Los Angeles CA	2885	797	2236	2710	1221	2086	844	3017	2584	2500	1804	2326	1124	2048	2382	2420	2242	1440	1031	1761
Louisville KY	858	1279	415	639	1606	360	1954	962	545	501	251	456	1200	297	354	497	214	819	1119	588
Memphis TN	1257	997	434	1017	1633	255	1988	1436	920	696	629	630	1270	537	732	616	592	454	1169	659
Mexico City	2805	1414	1904	2383	2405	1767	2350	2997	2543	2194	1978	2148	1952	2143	2355	2114	2215	1172	1851	1918
Miami FL	1398	1995	663	1080	2576	754	3019	1377	1400	590	1008	740	2170	1423	1252	643	1171	1385	2184	1612
Milwaukee WI	927	1405	799	790	1158	742	1751	1091	626	1102	556	827	1002	87	435	881	387	1015	1038	366
Minneapolis MN	1250	1219	1198	1113	826	1143	1492	1390	949	1489	873	1151	779	410	758	1385	712	949	917	245
Montréal PQ	227	2131	1237	564	2077	1387	2523	310	399	1138	823	988	1788	847	583	1087	720	1894	1824	1156
Nashville TN	1056	1204	246	666	1350	191	2019	1092	721	539	420	421	1265	466	533	437	383	659	1184	707
New Orleans LA	1496	1157	478	1135	1892	341	2154	1507	1345	726	902	722	1504	948	1055	689	915	517	1403	1083
New York NY	156	1997	854	194	2039	1106	2487	208	371	768	546	618	1754	809	471	717	548	1614	1758	1118
Norfolk VA	585	1888	557	228	2253	708	2601	637	667	440	405	323	1847	865	644	389	563	1036	1766	1289
Oklahoma City OK	1499	523	833	1380	1148	715	1441	1731	1224	1143	1020	1104	694	827	1033	1101	922	207	1423	547
Olympic N.P. WA	3057	1542	2905	2806	911	2625	602	3103	2686	2600	2751	2365	1330	2145	2495	3001	2458	2268	1426	1918
Omaha NE	1317	995	1010	1152	955	882	1243	1469	1016	1265	947	1107	501	479	825	1175	848	662	537	133
Orlando FL	1230	1783	437	892	2434	546	2853	1276	1126	384	802	534	1964	1147	1100	437	960	1179	1883	1390
Philadelphia PA	263	1947	748	96	2023	868	2477	315	360	662	482	512	1665	785	421	611	477	1500	1752	1094
Phoenix AZ	2519	458	1827	2533	1285	1677	981	2681	2224	2118	2070	2080	941	1742	2043	2029	1903	1055	895	1432
Pittsburgh PA	453	1631	734	245	1765	788	2180	574	219	705	227	495	1382	476	129	589	184	1208	1469	776
Portland ME	237	2313	1287	536	2365	1437	2971	109	538	1269	882	957	2201	1105	729	1082	869	1881	2091	1421
Portland OR	2955	1372	2690	2889	901	2574	432	3169	2728	2981	2758	2934	1182	2148	2537	2882	2450	2043	1261	1816
Québec PQ	393	2295	1403	728	2241	1734	2687	466	563	1302	987	1152	1952	1010	747	1251	884	2070	1987	1319
Rapid City SD	1806	853	1517	1669	317	1462	983	1907	1467	1806	1457	1752	316	913	1236	1708	1239	1132	416	640
Regina SK	2036	1393	1979	1887	472	1949	1080	2176	1735	2272	1659	2154	856	1192	1538	2170	1492	1638	956	1028
Reno NV	2780	1021	2433	2730	1032	2283	426	3045	2515	2722	2400	2630	968	1947	2288	2611	2310	1665	1029	1599
St. Louis MO	1054	1023	565	895	1350	512	1698	750	793	858	507	742	944	289	637	778	422	655	863	386
Salt Lake City UT	2254	604	1955	2067	532	1959	336	2402	1953	2225	1866	2098	436	1417	1762	2123	1682	1257	499	1070
San Antonio TX	1970	730	1066	1291	1556	916	1668	2051	1644	1355	1332	1306	1103	1265	1453	1355	1313	270	1002	979
San Diego CA	3013	811	2180	2714	1285	1994	978	2913	2245	2421	2341	2436	1189	2093	2396	2382	2267	1348	1095	1766
San Francisco CA	3146	1109	2483	2922	1258	2516	652	2975	2839	2880	2597	2721	1192	2173	2652	2899	2512	1752	1255	1825
Sault Ste. Marie ON	812	1798	1118	877	1265	998	1873	976	694	1180	751	970	1470	494	503	1084	533	1484	1506	836
Seattle WA	2954	1453	2820	2817	826	2540	517	3016	2601	2515	2666	2280	1245	2060	2410	2916	2373	2183	1341	1833
Shenandoah N.P. VA	494	1231	732	137	2177	802	2429	564	670	698	224	492	1695	772	472	586	391	1308	1594	1066
Toronto ON	406	1838	1058	560	1784	1010	2390	570	105	1025	551	819	1474	515	296	908	436	1435	1492	824
Vancouver BC	3111	1590	2882	2885	968	2827	659	3155	2727	2654	2659	2419	1300	2190	2536	3055	2490	2234	1484	1978
Washington DC	396	1849	618	37	2108	735	2554	448	493	532	349	382	1878	709	360	481	431	1385	1717	788
Wichita KS	1494	586	946	1280	1075	1911	1355	1634	1198	1236	955	1091	621	728	1010	1246	871	365	520	388
Winnipeg MB	1707	1664	1737	1588	804	1708	1410	1790	1405	2028	1335	1600	1126	862	1214	1643	1168	1308	1227	784
Yellowstone N.P. WY	2333	1080	2053	2044	173	1314	440	2434	1979	2376	2013	2181	542	1440	1868	2264	1833	1529	640	1192
Yosemite N.P. CA	2990	1123	2527	3036	1268	2377	636	3326	2832	2826	2610	2840	1172	2157	2597	2199	2496	1767	1235	1881

	Detroit MI	El Paso TX	Fargo ND	Grand Junction CO	Hartford CT	Houston TX	Indianapolis IN	Jackson MS	Jacksonville FL	Kansas City MO	Las Vegas NV	Little Rock AR	Los Angeles CA	Louisville KY	Memphis TN	Miami FL	Milwaukee WI	Minneapolis MN	Nashville TN	New Orleans LA
Acadia N.P. ME	1045	2644	1872	2642	346	2618	1197	1824	1659	1691	2997	1755	1175	1241	1691	2005	1310	1614	1347	1911
Albany NY	654	2235	1489	2229	114	1826	807	1605	1052	1308	2663	1406	2885	858	1257	1398	927	1250	1056	1496
Albuquerque NM	1598	266	1447	438	2102	889	1267	1052	1641	777	575	865	797	1279	997	1995	1405	1219	1204	1157
Atlanta GA	925	1411	1437	1654	1087	791	527	390	313	822	1979	577	2236	415	434	663	799	1198	246	478
Baltimore MD	514	1983	1352	1969	320	1404	569	1012	751	1123	2488	1042	2710	639	1017	1080	790	1113	666	1135
Big Bend N.P. TX	1885	184	1754	888	2308	581	2744	1139	1490	1159	908	969	1011	1487	1155	1836	1736	1789	1318	933
Billings MT	1563	1259	587	805	2194	1686	1329	1780	2230	1040	949	1519	1221	1606	1633	2576	1158	826	1350	1892
Birmingham AL	979	1262	1438	1238	1237	701	468	241	463	818	1829	427	2086	360	255	754	742	1143	191	341
Boise ID	2025	1204	1195	620	2800	1829	1695	2128	2874	1445	668	1798	844	1954	1998	3019	1751	1492	2019	2154
Boston MA	662	2565	1653	2387	107	2018	934	1146	1031	1435	2778	1500	3017	962	1436	1377	1091	1390	1092	1507
Buffalo NY	361	1992	1188	1836	415	1494	509	1131	986	1010	2284	1063	2584	545	920	1400	626	949	721	1345
Calgary AB	2074	2072	1150	1368	2757	2249	1892	2343	2793	1656	1514	2082	1786	2169	2196	3139	1779	1244	2234	2455
Carlsbad Caverns N.P. NM	1620	153	1555	671	2155	658	1356	912	1543	969	871	779	976	1283	919	1846	1008	1413	1128	1008
Charleston SC	840	1704	1690	1967	1053	1047	818	671	244	1113	2278	866	2500	501	696	590	1102	1489	539	726
Charleston WV	418	1683	1143	1620	684	999	317	802	661	764	2103	730	1804	251	629	1008	556	873	420	902
Charlotte NC	630	1642	1383	1903	741	1070	551	632	393	974	2202	778	2326	456	630	740	827	1151	421	722
Cheyenne WY	1293	806	909	351	1884	1232	923	1388	1824	683	849	1065	1124	1200	1270	2170	1002	779	1265	1504
Chicago IL	275	1464	645	1271	908	1091	185	744	1007	542	1780	657	2048	297	537	1423	87	410	466	948
Cleveland OH	166	1738	997	1704	558	1306	318	940	909	819	2093	868	2382	354	732	1252	435	758	533	1055
Columbia SC	724	1594	1426	1903	894	1041	609	602	296	1015	1651	795	2420	497	616	643	881	1385	437	689
Columbus OH	193	1598	951	1564	698	1166	178	800	825	680	2019	728	2242	214	592	1171	387	712	383	915
Crater Lake N.P. OR	2455	1636	1623	1050	3230	2397	2125	2558	3085	1871	785	2228	835	2384	2428	3431	2181	1922	2449	2584
Dallas TX	1156	617	1091	975	1691	245	892	405	1039	505	1219	315	1440	819	454	1385	1015	949	659	517
Denver CO	1329	705	1010	250	1796	1131	1107	1287	1743	606	758	941	1031	1119	1169	2184	1038	917	1184	1403
Des Moines IA	657	1222	481	921	1250	962	479	877	1266	197	1130	560	1761	588	659	1612	366	245	707	1083
Detroit MI		1908	924	1636	728	1323	284	994	1079	821	2020	952	2288	382	719	1422	360	685	543	813
El Paso TX	1908		1566	704	2308	742	1419	1025	1644	1043	718	935	823	1450	1074	1947	1549	1564	1278	1109
Fargo ND	924	1566		1286	1557	1381	834	1307	1833	615	1538	1043	1808	1126	1183	2015	572	239	1109	1453
Glacier N.P. MT	1986	1682	1010	1208	2617	2109	1752	2203	2653	1584	1374	1939	1404	2029	2056	2989	1639	1375	1773	2315
Grand Canyon N.P. AZ	1953	654	1708	448	2728	1660	1703	1490	2130	1221	277	1303	508	1715	1436	2433	1735	1614	1645	1595
Grand Junction CO	1636	704	1286		2280	1215	1332	1410	1958	856	510	1146	782	1369	1286	2304	1288	1165	1479	1470
Great Smoky Mts. N.P.	913	1492	1418	1654	1010	1011	502	572	494	798	2011	569	2221	389	429	840	771	1096	220	659
Hartford CT	728	2308	1557	2280		1911	835	1478	1297	1336	2790	1340	2899	873	1271	1643	995	1316	1041	1565
Houston TX	1323	742	1381	1215	1911		1047	462	887	766	1467	434	1582	941	574	1190	1198	1208	780	352
Indianapolis IN	284	1419	834	1332	835	1047		713	840	501	1840	630	2063	108	490	1186	270	593	277	804
Jackson MS	994	1025	1307	1410	1478	462	713		609	686	1627	264	1853	588	208	912	829	1129	414	206
Jacksonville FL	1079	1644	1883	1958	1297	887	840	609		1135	2267	815	2466	728	747	346	1112	1511	563	557
Kansas City MO	821	1043	615	856	1336	766	501	686	1135		1365	423	1637	513	563	1481	564	443	578	839
Las Vegas NV	2020	718	1538	510	2790	1467	1840	1627	2267	1365		1440	272	1852	1572	2570	1797	1676	1781	1732
Little Rock AR	952	935	1043	1146	1340	434	630	264	815	423	1440		1662	514	140	1161	793	866	346	417
Los Angeles CA	2288	823	1808	782	2899	1582	2063	1853	2466	1637	272	1662		2075	1795	2769	2069	2007	2001	1931
Louisville KY	382	1450	1126	1369	873	941	108	586	728	513	1852	514	2075		378	1095	382	705	169	701
Memphis TN	719	1074	1183	1268	1271	574	490	208	747	563	1572	140	1795	378		1064	622	914	209	414
Mexico City	2383	1148	2260	1852	2890	1098	2109	1560	1983	1721	1869	1487	1981	2001	1626	2286	2228	2164	1832	1448
Miami FL	1422	1947	2015	2304	1643	1190	1186	912	346	1481	2570	1161	2769	1095	1064		1458	1857	910	860
Milwaukee WI	360	1549	572	1288	995	1198	270	829	1112	564	1797	793	2069	382	622	1458		337	551	1033
Minneapolis MN	685	1564	239	1165	1316	1208	593	1129	1511	443	1676	866	2007	705	914	1857	337		874	1328
Montréal PQ	572	2275	1490	2074	315	2139	856	1628	1321	1354	2583	1452	2855	937	1315	1649	932	1182	1146	1728
Nashville TN	543	1278	1109	1479	1041	780	277	414	563	578	1781	346	2001	169	209	910	551	874		532
New Orleans LA	813	1109	1453	1470	1565	352	804	206	557	839	1732	417	1931	701	414	860	1033	1328	532	
New York NY	649	2150	1452	2035	119	1827	731	1430	951	1233	2572	1221	2794	766	1081	1279	894	1217	872	1335
Norfolk VA	814	1953	1514	2016	548	1393	705	949	624	1160	2463	1023	2685	647	881	971	952	1294	672	1039
Oklahoma City OK	1034	676	970	810	1720	461	744	564	1152	345	1098	344	1320	484	476	1498	876	792	683	665
Olympic N.P. WA	2420	1801	1500	1218	3078	2513	2332	2800	3218	1998	1265	2651	1264	2444	2592	3571	2075	1738	2629	3006
Omaha NE	791	936	434	787	1370	952	613	872	1323	186	1295	583	1627	646	637	1636	500	378	764	1026
Orlando FL	1270	1735	1973	2098	1080	978	980	700	140	1275	2358	955	2557	868	887	229	1252	1651	688	648
Philadelphia PA	577	2183	1434	2002	315	1685	659	1106	845	1170	2511	1136	2779	706	1080	1173	872	1195	787	1229
Phoenix AZ	2017	438	1905	583	2510	1197	1725	1463	2002	1235	285	1325	389	1751	1465	2348	1771	1810	1674	1545
Pittsburgh PA	285	1782	1126	1469	473	1430	364	1072	885	870	2207	898	2430	393	856	1231	564	887	567	1237
Portland ME	899	2498	1726	2496	200	2472	1051	1678	1513	1545	2851	1609	1029	1095	1545	1859	1164	1468	1201	1765
Portland OR	2423	1631	1488	1052	3194	2214	2237	2464	2995	1820	1090	2225	1029	2372	2313	3341	2061	1724	2432	2536
Québec PQ	735	2439	1654	2237	507	2315	1019	1727	1485	1518	2746	1616	3018	1101	1479	1813	1096	1346	1310	1903
Rapid City SD	1194	1121	593	662	1846	1377	1113	1441	1830	693	1163	1081	1441	1206	1233	2176	841	577	1291	1647
Regina SK	1465	1659	547	1206	2102	1971	1375	1847	2296	1162	1421	1585	1693	1487	1695	2643	1119	786	1733	2000
Reno NV	2215	1167	1638	751	3031	1880	2132	2075	1771	1635	446	1999	468	2144	2077	1977	1956	1764	2235	2221
St. Louis MO	534	1175	857	1113	1079	837	244	490	882	257	1596	403	1819	256	283	1226	376	631	321	698
Salt Lake City UT	1728	870	1254	284	2320	1442	2360	1950	2538	1105	469	1438	691	1618	1551	2884	1430	1186	1714	1775
San Antonio TX	1531	564	1370	1168	1984	197	1221	675	1082	784	1287	583	1387	1103	725	1385	1352	1225	934	547
San Diego CA	2123	731	1873	846	2923	1490	2078	1756	2355	1588	336	1666	134	2090	1805	2678	2221	1840	1997	1840
San Francisco CA	2516	1200	1864	977	3171	1961	2334	2151	2747	1861	570	1976	414	2346	2116	3093	2257	1979	2325	2447
Sault Ste. Marie ON	353	2101	678	1756	926	1729	531	1207	1409	1038	2217	1119	2486	638	999	1755	407	555	807	1337
Seattle WA	2335	1716	1415	1133	2991	2428	2247	2715	3056	1913	1180	2566	1200	2359	2507	3486	1990	1653	2544	2921
Shenandoah N.P. VA	642	1925	1421	1844	457	1562	587	1076	882	988	2327	993	2724	475	853	1228	2244	2567	644	1209
Toronto ON	240	2052	1159	1742	520	1680	524	1251	1091	1185	2251	1168	2523	657	1181	1437	563	906	972	1536
Vancouver BC	2463	1855	1557	1270	3130	2487	2373	2637	3201	2058	1322	2481	1343	2485	2508	3548	2129	1796	2636	2749
Washington DC	516	2050	1371	1967	359	1365	608	973	715	1162	2424	1005	2646	601	978	1043	811	1152	627	1099
Wichita KS	1012	836	811	770	1527	618	692	767	899	191	1161	444	1383	704	643	1664	819	633	769	883
Winnipeg MB	1141	1930	217	1438	1821	1598	1051	1524	2050	830	1987	1260	2259	1163	1453	2396	793	456	1491	1730
Yellowstone N.P. WY	1795	1316	762	612	2373	1774	1655	1930	2366	1249	785	1607	1057	1742	1812	2712	1369	1001	1807	2046
Yosemite N.P. CA	2767	1271	2081	961	3241	2032	2656	2172	2815	1817	548	1990	400	2330	2130	3161	2312	1488	2339	2284

	New York NY	Norfolk VA	Oklahoma City OK	Omaha NE	Orlando FL	Philadelphia PA	Phoenix AZ	Pittsburgh PA	Portland ME	Portland OR	Rapid City SD	Reno NV	St. Louis MO	Salt Lake City UT	San Antonio TX	San Diego CA	San Francisco CA	Seattle WA	Washington DC	Wichita KS
Acadia N.P. ME	463	892	1984	1675	1549	570	2922	836	146	3387	2152	3327	1441	2724	2376	3275	3439	3269	703	1887
Albany NY	156	585	1499	1317	1230	263	2519	453	237	2955	1806	2780	1054	2254	1970	3013	3146	2954	396	1494
Albuquerque NM	1997	1888	523	995	1783	1947	458	1631	2313	1372	853	1021	1023	604	730	811	1109	1453	1849	586
Atlanta GA	854	557	833	1010	437	748	1827	734	1287	2690	1517	2433	565	1955	1066	2180	2483	2820	618	946
Baltimore MD	194	228	1380	1152	892	96	2533	245	536	2889	1669	2730	895	2067	1291	2714	2874	2817	37	1280
Big Bend N.P. TX	2268	2013	861	1345	1630	2154	622	1862	2535	1940	1304	1639	1361	1172	394	915	1424	1907	2039	1159
Billings MT	2039	2253	1148	955	2434	2023	1285	1765	2365	901	375	1032	1350	532	1556	1285	1258	826	2108	1075
Birmingham AL	1106	708	715	882	546	868	1677	788	1437	2574	1462	2283	512	1959	916	1994	2516	2737	735	1911
Boise ID	2487	2601	1441	1243	2853	2477	981	2180	2971	432	983	426	1698	336	1668	978	652	517	2554	1355
Boston MA	208	637	1731	1469	1276	315	2681	574	109	3169	1907	3044	750	2402	2051	2913	2975	3016	448	1634
Buffalo NY	371	667	1224	1016	1126	360	2224	219	538	2728	1467	2515	793	1953	1644	2245	2839	2601	493	1198
Calgary AB	2468	2816	1797	1470	3356	2586	1848	2328	2925	1464	938	1595	1913	883	2121	1850	1355	795	2671	1638
Carlsbad Caverns N.P. NM	2078	1848	671	1155	1634	1964	591	1672	2345	1675	1016	1320	1171	907	480	884	1390	2518	1815	830
Charleston SC	768	440	1143	1265	384	662	2118	705	1269	2981	1806	2722	858	2225	1355	2421	2880	2515	532	1236
Charleston WV	546	405	1020	947	802	482	2070	227	882	2758	1457	2400	507	1866	1332	2341	2597	2666	349	955
Charlotte NC	618	323	1104	1107	534	512	2080	495	957	2934	1725	2630	742	2098	1306	2436	2721	2280	382	1091
Cheyenne WY	1754	1847	694	501	1964	1665	941	1382	2201	1182	316	966	944	436	1103	1189	1192	1245	1878	621
Chicago IL	809	865	827	479	1147	785	1742	476	1105	2148	913	1947	289	1417	1265	2093	2173	2060	709	728
Cleveland OH	471	644	1033	825	1100	421	2043	129	729	2537	1236	2288	637	1762	1453	2396	2652	2462	360	1010
Columbia SC	717	389	1101	1175	437	611	2029	589	1082	2882	1708	2611	778	2123	1355	2382	2899	2993	481	1246
Columbus OH	548	563	922	848	960	477	1903	184	869	2450	1239	2310	422	1682	1313	2267	2512	2372	431	871
Crater Lake N.P. OR	2917	3031	1944	1703	3225	2907	1070	2610	3401	222	1411	339	2128	761	2200	965	443	395	2984	1785
Dallas TX	1614	1036	207	662	1179	1500	1055	1208	1881	2043	1132	1665	565	1257	270	1348	1752	2183	1385	365
Denver CO	1785	1766	1423	537	1883	1752	895	1469	2091	1261	416	1029	863	499	1002	1095	1255	1341	1717	520
Des Moines IA	1118	1289	547	133	1390	1094	1432	776	1421	1816	640	1599	386	1070	979	1766	1825	1833	788	388
Detroit MI	649	814	1034	791	1270	577	2017	285	899	2423	1194	2215	534	1728	1531	2123	2516	2389	516	1012
El Paso TX	2150	1953	676	936	1735	2183	438	1782	2498	1631	1121	1167	1175	870	564	731	1200	1716	2050	836
Fargo ND	1452	1514	970	434	1973	1434	1905	1126	1726	1488	593	1638	857	1254	1370	1873	1864	1415	1371	811
Glacier N.P. MT	2462	2676	1657	1330	2793	2446	2104	2188	2788	788	798	936	1773	955	2246	1538	1162	615	2531	1498
Grand Canyon N.P. AZ	2434	2463	961	1234	2221	2363	218	2070	2738	1175	1115	723	1459	414	1218	569	529	1260	2415	1024
Grand Junction CO	2035	2016	810	787	2098	2002	583	1469	2496	1052	662	751	1113	284	1168	848	977	1133	1967	770
Great Smoky Mts. N.P.	872	487	913	904	634	508	1894	553	1343	2671	1516	2405	541	1903	1031	2247	2635	2756	808	1072
Hartford CT	119	548	1920	1370	1080	315	2570	473	200	3194	1846	3031	1079	2320	1984	2923	3171	2991	359	1527
Houston TX	1827	1393	461	952	978	1685	1197	1430	2472	2214	1377	1880	837	1442	197	1490	1961	2428	1365	618
Indianapolis IN	731	705	744	613	980	659	1725	364	1051	2237	1113	2132	244	2360	1221	2078	2334	2247	606	692
Jackson MS	1430	949	564	872	700	1106	1463	1072	1678	2464	1441	2075	490	1950	675	1756	2151	2715	973	767
Jacksonville FL	951	624	1152	1323	140	845	2002	885	1513	2995	1830	1771	882	2538	1082	2355	2747	3056	715	899
Kansas City MO	1233	1160	345	186	1275	1170	1235	870	1545	1820	693	1635	257	1105	784	1588	1861	1913	1162	191
Las Vegas NV	2572	2463	1098	1295	2358	2511	285	2207	2851	1007	1163	446	1596	419	1287	336	570	1180	2424	1161
Little Rock AR	1221	1023	344	583	955	1136	1325	898	1609	2225	1081	1999	403	1438	583	1666	1976	2566	1005	444
Los Angeles CA	2794	2685	1320	1627	2557	2779	389	2430	1029	1029	1441	468	1819	691	1387	134	414	1200	2646	1383
Louisville KY	766	647	484	646	868	706	1751	393	1095	2372	1206	2144	256	1618	1103	2090	2346	2359	601	704
Memphis TN	1081	881	476	637	887	1080	1465	856	1545	2313	1233	2077	283	1551	725	1805	2116	2507	978	643
Mexico City	2806	2465	1379	1831	2074	2663	1586	2395	3451	2777	2166	2315	1877	2018	898	1845	2348	2862	2344	1535
Miami FL	1279	971	1498	1636	229	1173	2348	1231	1859	3314	2176	1977	1226	2884	1385	2678	3093	3486	1043	1664
Milwaukee WI	894	952	876	500	1252	872	1771	564	1164	2061	841	1956	376	1430	1352	2221	2257	1990	811	819
Minneapolis MN	1217	1294	792	378	1651	1195	1810	887	1468	1724	577	1764	631	1186	1225	1840	1979	1653	1152	633
Montréal PQ	382	727	1601	1290	1462	469	2589	611	287	2950	1709	2747	1101	2225	2164	2919	2959	2905	607	1545
Nashville TN	872	672	683	764	688	787	1674	567	1201	2432	1291	2235	321	1714	934	1997	2325	2544	627	769
New Orleans LA	1335	1039	665	1026	648	1229	1545	1237	1765	2536	1647	2221	698	1775	547	1840	2447	2921	1099	883
New York NY		357	1476	1252	1092	99	2445	379	317	2914	1720	2711	976	2189	1841	2803	2930	2878	237	1424
Norfolk VA	357		1365	1606	765	265	2349	421	746	3032	1849	2871	903	2266	1606	2819	3039	2914	189	1370
Oklahoma City OK	1476	1365		536	1292	1529	981	1108	1838	1867	925	1544	500	1101	477	1334	1632	2222	1356	158
Olympic N.P. WA	2963	2999	2307	1817	3342	2918	1550	2624	3210	235	1288	879	2257	933	2265	1398	872	87	2850	1940
Omaha NE	1252	1606	536		1407	1315	1432	927	1529	1808	532	1465	444	936	941	1632	1691	1732	1191	301
Orlando FL	1092	765	1292	1407		986	2083	1025	1403	3135	1970	2849	1004	2678	1173	2446	2887	3257	856	1039
Philadelphia PA	99	265	1529	1315	986		2374	308	424	2931	1713	2802	904	2179	1753	2859	3004	2833	131	1361
Phoenix AZ	2455	2349	981	1432	2083	2374		2087	2776	1413	1161	731	1481	645	1002	353	762	1465	2324	1044
Pittsburgh PA	379	421	1108	927	1025	308	2087		690	2634	1405	2494	609	1813	1569	2440	2696	2539	247	1054
Portland ME	317	746	1838	1529	1403	424	2776	690		3241	2006	3181	1295	2578	2230	3129	3293	3123	557	1741
Portland OR	2914	3032	1867	1808	3135	2931	1375	2634	3241		1276	644	2124	768	2095	1163	637	171	2946	1787
Québec PQ	566	891	1765	1453	1626	633	2753	775	453	3114	1873	2911	1265	2389	2340	3083	3122	3069	771	1709
Rapid City SD	1720	1849	925	532	1970	1713	1161	1405	2006	1276		1280	950	746	1369	1504	1506	1203	1637	766
Regina SK	1990	2064	1512	981	2421	1949	1788	1657	2273	1368	540	1501	1412	1006	1958	1757	1686	1199	1889	1277
Reno NV	2711	2871	1544	1465	2849	2802	731	2494	3181	461	1280		1892	526	1733	602	226	815	2717	1549
St. Louis MO	976	903	500	444	1004	904	1481	609	1295	2124	950	1892		1362	977	1833	2118	2170	856	448
Salt Lake City UT	2189	2266	1101	936	2678	2179	645	1813	2578	763	746	526	1362		1334	755	752	848	2152	1019
San Antonio TX	1841	1606	477	941	1173	1753	1002	1569	2230	2095	1369	1733	977	1334		1295	1843	2180	1627	636
San Diego CA	2803	2819	1334	1632	2460	2859	353	2440	3129	1163	1504	602	1833	755	1295		539	1334	2726	1397
San Francisco CA	2930	3039	1632	1691	2887	3004	762	2696	3293	637	1506	226	2118	752	1843	539		808	2878	1775
Sault Ste. Marie ON	945	1096	1248	909	1549	940	2268	652	872	2168	1132	2432	748	1906	1754	2621	2794	2093	899	1124
Seattle WA	2878	2914	2222	1732	3257	2833	1465	2539	3123	171	1203	815	2170	848	2180	1334	808		2765	1855
Shenandoah N.P. VA	338	191	1231	1174	1022	231	1680	451	731	2861	1706	2615	731	2093	1759	1689	2841	2890	137	1179
Toronto ON	516	947	1249	958	1231	632	2296	324	643	2685	1409	2436	749	1910	1705	2649	2627	2610	571	1228
Vancouver BC	2988	3061	2163	1877	3342	2948	1607	2655	3270	313	1345	957	2315	990	2312	1477	950	144	2887	2004
Washington DC	237	189	1356	1191	856	131	2324	247	557	2946	1637	2717	448	2152	1627	2726	2878	2765		1301
Wichita KS	1424	1370	158	301	1039	1361	1044	1054	1741	1787	766	1549	856	1019	636	1397	1775	1855	1301	
Winnipeg MB	1860	1731	1187	649	2190	1651	2072	1343	1550	1705	810	1536	1094	1562	1587	2284	2043	1630	1590	1028
Yellowstone N.P. WY	2214	2389	1236	1043	2712	2198	1011	1924	2743	1074	527	892	1506	366	1645	1119	1092	769	2420	1163
Yosemite N.P. CA	2921	3010	1646	1673	2955	3012	833	2704	1468	3391	771	210	2074	736	1835	534	182	944	2927	1731

Selected Recreational & Historical Sites

Anticosti Provincial Park, L-22
Auyuittug National Park, D-18
Banff National Park, K-6
Bowron Lake Provincial Park, J-5
Cape Breton Highland National Park, L 23
Elk Island National Park, K-7
Forillon National Park, L-22
Fundy National Park, N 22
Gaspesie Provincial Park, L-21
Georgian Bay Islands National Park, P 17
Glacier National Park, K-5
Grass River Provincial Park, K 11
Gros Morne National Park, K 23
Jasper National Park, J-6
Kejimkujik National Park, N-22
Kluane National Park, D-3
Kootenay National Park, L-6
Kouchibouguac National Park, M-22
Lake Superior Provincial Park, N-15
La Mauricie National Park, N-19
Laurentides Provincial Park, M 20
Mistassini Provincial Park, L-19
Moose Mountain Provincial Park, M-10
Mount Revelstoke National Park, K-5
Mount Tremblant Provincial Park, N-19
Nahanni National Park, F-6
Pacific Rim National Park, K-3
Point Pelee National Park, Q-17
Prince Albert National Park, K-9
Prince Edward Island National Park, M-22
Pukaskwa National Park, N-15
Quetico Provincial Park, N-13
Riding Mountain National Park, M-11
Rimouski Provincial Park, M-21
St. Lawrence Islands National Park, O-19

Terra Nova National Park, K-25
Tweedsmuir Provincial Park, I-3
Waterton Lakes National Park, M-6
Wells Gray Provincial Park, J-5
Willmore Wilderness Park, J-6
Wood Buffalo National Park, H-8
Yoho National Park, K-6

Explanation of Symbols

- Free Limited–Access Highways
- Toll Limited–Access Highways
- Other Four-Lane Divided Highways
- Principal Highways
- Other Through Highways
- Other Roads

How to Determine Distance

0 50 100 150 Miles
0 50 100 150 200 Kilometers

Mileage in red (kilometers in blue) between red arrowheads
Mileage in black between intersections

N

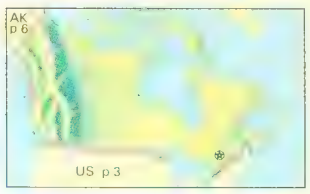

Area: 3,851,809 sq. mi.
Population: 23,628,000
Highest Point: Mt. Logan 19,520 ft., D-3
Lowest Point: Sea level
Capital: Ottawa, 0-19
Largest City: Montréal, 0-18

Index page 128

Mileage Between Principal Cities

Miles in red; kilometers in blue

	Calgary AB	Chicago IL	Edmonton AB	Gaspe PQ	Halifax NS	Montreal PQ	New York NY	Ottawa ON	Quebec PQ	Regina SK	Saint John NB	San Francisco CA	Saskatoon SK	Sault Ste. Marie ON	Sudbury ON	Thunder Bay ON	Timmins ON	Toronto ON	Vancouver BC	Victoria BC	Windsor ON	Winnipeg MB
Chicoutimi PQ	2630 4243	1141 1837	2637 4246	430 692	667 1074	294 473	697 1122	414 666	131 211	2152 3465	439 707	3851 5234	2310 3719	913 1470	725 1167	1354 2180	881 1418	[illegible]	[illegible]	[illegible]	[illegible]	[illegible]
Edmonton AB	185 289	1677 2700		2907 4680	3088 4972	2351 3785	2475 3985	2223 3579	2506 4035	485 781	2820 4540	[illegible]	327 526	[illegible]	1912 3078	1283 2066	[illegible]	2172 3497	839 1351	889 1431	1954 3146	842 1356
Gaspé PQ	2900 4669	1412 2273	2907 4680		612 985	567 913	972 1565	684 1101	405 652	2422 3899	540 869	3524 5674	2580 4154	1183 1905	995 1602	1624 2615	1178 1897	905 1457	3554 5722	3604 5802	1135 1827	2065 3325
Halifax NS	3081 4960	1584 2550	3088 4972	612 985		743 1196	891 1434	865 1393	657 1058	2603 4191	268 431	3696 5951	2761 4445	[illegible]	[illegible]	1805 2906	1332 2144	1077 1734	3735 6013	3785 6094	[illegible]	2246 3616
Hamilton ON	2143 3450	473 761	2150 3461	950 1529	[illegible]	385 620	477 768	291 468	549 883	1665 2679	854 1374	2585 4161	1823 2933	477 768	289 465	918 1477	472 760	47 76	2663 4287	2696 4340	[illegible]	[illegible]
London ON	2068 3329	398 641	2075 3341	1022 1645	1194 1922	457 736	563 906	387 623	617 993	[illegible]	926 1491	2510 4041	[illegible]	463 745	357 575	904 1455	540 869	[illegible]	2588 4167	2621 4220	121 195	[illegible]
Moncton NB	2905 4676	1408 2266	2912 4688	439 707	[illegible]	567 912	716 1152	689 1109	481 774	2427 3907	93 150	3520 5664	2585 4161	[illegible]	[illegible]	1629 2621	[illegible]	901 1450	3559 5726	3609 5807	1131 1819	2070 3333
Montréal PQ	2344 3774	847 1364	2351 3785	567 913	743 1196		382 615	[illegible]	[illegible]	[illegible]	475 765	2959 4764	2024 3259	627 1009	439 707	1068 1719	595 958	340 547	2998 4829	3048 4907	570 918	[illegible]
Ottawa ON	2216 3568	777 1251	2223 3579	684 1101	865 1393	[illegible]	471 758		283 456	1738 2798	597 961	2889 4651	1896 3052	499 803	311 501	940 1513	467 752	246 396	2870 4621	2920 4701	500 805	1381 2223
Québec PQ	2499 4023	1010 1626	2506 4035	405 652	657 1058	[illegible]	566 911	283 456		2021 3254	429 691	3122 5026	2179 3508	782 1259	594 956	1223 1969	761 1225	504 811	3153 5076	3203 5157	733 1180	[illegible]
Prince Rupert BC	1170 1883	2754 4433	1077 1733	3956 6365	4137 6660	3400 5471	3553 5717	3272 5265	3555 5720	[illegible]	3869 6225	1839 2959	[illegible]	2773 4464	2961 4766	2332 3754	2844 4578	3249 5228	940 1513	990 1593	3031 4877	1891 3043
Saint John NB	2813 4529	1316 2119	2820 4540	540 869	268 431	475 765	623 1003	597 961	429 691	2335 3759		3428 5519	2493 4014	1096 2474	908 1462	[illegible]	[illegible]	809 1302	3467 5582	3517 5662	1039 1673	1978 3184
Saskatoon SK	387 623	1350 2173	327 526	2580 4154	2761 4445	2024 3259	2148 3458	[illegible]	2179 3508	254	2493 4014	1742 2805		1369 2204	[illegible]	928 1494	1440 2318	1845 2970	1041 1676	1091 1756	[illegible]	487 784
Sault Ste. Marie ON	1717 2764	494 795	1724 2776	1183 1905	1364 2196	627 1009	945 1521	499 803	782 1259	1239 1995	1096 2474	2794 4196	1369 2204		[illegible]	441 710	349 562	448 721	2371 3817	2421 3898	342 551	882 1420
Sherbrooke PQ	2432 3915	935 1505	2439 3927	532 856	663 1067	94 151	431 694	216 348	[illegible]	1954 3146	395 636	3047 4906	2112 3400	715 1151	527 848	[illegible]	683 1100	428 689	3086 4968	3136 5049	658 1059	[illegible]
Sydney NS	3211 5166	1714 2758	3218 5178	738 1188	263 423	873 1405	1021 1643	995 1601	787 1266	2733 4400	398 640	[illegible]	2891 4654	1494 2404	[illegible]	1935 3114	1462 2353	[illegible]	3865 6219	3915 6299	1437 2312	2376 3825
Thunder Bay ON	1276 2053	653 1051	1283 2066	1624 2615	1805 2906	[illegible]	[illegible]	940 1513	1223 1969	798 1285	[illegible]	2404 3870	928 1494	441 710	629 1013		512 824	889 1431	1930 3107	1980 3189	783 1261	441 710
Toronto ON	2165 3486	515 829	2172 3497	905 1457	1077 1734	340 547	516 831	246 396	504 811	1687 2716	809 1302	2627 4229	1845 2970	448 721	260 419	889 1431	443 713		2705 4355	2738 4408	238 383	[illegible]
Vancouver BC	654 1053	2190 3526	839 1351	3554 5722	3735 6013	2998 4829	2988 4811	2870 4621	3153 5076	[illegible]	3467 5582	961 1547	1041 1676	2371 3817	2559 4120	1930 3107	2442 3932	2705 4355		66 106	2467 3972	1489 2397
Winnipeg MB	835 1344	862 1388	842 1356	2065 3325	2246 3616	[illegible]	[illegible]	1381 2223	[illegible]	357 575	1978 3184	2043 3289	487 784	882 1420	1070 1723	441 710	953 1534	[illegible]	[illegible]	[illegible]	[illegible]	

Mileage Between Principal Cities

	Banff AB	Calgary AB	Campbell River BC	Cranbrook BC	Dawson Creek BC	Edmonton AB	Grande Prairie AB	Great Falls MT	Jasper AB	Kamloops BC	Kelowna BC	Lethbridge AB	Lloydminster SK	Medicine Hat AB	Nanaimo BC	Nelson BC	Peace River AB	Penticton BC	Port Alberni BC	Prince George BC	Prince Rupert BC	Red Deer AB	Revelstoke BC	Seattle WA	Vancouver BC	Victoria BC	Whitehorse YK	Williams Lake BC
Calgary AB	100		915	253	560	185	475	322	249	389	384	137	340	179	818	389	489	423	871	484	931	86	260	722	777	891	1476	578
Edmonton AB	285	185	920	438	375		290	507	234	520	515	322	155	364	823	574	304	554	876	469	916	99	391	907	782	896	1291	614
Prince George BC	384	484	630	537	255	469	340	1033	235	334	438	621	624	663	533	673	406	477	586		447	420	463	568	492	606	1107	145
Vancouver BC	677	777	138	524	747	782	832	766	558	262	283	721	937	826	41	410	898	244	94	492	939	683	391	144		114	1599	347
Victoria BC	791	891	170	638	861	896	946	743	672	376	397	835	1051	940	73	524	1012	358	126	606	1053	797	505	105	114		1713	461

Selected Recreational & Historical Sites

Banff National Park (AB), J-18
Barkerville Historic Provincial Park (BC), G-12
Columbia Icefield (AB), I-17
Dinosaur Provincial Park (AB), K-23
Elk Island National Park (AB), F-22
Ft. Steele Historic Park (BC), N-19
Garibaldi Provincial Park (BC), M-10
Glacier National Park (BC), J-16
Jasper National Park (AB), G-15
Kootenay National Park (BC), K-18
Mt. Revelstoke National Park (BC), K-16
Pacific Rim National Park (BC), N-6
Rocky Mountain House National Historic Site (AB), H-19
South Peace Centennial Museum (AB), C 14
Waterton Lakes National Park (AB), N-21
Yoho National Park (BC), J-17

Alberta
British Columbia

Explanation of Symbols

- State Parks (with camping facilities)
- State Parks (without camping facilities)
- Waysides, Roadside Parks
- Campsites
- Airports
- Points of Interest
- Service Areas
- Rest Areas
- S.P. State Parks
- S.F. State Forests
- S.R. State Reserves
- Free Limited–Access Highways
- Toll Limited–Access Highways
- Other Four-Lane Divided Highways
- Principal Highways
- Other Through Highways
- Other Roads
- Unpaved Roads

For explanation of all map symbols, see pg 1
Index of counties and towns, page 120.

How to Determine Distance

0 10 20 30 Miles
0 10 20 30 40 Kilometers

Mileage in red (kilometers in blue) between red arrowheads
Mileage in black between intersections.

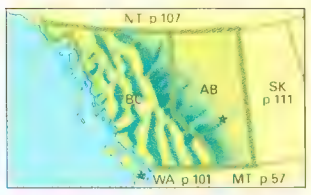

Alberta	British Columbia
Area: 255,285 sq. mi. (5)	366,255 sq. mi. (4)
Population: 1,889,000 (4)	2,535,000 (3)
Capital: Edmonton, F-21★	Victoria, P-9★
Largest City: Calgary, K-20	Vancouver, N-9
Index page 128	Index page 128

Peace River
Grimshaw
Fairview
Grande Prairie
Valleyview
Slave Lake
Whitecourt
Barrhead
Westlock
Fox Creek
Edson
Hinton
Jasper
Grande Cache
Edmonton
St. Albert
Sherwood Park
Vegreville
Vermilion
Lloydminster
Drayton Valley
Leduc
Camrose
Wetaskiwin
Ponoka
Lacombe
Red Deer
Rocky Mountain House
Olds
Innisfail
Stettler
Drumheller
Hanna
Wainwright
Viking
Bonnyville
Grand Centre
Meadow Lake
St. Paul
Calgary
Banff
Canmore
Golden
Revelstoke
Salmon Arm
Vernon
Kelowna
Penticton
Summerland
Kimberley
Cranbrook
Fernie
Sparwood
Nelson
Castlegar
Trail
Rossland
Grand Forks
Creston
Fort Macleod
Lethbridge
Coaldale
Taber
Claresholm
High River
Brooks
Medicine Hat
Redcliff
Cardston
Pincher Creek
Coutts
Sweetgrass
Havre
Spokane
Coeur d'Alene
Kalispell
Libby
Colville
Columbia Falls
Whitefish
Calgary
Edmonton

Mileage Between Principal Cities

	Brandon MB	Calgary AB	Dauphin AB	Edmonton AB	Estevan SK	Flin Flon MB/SK	Grand Forks ND	Kenora ON	La Ronge SK	Lloydminster SK	Meadow Lake SK	Melfort SK	Melville SK	Moose Jaw SK	Morden MB	North Battleford SK	Portage La Prairie MB	Prince Albert SK	Regina SK	Saskatoon SK	Selkirk MB	Swan River SK	Swift Current SK	The Pas MB	Thompson MB	Weyburn SK	Winnipeg MB	Yorkton SK
Brandon MB		700	101	711	197	450	257	262	568	554	568	361	181	232	145	462	82	431	242	384	149	209	391	353	596	218	133	176
Prince Albert SK	431	472	367	374	352	296	685	665	137	219	166	75	266	241	576	135	485		233	87	552	370	258	514	999	298	536	255
Regina SK	232	472	239	485	123	483	456	494	370	329	346	173	101	41	377	243	314	233		162	381	242	151	386	828	69	365	122
Saskatoon SK	384	385	320	327	281	383	614	618	224	169	184	154	219	154	529	85	438	87	162		505	323	171	467	952	227	490	208
Winnipeg MB	133	830	206	815	330	555	142	129	673	659	673	466	286	337	83	578	48	533	362	486	16	314	514	458	475	351		281

Selected Recreational & Historical Sites

Assinboine Park (MB), D-22
Cypress Hills Provincial Park (SK), N-3
Gardiner Dam-Lake Diefenbaker (SK), K-7
Grand Beach Provincial Park (MB), L-22
International Peace Gardens (MB), P-17
Legislative Buildings (MB), C-23
Lower Fort Garry Nat'l. Hist. Park (MB), M-22
Manitoba Mus. of Man and Nature (MB), C-24
Moose Mountain Provincial Park (SK), O-13
Northern Sports Fishing Area
(100,000 lakes in northern Saskatchewan)
Prince Albert National Park (SK), D-8
Riding Mountain National Park (MB), L-17
Royal Canadian Mounted Police Museum (SK), M-10
Wascana Centre-Legislative Buildings (SK), M-10
Whiteshell Provincial Park (MB), N-24

Manitoba Saskatchewan

Explanation of Symbols

- State Parks (with camping facilities)
- State Parks (without camping facilities)
- Waysides, Roadside Parks
- Campsites
- Airports
- Points of Interest
- Service Areas
- Rest Areas
- S.P. State Parks
- S.F. State Forests
- S.R. State Reserves
- Free Limited–Access Highways
- Toll Limited–Access Highways
- Other Four-Lane Divided Highways
- Principal Highways
- Other Through Highways
- Other Roads
- Unpaved Roads

For explanation of all map symbols, see pg. 1
Index of counties and towns, page 120.

How to Determine Distance

0 10 20 30 Miles
0 10 20 30 40 Kilometers
2 16
12 20

Mileage in red (kilometers in blue) between red arrowheads
Mileage in black between intersections

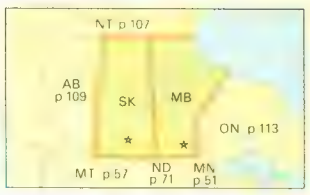

Manitoba
Area: 251,000 sq. mi. (7)
Population: 1,050,000 (5)
Capital: Winnipeg, N-22★
Largest City: Winnipeg, N-22
Index page 128

Saskatchewan
251,700 sq. mi. (6)
947,000 (6)
Regina, M-10★
Regina, M-10
Index page 128

1980 Rand McNally & Company

Mileage Between Principal Cities

	Barrie	Belleville	Brantford	Cornwall	Guelph	Hamilton	Kenora	Kingston	Kitchener	London	Midland	Montreal PQ	Niagara Falls	North Bay	Oshawa	Ottawa	Owen Sound	Parry Sound	Pembroke	Peterborough	Sarnia	Sault Ste Marie	Sudbury	Thunder Bay	Timmins	Toronto	Windsor	Winnipeg MB
Ottawa	259	158	337	59	302	295	1253	111	318	358	285	127	338	231	206		334	308	100	172	418	509	311	945	467	245	456	1382
Sudbury	198	336	314	370	290	303	932	377	306	352	181	438	351	80	250	311	272	106	211	258	411	188		629	183	260	469	1061
Thunder Bay	827	965	943	999	919	932	303	1006	935	981	810	1067	980	709	879	945	901	735	840	887	1040	441	629		507	889	789	432
Toronto	63	121	69	269	55	44	1192	156	71	118	97	344	88	226	61	245	137	154	278	83	179	448	260	889	443		227	1321
Windsor	290	348	172	496	192	197	1092	383	180	119	324	571	253	453	288	456	229	381	505	310	58	348	469	789	670	227		1221

Selected Recreational & Historical Sites

Fort Malden National Historic Park, P-5
Fort William Historic Park, O-19
Georgian Bay Islands National Park, G-13
Lake Superior Provincial Park, P-22
Niagara Falls, M-15
Niagara-on-the-Lake, M-15
Old Fort Henry, I-21
Parliament Hill, B-25
Point Pelee National Park, Q-6
Provincial Parliament Building, I-4
Pukaskwa National Park, O-22
Royal Ontario Museum, I-4
St. Lawrence Islands National Park, I-23
Sainte-Marie Among the Hurons, H-13
Stratford (Shakespeare Festival), L-10
Upper Canada Village, G-25

Explanation of Symbols

- State Parks (with camping facilities)
- State Parks (without camping facilities)
- Waysides, Roadside Parks
- Campsites
- Airports
- Points of Interest
- Service Areas
- Rest Areas
- S.P State Parks
- S.F. State Forests
- S.R State Reserves
- Free Limited–Access Highways
- Toll Limited–Access Highways
- Other Four-Lane Divided Highways
- Principal Highways
- Other Through Highways
- Other Roads
- Unpaved Roads

For explanation of all map symbols, see pg. 1
Index of counties and towns, page 120

How to Determine Distance

0 10 20 Miles
0 10 20 30 Kilometers

Mileage in red (kilometers in blue) between red arrowheads
Mileage in black between intersections

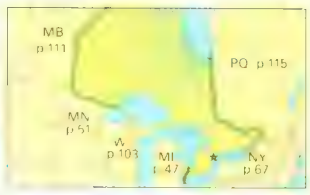

Area: 412,582 sq. mi. (3)
Population: 8,493,000 (1)
Dimensions: N-S 898 miles, E-W 1,040 miles
Highest Point: (unnamed) 2,275 ft., P-25
Capital: Toronto, K-14★
Largest City: Toronto, K-14

Index page 128

Sudbury

Ottawa

Toronto

Niagara Falls

Thunder Bay

Burlington

Hamilton

Kenora

Sault Ste. Marie

Sudbury

For continuation see main map

Mileage Between Principal Cities

	Alma	Asbestos	Baie-Comeau	Chicoutimi	Cornwall ON	Cowansville	Drummondville	Edmundston NB	Gaspe	La Tuque	Mont-Laurier	Montmagny	Montreal	Ottawa ON	Plattsburgh NY	Quebec	Rimouski	Riviere du Loup	Roberval	Rouyn	St Jerôme	Shawinigan	Sherbrooke	Thetford Mines	Trois-Rivieres	Val-d'Or	Valleyfield	Victoriaville
Chicoutimi	36	239	242		376	290	235	194	462	141	434	167	287	414	346	131	197	125	73	682	316	232	267	205	212	615	339	211
Montréal	296	98	422	287	78	61	65	367	606	192	150	191		127	64	156	341	269	282	405	28	117	93	168	75	327	40	100
Quebec	140	104	263	131	270	150	104	191	452	184	303	38	156	283	214		187	115	161	562	192	101	131	60	81	484	236	80
Sherbrooke	272	41	374	267	165	60	53	325	564	191	245	147	93	224	152	131	299	227	281	491	132	116		69	96	426	137	58
Trois-Rivieres	203	78	343	212	171	110	54	299	579	103	218	136	75	189	139	81	281	209	193	466	98	20	96	96		399	149	44

Selected Recreational & Historical Sites

Basilica of Sainte-Anne-de-Beaupré, I-19
Champs de Bataille Park, P-24
The Citadelle, P-24
Forillon National Park, M-26
Fort Chambly National Historic Park, O-13
Fort Lennox National Historic Park, P-13
Gatineau Park, H-13
Ile Ste.-Helène (Man and His World), N-5
La Mauricie National Park, J-14
Laurentides Provincial Park, F-17
Montmorency Falls, I-18
Mont Tremblant Provincial Park, J-10
Mount Royal Park, O-4
Place Royal, O-25
Portneuf Pronvincial Park, H-15
St. Joseph's Oratory, O-3

Explanation of Symbols

- State Parks (with camping facilities)
- State Parks (without camping facilities)
- Waysides, Roadside Parks
- Campsites
- Airports
- Points of Interest
- Service Areas
- Rest Areas
- S.P State Parks
- S.F. State Forests
- S.R State Reserves
- Free Limited–Access Highways
- Toll Limited–Access Highways
- Other Four-Lane Divided Highways
- Principal Highways
- Other Through Highways
- Other Roads
- Unpaved Roads

For explanation of all map symbols, see pg. 1, Index of counties and towns, page 120.

How to Determine Distance

0 5 10 15 Miles
0 5 10 15 20 Kilometers

Mileage in red (kilometers in blue) between red arrowheads. Mileage in black between intersections

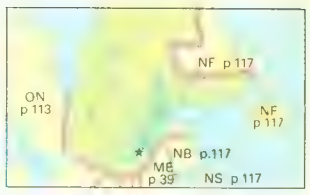

Area: 594,860 sq. mi. (2)
Population: 6,407,000 (2)
Dimensions: N-S 1,229 miles, E-W 969 miles
Highest Point: Mont D'Iberville 5,210 ft.
Capital: Québec, J-18★
Largest City: Montréal, N-12

Index page 128

For continuation see map below.

For continuation see main map

© 1980 Rand McNally & Company

Mileage Between Principal Cities

	Amherst NS	Antigonish NS	Bangor ME	Bathurst NB	Calais ME	Campbellton NB	Charlottetown PE	Corner Brook NF	Edmundston NB	Fredericton NB	Grand Falls NB	Grand Falls NF	Halifax NS	Houlton ME	Kentville NS	Liverpool NS	Moncton NB	Newcastle NB	New Glasgow NS	Rivière du Loup PQ	Saint John NB	St John's NF	Springhill NS	Summerside PE	Sydney NS	Sydney Mines NS	Truro NS	Yarmouth NS
Charlottetown PE	*73	*107	*386	*213	*260	*284			*359	*408	*167	*305	*523	*211	*242	*262	*308	*101	*179	*70	*484	*194	*790	*85	44	*226	*236	*149	*370
Fredericton NB	143	295	170	158	80	235	*167	*581	181		141	*745	291	75	341	376	120	107	258	254	67	*1031	155	*199	425	435	245	484
Halifax NS	137	140	457	310	331	382	*211	*397	472	291	433	*561		366	67	87	170	269	103	461	259	*847	128	*188	254	264	63	205
Moncton NB	34	186	290	145	159	215	*101	*438	293	120	254	*602	170	188	217	258		102	149	366	93	*888	46	*79	305	315	110	376
Saint John NB	127	279	190	225	66	295	*194	*531	244	67	205	*695	259	139	310	351	93	173	242	317		*981	139	*172	398	408	204	469

*Via Ferry

Selected Recreational & Historical Sites

Cape Breton Highlands National Park (NS), H-18
Cape Spear National Historic Park (NF), D-19
Fort Amherst National Historic Park (PE), I-14
Fundy National Park (NB), K-10
Gros Morne National Park (NF), D-21
Halifax Citadel National Historic Park (NS), P-24
Ile de Bonaventure Provincial Park (PQ), C-12
Kejimkujik National Park (NS), N-9
King's Landing Historical Settlement (NB), J-6
Kouchibouguac National Park (NB), G-10
Nova Scotia Museum (NS), P-24
Port Royal National Historic Park (NS), N-9
Prince Edward Island National Park (PE), I-14
The Rocks at Hopewell Cape (NB), J-11
Signal Hill National Historic Park (NF), C-18
Terra Nova National Park (NF), E-24

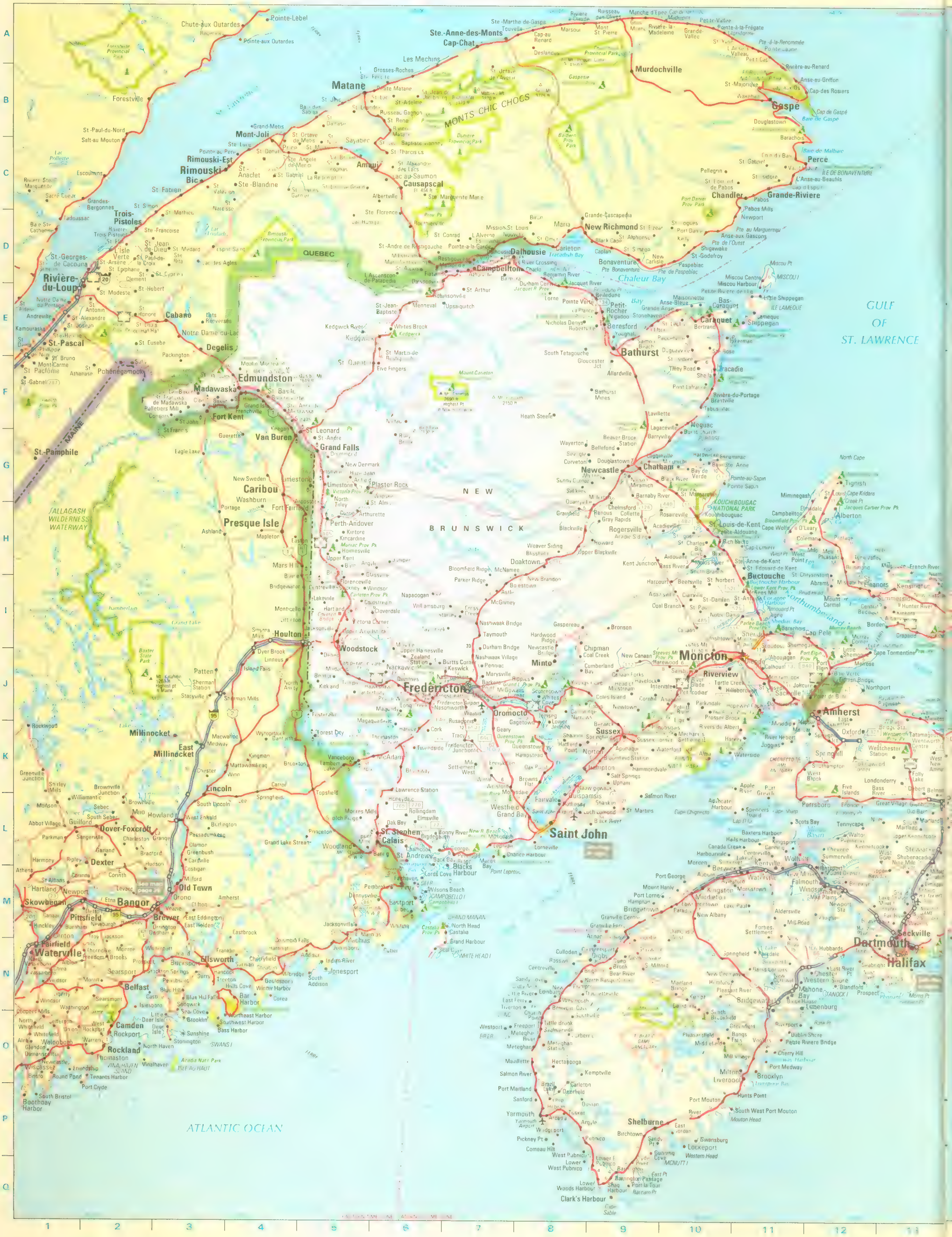

Index page 128

Explanation of Symbols

- Free Limited–Access Highways
- Other Four-Lane Divided Highways
- Principal Highways
- Other Through Highways
- Other Roads
- Unpaved Roads

For explanation of all map symbols, see pg. 1, Index of counties and towns, page 120.

How to Determine Distance

0 5 10 15 20 25 Miles
0 10 20 30 40 Kilometers

Mileage in red (kilometers in blue) between red arrowheads
Mileage in black between intersections

New Brunswick	Newfoundland	Nova Scotia	Prince Edward Island
Area: 28,354 sq. mi. (10)	156,185 sq. mi. (9)	Area: 21,425 sq. mi. (11)	2,184 sq. mi. (12)
Population: 696,000 (8)	573,000 (9)	Population: 851,000 (7)	121,000 (10)
Capital: Fredericton, J-7★	St. John's, F-25★	Capital: Halifax, N-13★	Charlottetown, I-14★
Largest City: Saint John, L-8	St. John's, F-25	Largest City: Halifax, N-13	Charlottetown, I-14

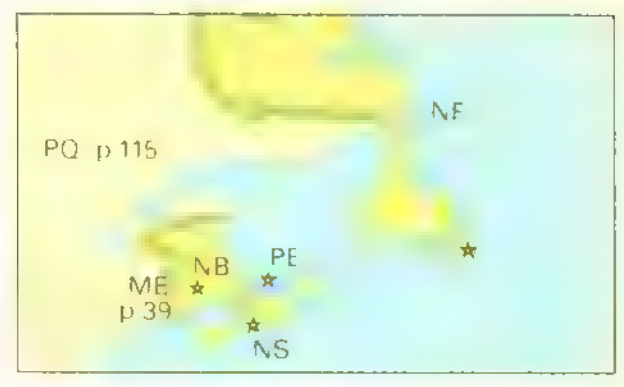

Selected Recreational & Historical Sites

Acapulco, O-15
Azteca Soccer Stadium, P-4
Basilica of Guadalupe, N-4
Cacahuamilpa Cave, N-15
Campeche, L-22
Caribbean National Forest (Puerto Rico), C-21
Chapultepec Park, O-3
Chichen Itza Ruins, L-24
Chihuahua, E-11
Copper Canyon, F-9
Federal Palace, E-11
Floating Gardens, P-5
Guadalajara, L-12
Guajataca Bathing Resort (Puerto Rico), A-19
Guanajuato, L-14
Kabah Ruins, L-23
Labna Ruins, L-23
La Mina Recreation Area (Puerto Rico), B-25
La Paz, I-7
Luquillo Beach (Puerto Rico), B-25
Mazatlán, J-10
Mitla Ruins, O-18
Monte Alban Ruins, O-17
National Palace and Museum, O-4
Oaxaca, O-17
Palace of Fine Arts, N-4
Palenque Ruins, N-21
Parque Nacional Balneario de los Novillos, D-14
Parque Nacional El Sabinal, G-15
Parque Nacional Lagunas de Montebello, P-22
Phosphorescent Bay (Puerto Rico), D-19
Puerto Vallarta, L-11
Quemada Ruins, J-12
San Juan National Historic Site (Puerto Rico), A-24
Submarine Gardens (Puerto Rico), A-24

Mileage Between Principal Cities

Miles in red; kilometers in blue

	Acapulco	Chihuahua	Ciudad Juárez	Guadalajara	Hermosillo	Leon	Matamoros	Mazatlan	Merida	Mexico City	Monterrey	Nogales	Nuevo Laredo	Oaxaca	San Luis Potosi	Tampico	Tijuana	Torreon	Tuxtla Gutierrez	Veracruz
Ciudad Juárez	1413 2274	234 376		945 1521	555 894	921 1483	828 1332	875 [illegible]	2070 3333	1146 [illegible]	747 1202	383 616	628 1011	1484 2389	883 1421	1111 1788	762 1226	516 830	1738 2797	1387 2232
Guadalajara	631 1015	711 1144	945 1521		895 1441	151 243	636 [illegible]	324 521	1288 2072	364 586	478 769	1067 1717	627 [illegible]	702 [illegible]	211 340	470 756	1465 2357	429 691	956 1538	605 974
Merida	1191 1916	1836 2954	2070 3333	1288 2072	2183 3513	1169 1882	1416 2278	1612 2594		924 1487	1401 2251	2355 3791	1550 2502	863 1389	1187 1910	1037 [illegible]	2753 4432	1574 2534	567 912	703 1131
Mexico City	267 430	912 1466	1146 1844	364 586	1259 2027	245 394	688 1107	688 1107	924 1487		598 962	1431 2303	747 1202	338 544	263 423	329 529	1829 2943	650 1046	592 953	241 388
Monterrey	865 1392	513 826	747 1202	478 769	1163 1872	454 731	199 320	592 953	1401 2251	598 962		1130 1818	149 240	936 [illegible]	335 539	364 586	1509 2428	231 372	1149 1849	698 1123
Tijuana	2096 3374	996 1603	762 1226	1465 2357	570 918	1616 2602	1590 2559	1141 1836	2753 4432	1829 2943	1509 2428	511 822	1390 2237	2167 3489	1644 2645	1873 3014		1278 2058	2421 3898	2070 3333

8072

Mexico
Puerto Rico
Central America

Index page 128

Taxco, N-15
Teotihuacan Ruins, M-16
Tulum Ruins, L-25
University of Mexico, P-3
Uxmal Ruins, L-23
Veracruz, M-18
Villahermosa, N-21

Explanation of Symbols

- Free Limited–Access Highways
- Toll Limited–Access Highways
- Other Four-Lane Divided Highways
- Principal Highways
- Other Through Highways
- Other Roads

How to Determine Distance

0 25 50 75 Miles
0 50 100 Kilometers

Mileage in red (kilometers in blue) between red arrowheads
Mileage in black between intersections

N

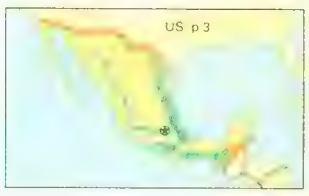

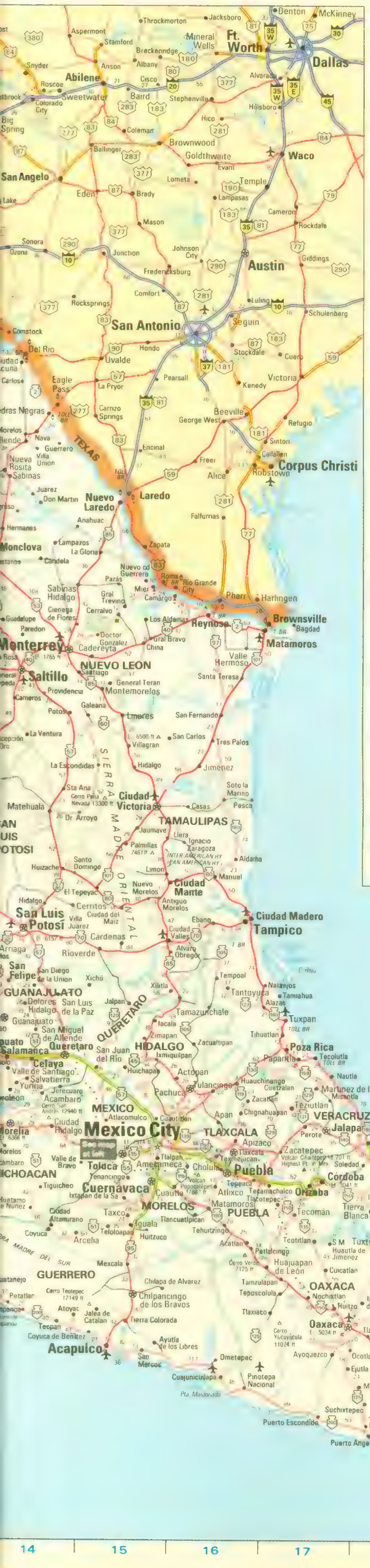

INDEX TO UNITED STATES

Counties, Cities, and Towns

Rand McNally 1979 population estimates for counties and cities over 25,000; 1970 Census or latest available estimates for other cities and towns.

Index to Canada and Mexico Cities and Towns, page 128

ALABAMA

See map pp 4-5.
County names appear in bold face type

Cities & Counties
Abbeville, 2996 P-14
Adamsville, 2412 G-7
Addison, 692 E-7
Akron, 535 K-5
Alabaster, 3320 I-8
Albertville, 9963 D-10
Aldrich, 600 J-8
Alexander City, 13400 J-11
Aliceville, 2851 J-3
Altoona, 781 E-10
Andalusia, 10092 R-9
Anderson, 373 B-6
Anniston, 31200 G-12
Arab, 4399 D-9
Ardmore, 781 A-8
Ariton, 643 P-12
Ashford, 1980 R-14
Ashland, 1921 I-12
Ashville, 986 F-10
Athens, 14360 B-7
Atmore, 8293 S-6
Attalla, 7510 F-11
Auburn, 27100 L-13
Autauga, 29500 L-8
Autaugaville, 870 M-9
Avon, 374 R-14
Axis, 600 S-3
Baileyton, 341 D-9
Baldwin, 74200 T-5
Barbour, 28400 O-13
Bay Minette, 6727 T-4
Bayou La Batre, 2664 V-3
Bayview, 830 H-7
Bear Cr., 336 D-5
Beatrice, 455 P-7
Bellamy, 750 M-3
Berry, 679 G-5
Bessemer, 30900 H-7
Bibb, 14100 J-7
Birmingham, 278000 H-8
Blount, 34300 E-9
Blountsville, 1254 E-9
Blue Mtn., 446 G-12
Bluff Park, 12000 Z-14
Boaz, 5635 E-10
Bon Secour, 600 V-5
Brantley, 1066 P-10
Brent, 2093 J-7
Brewton, 6747 S-7
Bridgeport, 2908 A-12
Brighton, 2277 Z-12
Brilliant, 726 F-4
Brookwood, 375 I-6
Brownville, 501 Y-13
Brundidge, 2709 P-12
Bullock, 11800 N-13
Butler, 2064 N-3
Butler, 22500 O-8
Bynum, 1200 G-11
Cahaba Hts., 3800 Y-16
Calera, 1655 J-8
Calhoun, 116000 F-12
Calvert, 500 R-4
Camden, 1742 O-6
Camp Hill, 1554 K-12
Carbon Hill, 1929 F-5
Carrollton, 923 I-3
Carrville, 895 L-12
Castleberry, 666 R-7
Cedar Bluff, 956 E-12
Cen. Point, 15675 G-8
Centre, 2418 E-12
Centreville, 2233 J-7
Chalkville, 630 G-9
Chambers, 37900 J-13
Chance, 400 P-5
Chapman, 350 P-9
Chatom, 1059 Q-3
Chelsea, 600 I-9
Cherokee, 1484 B-4
Cherokee, 19400 D-12
Chickasaw, 8447 T-3
Childersburg, 4831 I-10
Chilton, 29400 K-8
Choctaw, 18300 N-2
Citronelle, 1935 S-3
Clanton, 5868 K-9
Clarke, 28700 P-4
Clay, 14000 I-12
Clayhatchee, 505 R-12
Clayton, 1626 O-13
Cleburne, 11900 H-13
Cleveland, 413 F-9
Clio, 1065 P-13
Cloverdale, 500 A-4
Coaling, 500 I-6
Coden, 500 V-3
Coffee, 36000 Q-11
Coffee Sprs., 329 R-12
Coffeyville, 441 P-3
Coker, 400 I-5
Colbert, 48500 C-4
Colbert Hts., 500 C-5
Coldwater, 450 G-11
Collinsville, 1300 D-11
Columbia, 891 R-15
Columbiana, 2248 I-9
Concord, 1100 H-7
Conecuh, 15300 R-8
Coosa, 10400 J-10
Cordova, 2750 G-7
Cottondale, 2300 I-6
Cottonwood, 1149 S-14
Courtland, 547 C-6
Covington, 35100 R-9
Cowarts, 350 R-14
Coy, 400 O-6
Crenshaw, 14500 P-10
Creola, 350 T-3
Crossville, 1035 D-11
Crumley Chapel, 1300 W-13
Cuba, 386 M-2
Cullman, 16800 E-8
Cullman, 63000 E-8
Dadeville, 2847 K-12
Dale, 42700 Q-13
Daleville, 5182 R-12
Dallas, 55700 [illegible]
Daphne, 2382 U-4
Dauphin Island, 600 V-3
De Armanville, 450 G-12
Decatur, 39600 C-7
De Kalb, 51100 C-12
Demopolis, 7651 L-4
Dolomite, 2400 H-7
Dora, 1862 G-7
Dothan, 46600 R-14
Double Sprs., 957 E-6
Dozier, 304 Q-10
Dutton, 423 C-11
E. Brewton, 2336 S-7
Eclectic, 1184 L-11
Edgewater, 1400 X-12
Elba, 4634 Q-11
Elberta, 395 V-5
Elkmont, 394 B-7
Elmore, 350 L-10
Elmore, 41100 L-11
Elrod, 350 I-4
Enterprise, 16100 R-12
Escambia, 34500 [illegible]
Etowah, 97500 E-11
Eufaula, 9102 O-15
Eutaw, 2805 K-4
Evergreen, 3924 Q-8
Excel, 422 Q-6
Fairdale, 350 J-7
Fairfax, 2772 K-14
Fairfield, 14369 H-8
Fairhope, 5720 U-4
Fairview, 313 E-8
Falkville, 946 D-8
Fayette, 4568 G-4
Fayette, 16400 G-4
Flint City, 404 C-7
Flomaton, 1584 S-6
Florala, 2701 S-10
Florence, 34700 B-5
Foley, 3368 V-5
Forestdale, 1700 W-13
Forkland, 304 L-4
Ft. Deposit, 1438 O-9
Ft Mitchell, 600 M-15
Ft. Payne, 8435 D-12
Franklin, 27600 C-3
Frisco City, 1286 Q-6
Fruitdale, 400 R-2
Fulton, 628 P-5
Fultondale, 5163 G-8
Fyffe, 311 D-11
Gadsden, 48500 F-11
Gallant, 550 F-10
Garden City, 745 F-8
Gardendale, 6537 [illegible]
Geneva, 4398 S-12
Geneva, 23900 R-12
Georgiana, 2148 P-8
Geraldine, 610 D-11
Glencoe, 2901 F-11
Glenwood, 378 P-11
Good Hope, 840 E-8
Goodsprings, 400 G-6
Goodwater, 2172 J-11
Gordo, 1991 I-4
Gordon, 312 R-15
Grand Bay, 650 U-2
Grant, 382 C-10
Grasselli, 2400 Y-13
Graysville, 3182 G-7
Greene, 11000 J-3
Greenhill, 550 A-5
Green Pond, 500 I-7
Greensboro, 3371 K-5
Greenville, 8033 O-9
Grove Hill, 1825 P-4
Guin, 2220 F-4
Gulf Shores, 909 V-5
Guntersville, 6491 D-10
Gurley, 647 C-10
Hackleburg, 726 D-4
Hale, 15400 K-5
Haleyville, 4190 E-5
Hamilton, 3088 E-4
Hanceville, 2027 E-8
Harpersville, 639 I-9
Hartford, 2648 R-13
Hartselle, 7355 D-7
Harvest, 400 B-8
Hayneville, 473 N-9
Headland, 2545 Q-14
Heflin, 2872 G-13
Helena, 1110 I-8
Henager, 812 C-12
Henry, 16200 P-14
Hillview, 2000 W-13
Hobson City, 1124 G-12
Hokes Bluff, 2133 F-12
Holly Pond, 325 E-9
Hollywood, 301 B-11
Holt, 4300 I-6
Homewood, 23500 H-8
Hoover, 688 Z-15
Houston, 73400 R-14
Hueytown, 8350 H-7
Hunter, 550 M-10
Huntsville, 138000 B-9
Hurtsboro, 937 M-13
Ider, 379 B-12
Irondale, 3166 W-17
Irvington, 450 U-3
Jackson, 5957 Q-4
Jackson, 50000 B-11
Jacksons Gap, 500 K-12
Jacksonville, 7715 F-12
Jasper, 11700 F-6
Jefferson, 654600 G-8
Jemison, 1423 J-8
Kennedy, 415 H-4
Kent, 500 L-11
Killen, 683 B-5
Kimberly, 847 G-8
Kinston, 540 R-11
Laceys Spr., 400 C-9
Ladonia, 370 L-15
Lafayette, 3530 J-13
Lamar, 15800 F-3
Lanett, 6908 K-14
Langdale, 2235 K-14
Lauderdale, 77300 A-5
Lawrence, 29900 C-5
Lee, 73300 L-14
Leeds, 6991 H-9
Leighton, 1231 C-5
Level Plains, 1007 R-12
Lillian, 600 V-6
Limestone, 44500 B-7
Lincoln, 1127 G-11
Linden, 2697 M-4
Lineville, 1984 I-12
Lipscomb, 3225 Z-13
Lisman, 400 N-3
Littleville, 858 C-5
Livingston, 2358 L-3
Lockhart, 698 S-10
Louisville, 785 O-13
Lower Peach Tree, 350 O-5
Lowndes, 13700 N-9
Loxley, 859 U-5
Luverne, 2440 P-10
McCalla, 500 I-7
McDonald Chapel, 2100 X-12
McKenzie, 491 Q-9
Macon, 27700 M-12
Madison, 3086 C-8
Madison, 500 W-7
Madison, 187800 B-8
Magnolia Sprs., 400 V-5
Maplesville, 704 K-8
Marengo, 24300 N-4
Margaret, 685 G-9
Marion, 4289 L-6
Marion, 26600 E-4
Marshall, 61500 D-10
Mentone, 407 C-12
Meridianville, 800 B-9
Midfield, 6340 [illegible]
Midland City, 1172 Q-13
Midway, 558 N-13
Millbrook, 3034 L-10
Millport, 1070 H-3
Millry, 911 P-2
Minor, 1400 W-12
Mobile, 212600 T-3
Mobile, 368300 T-2
Monroe, 22400 P-6
Monroeville, 4846 Q-6
Montevallo, 3719 J-8
Montgomery, 161400 M-10
Montgomery, 189600 N-10
Montrose, 500 U-4
Moody, 504 G-9
Morgan, 86400 D-8
Morgan City, 350 D-9
Morris, 519 G-8
Moulton, 2470 D-6
Moundville, 996 J-5
Mountainboro, 311 E-11
Mtn Brook, 21100 H-8
Mt Olive, 1900 G-8
Mt. Vernon, 1079 S-4
Mulga, 582 W-12
Munford, 600 H-11
Muscle Shoals, 6907 B-5
Myrtlewood, 334 N-4
New Brockton, 1374 Q-12
New Hope, 1300 C-9
New Market, 550 B-9
New Site, 548 J-12
Newton, 1865 Q-13
Newville, 465 Q-14
Normal, 3500 B-9
Northport, 9435 I-5
Notasulga, 833 L-12
Oak Gr., 482 I-10
Oakman, 853 G-6
Odenville, 533 G-10
Ohatchee, 445 G-11
Oneonta, 4390 F-9
Opelika, 23200 L-13
Opp, 6493 R-10
Orrville, 362 [illegible]
Overton, 600 X-17
Owens Cross Roads, 767 C-9
Oxford, 4361 G-12
Ozark, 13555 Q-13
Palmerdale, 700 G-9
Parrish, 1742 G-6
Pea Ridge, 600 [illegible]
Pelham, 931 I-8
Pell City, 5602 G-10
Pennington, 301 N-3
Perdido, 900 S-5
Perry, 12400 L-6
Peterman, 500 P-6
Peterson, 550 I-6
Phenix City, 26600 L-15
Phil Campbell, 1230 D-5
Pickens, 21200 I-3
Piedmont, 5063 F-12
Pike, 26300 P-12
Pinckard, 609 R-13
Pine Apple, 347 O-7
Pinedale Shores, 550 F-10
Pine Hill, 697 O-5
Pinson, 1600 G-9
Pisgah, 519 C-11
Plantersville, 650 L-8
Pleasant Gr., 5090 H-7
Point Clear, 750 U-4
Port Birmingham, 400 H-7
Powell's Crossroads, 474 C-11
Praco, 400 G-7
Prattville, 13116 L-9
Prichard, 39900 T-3
Ragland, 1239 G-10
Rainbow City, 3099 F-11
Rainsville, 2099 C-12
Ramer, 375 N-10
Ranburne, 371 H-13
Randolph, 19300 I-13
Red Bay, 2464 D-3
Red Level, 616 Q-9
Reece City, 496 E-11
Reform, 1893 H-4
River Falls, 580 Q-9
Riverside, 351 G-10
River View, 1109 K-14
Roanoke, 5251 I-13
Robertsdale, 2078 U-5
Robinwood, 1200 V-16
Rockford, 603 K-10
Rock Mills, 800 I-14
Rocky Ridge, 3000 Z-15
Rogersville, 950 B-6
Roosevelt, 3663 Y-13
Russell, 47000 M-14
Russellville, 7814 C-5
Rutledge, 353 P-10
Saginaw, 400 I-8
St. Clair, 36900 G-10
St. Elmo, 450 U-3
Salitpa, 350 P-4
Samson, 2257 R-11
Sandusky, 800 W-13
Saraland, 7840 T-3
Sardis City, 368 E-11
Satsuma, 2035 T-3
Sayre, 350 G-7
Sayreton, 550 H-8
Scottsboro, 9324 C-11
Seale, 350 M-14
Section, 702 C-11
Selma, 26900 M-7
Semmes, 1200 T-3
Shannon, 550 H-8
Shawmut, 2181 K-14
Sheffield, 10700 B-5
Shelby, 600 J-9
Shelby, 58100 I-9
Silas, 345 P-2
Silverhill, 552 U-5
Sipsey, 608 F-7
Slocomb, 1883 R-13
Smiths, 900 L-15
Snead, 347 E-10
Southside, 983 F-11
Spanish Ft., 2364 U-4
Springville, 1153 G-9
Spruce Pine, 600 D-5
Stapleton, 900 T-4
Steele, 798 F-10
Sterrett, 400 H-9
Stevenson, 2390 B-11
Sulligent, 1762 F-3
Sumiton, 2374 G-7
Summerdale, 550 U-5
Sumter, 19400 L-3
Sycamore, 900 I-10
Sylacauga, 12255 I-10
Sylvania, 476 C-12
Talladega, 17900 H-11
Talladega, 70000 H-10
Tallapoosa, 36600 J-12
Tallassee, 4809 L-12
Tanner, 550 B-7
Tarrant City, 8813 G-8
Theodore, 1200 U-3
Thomaston, 824 M-5
Thomasville, 3769 O-5
Thorsby, 944 J-8
Tillmans Corner, 5100 Z-8
Town Cr., 1203 C-6
Townley, 500 F-6
Toxey, 304 O-2
Trinity, 881 C-7
Troy, 11482 O-11
Trussville, 2985 G-9
Tuscaloosa, 70100 I-5
Tuscaloosa, 126500 H-5
Tuscumbia, 8828 B-5
Tuskegee, 11028 M-12
Union Sprs., 4324 N-12
Uniontown, 2133 M-5
Uriah, 400 R-6
Valhermoso Sprs., 550 C-8
Valley Head, 470 C-12
Verbena, 400 K-9
Vernon, 2190 G-3
Vestavia Hills, 9326 H-8
Vina, 366 D-3
Vincent, 1419 H-10
Vinemont, 480 E-8
Vredenburgh, 622 O-6
Wadley, 626 I-13
Walker, 66700 G-6
Warrior, 2621 F-8
Washington, 16700 Q-2
Weaver, 2091 G-12
Webb, 354 R-14
Wedowee, 842 I-13
W Blocton, 1172 J-7
W End Anniston, 5515 G-12
Westwood, 500 V-13
Wetumpka, 3912 L-10
Whatley, 450 P-5
Wilcox, 14900 O-6
Wilmer, 426 T-2
Wilsonville, 659 I-9
Wilton, 573 J-8
Winfield, 3292 F-4
Winston, 21100 E-6
Woodville, 322 C-10
York, 3044 L-2

ALASKA

See map p. 6.

Cities
Akiachak, 312 G-3
Akolmiut, 526 G-3
Alakanuk, 414 F-2
Anchorage, 178500 G-6
Anderson, 362 E-6
Angoon, 400 I-10
Barrow, 2104 B-5
Bethel, 2416 G-3
Chevak, 387 F-2
College, 3000 E-6
Copper Cen., 900 G-7
Cordova, 1164 G-7
Delta Jct., 703 F-7
Dillingham, 914 H-4
Emmonak, 439 F-2
Fairbanks, 34000 E-6
Ft Yukon, 448 D-7
Galena, 581 E-4
Gambell, 372 E-1
Glennallen, 600 F-7
Haines, 1093 H-9
Homer, 1083 H-5
Hoonah, 748 H-10
Hooper Bay, 490 F-2
Juneau, 19200 H-10
Kake, 448 I-10
Kasilof, 500 G-5
Kenai, 3533 G-5
Ketchikan, 7100 I-11
Kiana, 278 D-4
King Cove, 283 J-2
King Salmon, 500 H-4
Kipnuk, 325 G-2
Kodiak, 3798 I-5
Kotzebue, 1696 D-3
Kwethluk, 408 G-3
McGrath, 279 F-5
Metlakatla, 1100 J-11
Mountain Vil., 419 F-3
Naknek, 300 H-4
Nenana, 382 E-6
Nikishka, 350 G-5
Ninilchik, 300 H-5
Noatak, 300 C-3
Nome, 2488 E-2
Noorvik, 462 D-4
Nulato, 308 E-4
Old Hbr., 290 I-5
Palmer, 1140 G-6
Petersburg, 2042 I-10
Pilot Sta., 290 F-3
Point Hope, 386 C-3
Quinhagak, 340 G-3
St. Marys, 384 F-3
Sand Point, 360 J-3
Savoonga, 364 E-1
Selawik, 429 D-4
Seldovia, 437 H-5
Seward, 1587 G-6
Sitka, 9000 I-10
Skagway, 675 H-10
Soldotna, 1202 G-6
Sutton, 300 G-6
Tanana, 406 E-5
Togiak, 383 H-3
Tok, 500 F-7
Tyonek, 300 G-5
Unalakleet, 470 E-3
Unalaska, 342 J-1
Valdez, 1005 G-7
Wainwright, 315 B-4
Wasilla, 376 G-6
Wrangell, 2029 I-11

ARIZONA

See map p. 8.
County names appear in bold face type

Cities & Counties
Aguila, 600 J-4
Ajo, 5650 N-5
Alpine, 500 J-12
Apache, 46300 G-11
Apache Jct., 4200 K-7
Arizona City, 900 M-7
Ash Fk., 600 G-5
Avondale, 6626 K-6
Bagdad, 2600 H-4
Bapchule, 380 L-7
Benson, 2839 O-10
Bisbee, 8328 P-11
Black Canyon City, 600 J-6
Bouse, 450 J-2
Bowie, 600 N-11
Buckeye, 2599 K-5
Bullhead City, 2000 G-2
Bylas, 1125 L-10
Cameron, 500 E-8
Camp Verde, 1500 I-7
Carefree, 500 J-6
Casa Grande, 10536 L-7
Catalina, 950 M-8
Cave Cr., 1200 J-6
Central Hts., 1500 K-9
Chambers, 400 G-11
Chandler, 13763 K-7
Chinle, 950 E-11
Chino Valley, 803 H-6
Chloride, 300 F-2
Chuichu, 300 M-7
Cibecue, 950 J-9
Clarkdale, 892 H-6
Claypool, 2800 K-9
Clay Sprs., 275 I-10
Clifton, 5087 L-12
Cochise, 77400 N-11
Coconino, 73000 E-7
Colorado City, 450 C-5
Congress, 450 I-5
Coolidge, 5314 L-7
Cornville, 800 H-7
Cottonwood, 2815 H-6
Crane, 2400 M-1
Dewey, 400 I-6
Dilkon, 250 G-10
Dolan Sprs., 650 F-2
Douglas, 13700 P-11
Dudleyville, 550 L-9
Duncan, 773 M-12
Eagar, 1279 J-12
Ehrenberg, 900 K-1
Elfrida, 300 O-11
El Mirage, 3258 K-6
Eloy, 5381 M-7
Flagstaff, 33600 G-7
Florence, 2173 L-8
Ft. Apache, 350 J-10
Ft Defiance, 950 F-12
Fredonia, 798 C-5
Gadsden, 500 M-1
Ganado, 1200 F-11
Gila, 34300 K-9
Gila Bend, 1795 L-5
Gilbert, 1971 K-7
Glendale, 87700 K-6
Globe, 7333 K-9
Goodyear, 2140 K-6
Graham, 22200 L-11
Grand Canyon, 1300 E-6
Greasewood, 450 F-10
Greenlee, 11300 K-12
Green Valley, 4050 O-8
Gu Achi, 265 N-6
Guadalupe, 4039 K-6
Hayden, 1283 L-9
Heber, 600 I-9
Holbrook, 4759 H-10
Hotevilla, 700 E-9
Houck, 600 G-12
Huachuca City, 1241 O-10
Humboldt, 400 I-6
Jerome, 290 H-6
Joseph City, 900 H-10
Kaibito, 300 D-8
Kayenta, 1500 C-10
Keams Canyon, 600 F-10
Kearny, 2829 L-9
Kingman, 7312 G-2
Komatke, 250 L-6
Lake Havasu City, 13500 I-2
Lake Montezuma, 500 H-7
Lakeside, 1500 I-10
Laveen, 600 K-6
Litchfield Park, 2500 K-6
Lukachukai, 300 D-12
McNary, 900 J-11
Mammoth, 1953 M-9
Many Farms, 250 D-11
Marana, 900 M-8
Maricopa, 900 L-6
Maricopa, 1321000 J-5
Mayer, 950 I-6
Mesa, 118900 K-7
Miami, 3394 K-9
Moenkopi, 900 E-8
Mohave, 44300 G-3
Morenci, 950 L-12
Mountainaire, 700 G-7
Mt. Lemmon, 300 M-9
Naco, 800 P-10
Navajo, 66800 F-10
Nazlini, 400 E-11
New River, 300 J-6
Nogales, 11700 P-9
Ocotillo, 300 L-7
Olberg, 250 L-7
Oracle, 1700 M-9
Oraibi, 600 E-9
Overgaard, 300 I-9
Page, 1439 C-7
Palm Sprs., 900 K-7
Parker, 1948 I-2
Patagonia, 630 P-9
Payson, 1787 I-8
Peach Sprs., 600 F-4
Peoria, 4792 K-6
Peridot, 300 K-9
Phoenix, 693000 K-6
Picacho, 550 M-7
Pima, 1184 L-11
Pima, 473000 N-7
Pinal, 94100 M-8
Pine, 500 I-7
Pinetop, 1500 I-10
Pinon, 400 E-10
Plantsite, 1100 L-12
Polacca, 600 E-10
Prescott, 13631 I-5
Quartzsite, 600 J-2
Queen Cr., 900 L-7
Red Rock, 300 D-12
Rillito, 400 N-8
Riviera, 2500 G-1
Rock Point, 400 C-11
Rough Rock, 450 D-10
Round Rock, 300 D-11
Sacaton, 1000 L-7
Safford, 5333 M-11
Sahuarita, 600 O-8
St. David, 950 O-10
St. Johns, 1320 I-12
Salome, 600 J-3
San Carlos, 2542 K-9
Sanders, 400 G-12
San Luis, 900 M-1
San Manuel, 4600 M-9
San Simon, 400 N-12
Santa Cruz, 17100 P-9
Sawmill, 400 E-12
Scottsdale, 82600 K-7
Sedona, 6500 H-7
Seligman, 950 G-5
Sells, 1300 O-7
Shonto, 600 D-9
Show Low, 2129 I-10
Sierra Vista, 6689 P-10
Silver Bell, 600 N-7
Skull Valley, 300 I-5
Snowflake, 1977 I-10
Solomon, 350 M-11
Somerton, 2225 M-1
S Tucson, 6218 N-8
Springerville, 1151 I-12
Stanfield, 900 L-6
Steamboat Canyon, 400 F-11
Sun City, 39200 K-6
Superior, 5000 K-8
Tacna, 500 M-3
Tanque Verde, 400 N-9
Taylor, 888 I-10
Teec Nos Pos, 250 C-12
Tempe, 104000 K-6
Thatcher, 2320 L-11
Tolleson, 3881 K-6
Tombstone, 1241 O-10
Topawa, 250 O-7
Topock, 300 H-2
Tuba City, 1500 E-8
Tucson, 309000 N-8
Tusayan, 250 E-6
Wellton, 957 M-2
Wenden, 300 J-3
Whiteriver, 950 J-10
Wickenburg, 2698 J-5
Wikieup, 250 H-3
Wilhoit, 250 I-5
Willcox, 2568 N-11
Williams, 2386 G-6
Window Rock, 1500 F-12
Winkelman, 974 L-9
Winslow, 8066 G-9
Wittmann, 700 J-5
Woodruff, 250 H-10
Yarnell, 950 I-5
Yavapai, 56400 H-5
Young, 300 J-8
Youngtown, 1886 K-6
Yuma, 32900 M-1
Yuma, 74600 K-2

ARKANSAS

See map p. 9.
County names appear in bold face type

Cities & Counties
Alma, 1613 E-1
Altheimer, 1037 H-7
Altus, 418 E-3
Amity, 614 H-3
Arkadelphia, 9841 I-4
Arkansas, 23600 I-8
Arkansas City, 615 J-9
Ashdown, 3522 J-2
Ashley, 25700 K-7
Atkins, 2015 F-5
Aubrey, 351 G-10
Augusta, 2777 F-8
Bald Knob, 2094 E-8
Barling, 1739 E-1
Batesville, 7209 D-8
Bauxite, 357 H-6
Baxter, 26800 C-6
Bay, 751 D-10
Bearden, 1272 J-5
Beebe, 2805 F-7
Belleville, 379 F-3
Benton, 16499 H-5
Benton, 62100 B-1
Bentonville, 5508 B-2
Berryville, 2271 B-3
Biggers, 372 B-10
Biscoe, 340 G-8
Black Rock, 498 C-9
Blytheville, 24300 D-12
Bonanza, 342 F-1
Bono, 428 D-10
Boone, 24600 B-4
Booneville, 3239 F-2
Bradford, 826 E-8
Bradley, 706 L-3
Bradley, 13600 K-6
Brinkley, 5275 G-9
Brookland, 465 D-10
Bryant, 1199 H-6
Buckner, 392 K-3
Bull Shoals, 430 B-5
Cabot, 2903 F-7
Calhoun, 5100 K-5
Calico Rock, 723 C-6
Calion, 535 K-5
Camden, 15700 J-5
Cammack Vil., 1165 O-6
Caraway 952 D-11
Carlisle, 2048 G-7
Carroll, 14600 B-3
Carthage, 566 I-5
Cave City, 807 D-8
Cave Sprs., 469 B-2
Centerville, 400 F-4
Charleston, 1497 E-2
Cherokee Vil., 1200 B-8
Cherry Valley, 556 E-10
Chicot, 17000 L-9
Clarendon, 2563 G-8
Clark, 22600 I-4
Clarksville, 4616 E-3
Clay, 21600 B-10
Cleburne, 15700 E-7
Cleveland, 6500 J-6
Clinton, 1029 E-6
Coal Hill, 733 E-3
Columbia, 24700 L-4
Conway, 19700 E-5
Conway, 15510 F-6
Corning, 2705 B-10
Cotter, 858 C-6
Cotton Plant, 1657 F-9
Cove, 334 H-1
Craighead, 63300 D-9
Crawford, 33400 E-1
Crawfordsville, 831 F-11
Crittenden, 50600 F-11
Cross, 21100 E-10
Crossett, 6191 L-7
Curtis, 400 I-4
Cushman, 427 D-7
Dallas, 9900 J-5
Danville, 1362 F-3
Dardanelle, 3297 F-4
Decatur, 847 B-1
Delight, 439 I-3
Dell, 358 D-11
De Queen, 3863 I-1
Dermott, 4250 K-8
Des Arc, 1714 F-8
Desha, 600 D-8
Desha, 16500 J-9
De Valls Bluff, 622 G-8
De Witt, 3728 H-8
Dierks, 1159 I-2
Doddridge, 500 L-2
Dover, 662 E-4
Drew, 17000 K-7
Dumas, 4600 J-8
Dyer, 486 E-2
Dyess, 433 E-11
Earle, 3146 F-10
Edmondson, 412 F-11
Elaine, 1210 H-10
El Dorado, 25000 L-5
Elkins, 418 C-2
Emerson, 393 L-4
Emmet, 433 J-3
England, 3075 H-7
Eudora, 3687 L-9
Eureka Sprs., 1670 B-3
Farmington, 908 C-1
Faulkner, 41100 F-6
Fayetteville, 35100 C-2
Fisher, 361 E-9
Flippin, 626 C-5
Florence, 350 J-8
Fordyce, 4837 J-6
Foreman, 1173 J-1
Forrest City, 12521 F-10
Ft. Smith, 69400 E-1
Fouke, 506 K-2
Franklin, 13000 E-2
Fulton, 8300 B-7
Garland, 321 K-3
Garland, 65800 G-4
Gassville, 434 C-6
Gillett, 860 I-8
Gilmore, 461 E-11
Glenwood, 1212 H-3
Gosnell, 1386 C-12
Gould, 1683 I-8
Grady, 688 I-8
Grant, 13400 H-6
Gravette, 1154 B-1
Greenbrier, 582 F-6
Greene, 29900 C-10
Green Forest, 1354 B-3
Greenland, 650 C-2
Greenwood, 2156 F-1
Greers Ferry, 389 E-6
Grubbs 442 D-9
Gurdon, 2075 I-4
Hackett, 462 F-1
Hamburg, 3102 L-7
Hampton, 1252 K-6
Hardy, 692 B-8
Harrisburg, 1931 E-10
Harrison, 7239 C-4
Hartford, 616 F-1
Hartman, 400 E-3
Hatfield, 377 H-1
Hazen, 1605 G-8
Heber Sprs., 2497 E-7
Hector, 387 E-4
Helena, 10415 H-10
Hempstead, 20600 J-3
Hermitage, 399 K-6
Hickory Ridge, 410 E-9
Holly Gr., 840 H-9
Hope, 8830 J-3
Horatio, 852 I-1
Horseshoe Bend, 321 C-7
Hot Spr., 25500 H-4
Hot Sprs. N P 3870 H-4
Howard, 14000 I-2
Hoxie, 2265 C-9
Hughes, 1872 F-10
Humnoke, 398 H-7
Humphrey, 818 H-8
Huntington, 627 F-1
Huntsville, 1287 C-3
Huttig, 822 L-6
Imboden, 496 C-9
Independence, 25800 D-8
Izard, 10600 C-7
Jackson, 22100 E-9
Jacksonville, 26900 G-7
Jasper, 394 C-4
Jefferson, 84000 I-7
Johnson, 17000 E-3
Joiner, 839 E-11
Jonesboro, 32200 D-10
Judsonia, 1667 F-8
Junction City, 763 L-5
Keiser, 688 D-11
Kensett, 1444 F-8
Kibler, 611 E-1
Kirby, 350 I-3
Lafayette, 9800 L-3
Lake City, 948 D-11
Lake Hamilton, 900 H-4
Lakeview, 450 B-6
Lake View, 395 H-10
Lake Vil., 3310 K-8
Lamar, 589 E-3
Lavaca, 532 E-2
Lawrence, 20300 C-9
Leachville, 1582 D-11
Lee, 18600 G-10
Leola, 390 I-5
Lepanto, 1846 E-11
Leslie, 563 D-5
Lewisville, 1653 K-3
Lexa, 500 H-10
Lincoln, 1023 C-1
Lincoln, 12700 J-7
Little River, 11300 J-1
Little Rock, 150100 G-6
Lockesburg, 620 I-1
Logan, 17900 F-2
London, 539 E-4
Lonoke, 3140 G-7
Lonoke, 33800 G-7
Lowell, 653 C-2
Luxora, 1566 D-12
McAlmont, 1400 N-8
McCrory, 1378 F-9
McDougal, 328 B-11
McGehee, 4683 J-8
McNeil, 684 K-4
McRae, 643 F-7
Madison, 984 F-10
Madison, 11100 D-3
Magazine, 677 F-2
Magnolia, 11303 K-4
Malvern, 8739 H-5
Mammoth Spr., 1072 B-8
Manila, 1961 D-11
Mansfield, 981 F-1
Marianna, 6196 G-10
Marion, 1634 F-11
Marion, 11300 C-5
Marked Tree, 3229 E-11
Marmaduke, 821 C-11
Marshall, 1397 D-5
Marvell, 1980 H-9
Mayflower, 469 F-6
Melbourne, 1043 C-7
Mena, 4530 G-1
Miller, 35500 K-2
Mineral Sprs., 761 J-2
Mississippi, 63700 D-11
Monette, 1076 D-11
Monroe, 13500 G-9
Montgomery, 6500 H-2
Monticello, 5085 J-7
Montrose, 558 K-8
Moro, 489 G-9
Morrilton, 6814 F-5
Mountainburg, 524 D-2
Mtn Home, 3936 B-6
Mtn Pine, 1127 H-4
Mtn View, 1866 D-7
Mt Ida, 819 H-3
Mt Pleasant, 346 D-7
Mulberry, 1340 E-2
Murfreesboro, 1350 I-3
Nashville, 4016 I-2
Nevada, 10300 J-4
Newark, 849 D-8
New Edinburg, 350 J-6
Newport, 7725 E-9
Newton, 7000 D-4
Norman, 505 H-3
Norphlet, 755 K-5
N. Crossett, 2891 L-7
N. Little Rock, 62500 G-6
Oil Trough, 524 E-8
Ola, 1029 F-4
Osceola, 7204 D-12
Ouachita, 28400 J-5
Ozark, 2592 E-2
Palestine, 755 F-9
Pangburn, 654 E-7
Paragould, 10639 C-10
Paris, 3646 E-3
Parkdale, 459 L-8
Parkin, 1731 F-10
Patterson, 417 F-9
Pea Ridge, 1088 B-2
Perry, 7300 G-4
Perryville, 815 F-5
Phillips, 35800 H-10
Piggott, 3087 B-11
Pike, 8900 I-3
Pine Bluff 53600 I-7
Plainview, 677 F-4
Plumerville, 724 F-5
Pocahontas, 4544 C-9
Poinsett, 26800 E-9
Polk, 17000 H-1
Pope, 36200 E-4
Portland, 662 L-8
Prairie, 10700 G-8
Prairie Gr., 1582 C-1
Prescott, 3921 J-3
Pulaski, 329600 H-6
Quitman, 354 E-6
Randolph, 17800 B-9
Rector, 1990 C-11
Reed, 403 J-8
Rison, 1214 I-6
Rogers, 11050 B-2
Rondo, 379 G-10
Russellville, 13800 E-4
St. Francis, 31500 F-9
Salado, 400 D-8
Salem, 1277 B-7
Saline, 44700 G-5
Scott, 8100 G-2
Searcy, 9100 D-5
Searcy, 9040 F-7
Sebastian, 91700 F-1
Sevier, 12500 I-1
Shannon Hills, 900 G-6
Sharp, 13100 C-8
Sheridan, 2480 H-6
Sherwood, 2754 N-8
Siloam Sprs., 6009 C-1
Smackover, 2058 K-5
Sparkman, 663 I-5
Springdale, 22300 C-2
Stamps, 2448 K-3
Star City, 2032 I-7
Stephens, 1184 K-4
Stone, 8600 D-6
Strong, 965 L-6
Stuttgart, 10477 H-8
Sulphur Sprs., 503 B-1
Summit, 321 C-5
Sweet Home, 950 Q-7
Swifton, 703 D-9
Taylor, 671 L-3
Texarkana, 21600 K-2
Thornton, 746 J-6
Tontitown, 426 C-1
Traskwood, 358 H-5
Trumann, 6023 D-10
Tuckerman, 1731 D-9
Turrell, 783 E-11
Tyronza, 510 E-11
Union, 45900 L-6
Urbana, 500 L-6
Van Buren, 8373 E-1
Van Buren, 11100 E-6
Vanndale, 350 E-10
Vilonia, 423 F-6
Viola, 360 B-7
Wabbaseka, 644 H-7
Waldo, 1658 K-4
Waldron, 2132 G-2
Walnut Ridge, 3800 C-9
Ward, 619 F-7
Warren, 6433 J-7
Washington, 95700 D-1
Watson, 371 J-9
Watson Chapel, 900 I-7
Weiner, 715 E-9
W. Crossett, 800 L-7
W. End, 1000 I-7
W Fork, 919 D-2
W Helena, 11007 H-10
W Memphis, 27500 F-11
Wheatley, 507 G-9
White, 50000 E-7
White Hall, 1300 H-7
Wickes, 409 H-1
Wilmar, 653 J-7
Wilmot, 1132 L-8
Wilson, 1009 E-11
Wilton, 427 J-1
Woodruff, 10600 F-9
Woodson, 500 H-6
Wrightsville, 350 H-6
Wynne, 6696 F-10
Yell, 17100 F-3
Yellville, 860 C-5

CALIFORNIA

Index keys NA to NQ refer to Northern CA, pp. 10-11.
SA to SQ refer to Southern CA, pp. 12-13
* City keyed to pp. 14-15
County names appear in bold face type

Cities & Counties
Acton, 650 SK-14
Adelanto, 2200 SJ-16
Alameda, 78500 NP-7
Alameda, 1110500 NP-8
Alamo, 4500 NC-25
Alamo Oaks, 400 NC-26
Albany, 15561 NB-22
Alhambra, 61600 SL-14
Almanor, 50 NG-10
Alpaugh, 800 SF-10
Alpine, 1900 SP-18
Alpine, 1000 NM-14
Altadena, 39400 SK-14
Alta Hill, 1185 NK-10
Alta Loma, 4300 *E-19
Alturas, 2799 NC-12
Alum Rock, 18355 NO-4
Amador, 18200 NM-12
Anaheim, 209600 SM-14
Anderson, 5492 NF-7
Angels Camp, 1710 NO-12
Angwin, 2690 NM-7
Antioch, 38700 NO-8
Applegate, 800 NK-11
Apple Valley, 7500 SJ-17
Aptos, 8704 SB-3
Arbuckle, 1037 NK-8
Arcade, 41200 NL-26
Arcadia, 47100 *E-12
Arcata, 8985 NE-3
Arden, 54000 NM-26
Argus, 1130 SF-16
Armona, 1392 SD-9
Arroyo Grande, 7454 SH-7
Artesia, 14757 *I-11
Arvin, 5199 SH-12
Ashland, 14810 NE-24
Atascadero, 10290 SG-7
Atherton 8085 NJ-23
Atwater, 15600 NQ-12
Auburn, 6570 NL-10
Avenal, 3035 SE-8
Azusa, 25700 *E-14
Bakersfield, 90200 SG-11
Baldwin Park, 44700 *E-13
Banning, 12034 SL-17
Barstow 17500 SI-17
Bayview, 1300 NE-2
Baywood Park, 1100 SH-6
Beaumont, 5484 SL-17
Bell, 22900 *H-10
Bellflower, 52100 *I-11
Bell Gardens, 29700 *H-10
Belmont, 26400 NI-22
Benicia, 7349 NO-7
Ben Lomond, 2793 SA-3
Berkeley, 112000 NO-7
Bertsch Terrace, 900 NB-3
Bethel Island, 1398 NO-9
Beverly Hills, 33300 SL-13
Big Bear City, 950 SK-18
Big Bear Lake, 2800 SK-17
Biggs, 1115 NJ-9
Big Pine, 950 SA-13
Big Sur, 150 SD-3
Biola, 800 SC-8
Bishop, 3498 NQ-18
Bloomington, 12300 *F-22
Blue Lake, 1112 NE-3
Blythe, 7047 SM-24
Bonita, 2300 *O-25
Bonnyview, 4882 NF-7
Bonsall, 750 SN-17
Boonville, 750 NK-4
Boron, 2500 SI-15
Borrego Sprs., 900 SO-19
Boulder Cr., 4000 SA-3
Boyes Hot Sprs., 3558 NN-7
Bradbury, 838 *D-13
Brawley, 13746 SO-21
Brea, 28900 *I-14
Brentwood, 2649 NO-9
Bridgeport, 500 NN-15
Brisbane, 3003 NF-20
Broadmoor, 4900 NF-19
Broderick, 9900 NM-9
Bryte, 2900 NM-23
Buellton, 1402 SJ-8
Buena Park, 63400 *J-13
Burbank, 85100 SK-13
Burlingame, 27700 NH-21
Burney, 2190 NE-9
Butte, 134200 NI-8
Buttonwillow, 1193 SG-10
Byron, 685 NO-9
Calaveras, 18700 NN-12
Calexico, 13500 SP-22
California City, 1309 SH-14
Calimesa, 2400 SL-17
Calipatria, 1824 SO-22
Calistoga, 1882 NM-6
Calpella, 700 NK-5
Calwa, 5191 SC-9
Camarillo, 31700 SK-11
Cambria, 1716 SG-5
Cambrian Park, 5316 NQ-2
Cameo Acres, 2000 NC-26
Camino, 900 NL-11
Campbell, 25200 SA-3
Campton Hts., 1500 NF-3
Capistrano Beach, 4149 *O-18
Cardiff By The Sea, 6800 SO-16
Carlsbad, 30700 SO-16
Carmel, 4525 SC-3
Carmel Highlands, 900 SD-3
Carmel Valley, 3026 SD-4
Carmichael, 43800 NM-10
Carpinteria, 6982 SK-10
Carson, 77700 *J-9
Caruthers, 940 SC-9
Casitas Sprs., 1113 SK-10
Castaic, 900 SJ-12
Castro Valley, 42000 NP-8
Castroville, 3235 SC-4
Cathedral City, 3640 SM-19
Cayucos, 1772 SG-6
Cedarville, 800 NC-13
Central Valley, 2361 NF-7
Ceres, 6029 NP-11
Cerritos, 50500 *J-12
Cherryland, 9969 NF-24
Cherry Valley, 3165 SL-17
Chester, 1531 NG-10
Chico, 26100 NI-8
Chino, 35500 *G-17
Chowchilla, 4349 SA-8
Chula Vista, 81500 SQ-17
Citrus Hts., 25100 NL-10
Claremont, 27200 *E-17
Clayton, 1385 NO-8
Clearlake Highlands, 2836 NL-6
Clearlake Oaks, 950 NK-6
Clearlake Park, 900 NK-6
Clifton, 1750 *J-7
Cloverdale, 3251 NL-5
Clovis, 29200 SB-9
Coachella, 8353 SM-20
Coalinga, 6161 SE-7
Coleville, 60 NM-15
Colfax, 798 NK-11
Colton, 19500 SL-16
Colusa, 3842 [illegible]
Colusa, 13000 NK-7
Compton, 74600 *I-9
Concord, 101000 NO-8
Contra Costa, 622700 NO-9
Corcoran, 5249 SE-10
Corning, 3573 [illegible]
Corona, 38500 SM-15
Coronado, 20600 SQ-17
Corte Madera, 8464 NA-18
Costa Mesa, 79500 *M-14
Cotati, 1368 [illegible]
Cottonwood, 1288 NG-7
Covelo, 950 NI-5
Covina, 33100 *E-14
Cowan Hts., 2100 *K-16
Crescent City, 2586 NB-2
Crestline, 3600 *C-23
Cucamonga, 50500 *E-19
Cudahy, 16998 *H-10
Culver City, 38300 *G-7
Cupertino, 23400 NQ-1
Cutler, 2503 SC-10
Cypress, 40300 *J-12
Daggett, 650 SI-17
Daly City, 73900 NE-19
Dana Point, 4745 *Q-17
Danville, 7000 NP-8
Davis, 37200 NM-9
Delano, 15600 SF-11
Delhi, 2063 NQ-11
Del Mar, 3956 SP-16
Del Norte, 17200 NB-3
Del Rey Oaks, 1823 SC-3
Denair, 1128 NQ-11
Desert Hot Sprs., 2738 SL-18
Devore, 670 SK-16
Diablo 500 NO-26
Diamond Bar, 10576 *G-15
Diamond Sprs., 900 NM-11
Dinuba, 7917 SC-10
Dixon, 4432 NM-8
Dorris, 840 [illegible]
Dos Palos, 2496 SB-7
Downey, 86600 SL-14
Downieville, 500 NJ-11
Duarte, 14981 *E-13
Dublin, 13641 NP-8
Dunsmuir, 2214 ND-7
Durham, 950 NI-9
Eagle Mtn., 2453 SL-21
Earlimart, 3080 SF-10
E. Blythe, 1252 SM-24
E. Los Angeles, 100800 *G-10
Easton, 1065 SC-9
E Palo Alto, 18099 NJ-24
E. Quincy, 1500 NH-11
E Richmond, 5100 NA-21
Edgemont, 4400 *H-24
El Cajon, 70900 SP-17
El Centro, 24100 SP-21
El Cerrito, 22200 NO-7
El Cerrito, 1000 *J-20
El Dorado, 76500 NM-12
El Dorado Hills, 900 NM-10
El Granada, 1473 NI-19
Elk Gr., 3721 NM-10
El Monte, 68200 *F-12
El Porto Beach, 1200 *I-6
El Rio, 6173 SK-11
El Segundo, 15620 *I-6
El Toro, 8654 SM-15
Elverta, 825 NL-9
Emerald Bay, 1000 *O-16
Emeryville, 2681 NC-22
Empire, 2016 NP-11
Encinitas, 6300 SO-16
Enterprise, 11486 NF-7
Escalon, 2366 NP-11
Escondido, 60500 SO-17
Esparto, 1088 NM-8
Etiwanda, 900 *E-20
Etna, 667 NC-6
Eureka, 24700 NE-2
Exeter, 4475 SD-11
Fairfax, 7661 NO-6
Fairfield, 55000 NN-8
Fair Oaks, 15500 NM-10
Fallbrook, 9000 SN-16
Farmersville, 3456 SD-11
Felton, 2062 SB-3
Ferndale, 1352 NF-2
Fillmore, 6285 SK-12
Firebaugh, 2517 SB-7
Florence, 24600 *H-9
Florin, 9646 NO-26
Folsom, 5810 NM-10
Fontana, 26100 *E-21
Ford City, 3503 SH-10
Foresthill, 900 NK-11
Forestville, 950 NM-5
Ft Bragg, 4455 NJ-3
Fortuna, 4203 NF-2
Foster City, 9522 NH-22
Fountain Valley, 54300 *L-13
Fowler, 2239 SC-9
Fremont, 123300 NP-8
Fresno, 202100 SC-9
Fresno, 480900 SD-7
Fullerton, 101700 SM-14
Galt, 3200 NN-10
Garberville, 900 NH-3
Gardena, 45200 *I-8
Garden Gr., 117500 SM-14
Georgetown, 900 NL-11
Gerber, 775 NH-8
Geyserville, 750 NL-6
Gilroy, 12684 SB-4
Glen Avon Hts., 5759 *G-20
Glendale, 134300 SL-13
Glendora, 34000 *D-15
Glen Ellen, 1500 NN-7
Glenn, 20700 NI-7
Goleta, 25600 SK-9
Gonzales, 2575 SD-4
Goshen 1324 SD-10
Grand Terrace, 6000 *F-23
Grass Valley, 5149 NK-10
Graton, 900 NM-6
Greenacres, 2116 SG-11
Greenbrae, 3500 NA-18
Greenfield, 2608 SD-5
Greenville, 1073 NG-11
Gridley, 3534 NJ-9
Grover City, 5939 SH-7
Guadalupe, 3145 SI-7
Guerneville, 900 NM-5
Gustine, 2793 NA-6
Hacienda Hts., 43000 *G-13
Half Moon Bay, 4023 NQ-7
Hamilton City, 800 NI-8
Hanford, 19500 SD-10
Happy Camp, 800 NB-5
Hawaiian Gardens, 9052 *J-12
Hawthorne, 53800 *I-8
Hayfork, 950 NF-5
Hayward, 97200 NP-8
Healdsburg, 5438 NM-6
Heber, 950 SP-22
Hemet, 12252 SM-17
Hermosa Beach, 19000 *J-7
Hesperia, 5700 SK-16
Hidden Hills, 1529 *D-3
Highgrove, 2900 *G-23
Highland, 12300 SL-16
Highway City, 1100 SC-9
Hillcrest Cen., 32500 SG-11
Hillsborough, 8753 NH-21
Hilmar, 900 NQ-11
Hinkley, 680 SI-16
Hollister, 7663 SB-5
Holtville, 3496 SP-22
Home Gardens, 5116 SM-16
Homestead Valley, 3200 NB-18
Hopland, 900 NK-5
Hughson, 2144 NP-11
Humboldt, 109200 NF-3
Huntington Beach, 164500 SM-14
Huntington Park, 39500 *G-9
Huron, 1525 SE-8
Hydesville, 700 NF-3
Imperial, 3094 SP-21
Imperial, 90900 SN-23
Imperial Beach, 20300 SQ-17
Independence, 950 SB-13
Indio, 19500 SM-19
Inglewood, 91000 SL-13
Inyo, 18100 SB-15
Inyokern, 800 SF-15
Ione, 2369 NN-11
Irvine, 52800 SM-15
Irwindale, 784 *E-14
Isla Vista, 13441 SK-9
Isleton, 909 NN-9
Ivanhoe, 1595 SD-11
Jackson, 1924 NN-11
Jamestown, 950 NO-12
Jamul, 700 SP-18
Joshua Tree, 1300 SK-19
June Lake, 425 NP-16
Kelseyville, 900 NK-6
Kensington, 5823 NB-22
Kentfield, 2400 NA-18
Kent Woodlands, 1500 NA-18
Kenwood, 900 NM-6
Kerman, 2667 SC-8
Kern, 371200 SI-11
Kernville, 950 SF-13
Keyes, 1875 NP-11
King City, 3717 SE-5
Kings, 71400 SE-9
Kings Beach, 2000 NK-13
Kingsburg, 3843 SC-10
Knights Ldg., 900 NL-9
La Canada, 18400 *D-10
La Crescenta, 14900 *C-9
Ladera, 1700 NK-23
Lafayette, 20484 NB-24
Laguna Beach, 14550 SN-15
Laguna Hills, 12000 *N-17
Laguna Niguel, 4644 *O-17
La Habra, 44300 SL-14
Lake, 31100 NK-6
Lake Elsinore, 3530 SM-16
Lake Isabella, 900 SG-13
Lakeport, 3005 NK-5
Lakeside, 15300 SP-17
Lakewood, 81100 *J-11
La Mesa, 49100 *M-25
La Mirada, 40500 SL-14
Lamont, 7007 SH-12
Lancaster, 44400 SJ-14
La Palma, 9687 *J-12
La Puente, 30500 *F-13
La Quinta, 800 SM-19
Larkspur, 10487 NO-6
Lassen, 19700 NE-12
Lathrop, 2137 NP-10
La Verne, 12965 SL-15
Lawndale, 23700 *I-7
Laytonville, 900 NI-4
Le Grand, 900 SA-8
Lemon Gr., 22000 SP-17
Lemoore, 4219 SD-9
Lenwood, 3834 SI-17
Leucadia, 6500 SO-16
Lewiston, 750 NE-6
Lincoln, 3176 NL-10
Lincoln Acres, 1800 *O-24
Linden, 900 NO-10
Lindsay, 5206 SE-11
Littlerock, 1500 SJ-14
Live Oak, 2645 NK-9
Livermore, 49400 NP-9
Livingston, 2588 NQ-11
Lockeford, 1500 NN-10
Lodi, 33500 NN-10
Loleta, 800 NF-2
Loma Linda, 6745 SL-16
Lomita, 19784 *K-8
Lompoc, 25900 SJ-7
Lone Pine, 1800 SC-14
Long Beach, 345000 SM-14
Loomis, 1108 NL-10
Los Alamitos, 11346 *K-12
Los Altos, 27600 NQ-7
Los Angeles, 2795000 SL-14
Los Angeles, 7122500 SJ-13
Los Banos, 9188 SB-6
Los Gatos, 26000 SA-3
Los Molinos, 900 NH-8
Los Nietos, 7100 *H-12
Los Osos, 2400 SH-6
Los Serranos, 3900 SL-15
Lower Lake, 850 NL-6
Loyalton, 945 NI-13
Lucerne, 1300 NK-6
Lucerne Valley, 1000 SJ-17
Lynwood, 40500 *I-9
McCloud, 1643 ND-8
McFarland, 4177 SF-11
McKinleyville, 2000 NE-3
Madera, 19300 SB-8
Madera, 53700 SB-7
Malibu, 7000 SL-12
Mammoth Lakes, 900 NP-16
Manhattan Beach, 31600 SL-13
Manteca, 13845 NP-10
Maricopa, 740 SI-10
Marin, 227600 NN-6
Marina, 25143 SC-4
Marin City, 1600 NB-18
Mariposa, 9900 NP-14
Mariposa, 950 NQ-13
Martinez, 16506 NO-8
Marysville, 9200 NK-9
Maxwell, 700 NK-7
Maywood, 16996 *G-10
Meadow Vista, 900 NK-11
Meiners Oaks, 5600 SK-11
Mendocino, 950 NJ-3
Mendocino, 62800 NJ-4
Mendota, 2705 SC-7
Menlo Park, 25900 NQ-7
Mentone, 2400 *E-26
Merced, 33900 SA-7
Merced, 125800 SB-6
Middletown, 900 NL-6
Midway City, 2300 *L-13
Millbrae, 20300 NG-20
Mill Valley, 12942 NO-6
Milpitas, 34600 NQ-8
Mira Loma, 8482 SL-16
Mira Monte, 700 SK-11
Mission Viejo, 11933 SN-15
Modesto, 99100 NP-11
Modoc, 9200 NC-11
Mojave, 2573 SI-14
Mono, 7700 NN-16
Monrovia, 30100 *D-13
Montague, 890 NB-7
Montara, 1459 NH-18
Montclair, 21500 *F-17
Montebello, 51100 *G-11
Montecito, 7500 SK-10
Monterey, 27700 SC-3
Monterey, 273800 SE-6
Monterey Park, 52200 *F-11
Monte Rio, 900 NM-5
Monte Sereno, 2847 SQ-1
Moonridge, 1000 SK-17
Moorpark, 3380 SK-12
Moraga, 11327 NC-24
Morgan Hill, 5579 SA-4
Morongo Valley, 2000 SL-18
Morro Bay, 7109 SG-6
Moss Beach, 800 NI-18
Mtn View, 56000 NK-5
Mt. Shasta, 2256 NC-7
Murphys, 950 NN-12
Muscoy, 7200 *D-23
Myrtletowne, 3922 NE-3
Napa, 49300 NN-7
Napa, 93700 NM-7
National City, 46600 SQ-17
Needles, 4051 SI-24
Nevada, 44600 NJ-12
Nevada City, 2314 NK-11
Newark, 31700 NP-8
Newberry Sprs., 650 SI-18
Newcastle, 900 NJ-10
Newhall, 9651 SK-13
Newman, 2505 NQ-10
Newport Beach, 64300 SM-14
Nice, 700 NK-6
Niland, 950 SN-21
Nipomo, 3642 SI-7
Norco, 14511 SL-16
Northcrest, 900 NB-2
N Edwards, 700 SI-15
N. Fair Oaks, 9740 NJ-23
N. Fork, 800 SA-10
N Highlands, 36800 NM-10
N. Richmond, 3200 NA-20
Norwalk, 85000 SL-14
Novato, 40400 NN-6
Oakdale, 6594 NP-11
Oak Knolls, 2700 SI-7
Oakland, 326000 NP-7
Oakley, 1306 NO-9
Oak View, 4872 SK-10
Oceano, 2564 SH-7
Oceanside, 69700 SO-16
Oildale, 20500 SG-11
Ojai, 5591 SK-11
Olivehurst, 8100 NK-9
Ontario, 74500 SL-15
Orange, 85200 SM-15
Orange, 1847300 SM-16
Orange Cove, 3392 SC-10
Orangevale, 16493 NM-10
Orcutt, 1700 SI-7
Orick, 900 NC-3
Orinda, 18700 NO-7
Orland, 2884 [illegible]
Oro Grande, 700 SJ-16
Orosi, 2757 SC-10
Oroville, 7800 NJ-9
Otay, 5100 *P-24
Oxnard, 100500 SL-11
Pacifica, 36700 NP-6
Pacific Gr., 13505 SC-3
Palermo, 1966 NJ-9
Palmdale, 8511 SJ-14
Palm Desert, 5915 SM-19
Palm Sprs., 33300 SM-18
Palo Alto, 54100 NQ-7
Palo Cedro, 1000 NF-8
Palomar Park, 950 NI-22
Palos Verdes Estates, 13641 SM-13
Paradise, 25000 NI-9
Paramount, 31400 *I-10
Parkway, 12200 NO-25
Parlier, 1993 SC-10
Pasadena, 106700 SL-14
Paso Robles, 7168 SG-6
Patterson, 3147 NQ-10
Pearblossom, 1200 SJ-14
Pebble Beach, 4000 SC-3
Pedley, 4300 *G-21
Perris, 4228 SM-16
Petaluma, 31900 NN-6
Philo, 700 NK-4
Pico Rivera, 51200 *G-11
Piedmont, 10917 NC-7
Pinedale, 2300 SB-9
Pine Gr., 850 NM-12
Piru, 990 SK-12
Pismo Beach, 4043 SH-7
Pittsburg, 28700 NO-8
Pixley, 1584 SE-10
Placentia, 57526 *I-15
Placer, 108600 NK-12
Placerville, 5416 NL-11
Planada, 2506 SA-8
Pleasant Hill, 24200 NO-8
Pleasanton, 34900 NP-8
Plumas, 16100 NH-12
Pollock Pines, 950 NL-12
Pomona, 86200 SL-15
Poplar, 1239 SE-11
Porterville, 16900 SE-11
Port Hueneme, 14295 SL-11
Portola, 1625 NI-12
Poway, 15000 SP-17
Project City, 1431 NF-7
Pumpkin Cen., 700 SH-11
Quartz Hill, 4935 SJ-14
Quincy, 2500 NH-11
Ramona, 4200 SO-18
Rancho Cordova, 39000 NM-10
Rancho Mirage, 2767 SM-19
Rancho Palos Verdes, 37700 *L-7
Rancho Santa Fe, 2500 SO-17
Red Bluff, 7676 NG-7
Redding, 42100 NF-7
Red Hill, 1900 *L-16
Redlands, 37500 SL-17
Redondo Beach, 63100 SM-13
Redway, 950 NG-3
Redwood City, 55000 NQ-7
Reedley, 8131 SC-10
Rialto, 32600 *E-22
Richgrove, 1023 SF-11
Richmond, 68900 NA-21
Ridgecrest, 7629 SG-15
Rio Dell, 2817 NF-2
Rio Linda, 7524 NL-9
Rio Vista, 3135 NN-9
Ripon, 2679 NP-10
Riverbank, 3949 NP-11
Riverdale, 1722 SD-9
Riverside, 161000 SL-16
Riverside, 614600 SM-23
Rocklin, 3039 NL-10
Rohnert Park, 6133 NN-6
Rohnerville, 1300 NF-3
Rolling Hills, 2050 *K-8
Rolling Hills Estates, 6735 *K-7
Rosamond, 2281 SI-14
Rosemead, 40200 *F-11
Roseville, 23200 NL-10
Ross, 2742 NA-18
Rowland Hts., 23200 *G-14
Rubidoux, 12400 *G-21
Sacramento, 260000 NM-9
Sacramento, 740100 NN-10
St. Helena, 3173 NM-7
Salida, 1456 NP-10
Salinas, 79000 SC-4
Salton City, 900 SN-20
San Andreas, 1564 NN-12
San Anselmo, 13031 NO-6
San Antonio Hts., 2100 *D-18
San Benito, 22400 SD-6
San Bernardino, 107000 SL-16
San Bernardino, 789400 SJ-22
San Bruno, 37700 NP-7
San Carlos, 27100 NP-7
San Clemente, 25700 SN-15
San Diego, 804000 SP-17
San Diego, 1742300 SN-19
San Dimas, 21200 *E-15
San Fernando, 15300 SK-13
San Francisco, 657000 ND-21
San Francisco, 657000 NP-7
San Gabriel, 29500 *E-11
Sanger, 10088 SC-10
San Jacinto, 4385 SM-17
San Joaquin, 1506 SC-8
San Joaquin, 316300 NO-9
San Jose, 599000 NQ-8
San Juan Bautista, 1164 SB-4
San Juan Capistrano, 3781 SN-15
San Leandro, 68800 NP-7
San Lorenzo, 23200 NP-7
San Luis Obispo, 33800 SH-7
San Luis Obispo, 143700 SG-8
San Marcos, 3896 SO-17
San Marino, 14177 *E-11
San Martin, 1392 SB-4
San Mateo, 79300 NH-21
San Mateo, 588200 SA-2
San Miguel, 800 SF-7
San Pablo, 18300 NO-7
San Rafael, 45500 NO-6
San Ramon, 4300 NP-8
San Simeon, 50 SG-5
Santa Ana, 185600 SM-15
Santa Barbara, 74100 SK-9
Santa Barbara, 290800 SJ-9
Santa Clara, 85200 NQ-2
Santa Clara, 1240600 NQ-9
Santa Cruz, 40400 SB-3
Santa Cruz, 176500 SA-2
Santa Fe Sprs., 15700 *H-12
Santa Margarita, 730 SG-7
Santa Maria, 36300 SI-7
Santa Monica, 90500 SL-13
Santa Paula, 19100 SK-11
Santa Rosa, 77100 NM-6
Santa Venetia, 4000 NO-6
Santee, 37400 SP-17
Saratoga, 30100 NA-3
Sausalito, 6158 NC-19
Scotia, 950 NF-3
Scotts Valley, 3621 SB-3
Seal Beach, 26000 *L-11
Seaside, 29200 SC-3
Sebastopol, 3993 NM-5
Seeley, 950 SP-21
Selma, 7459 SC-10
Shafter, 5327 SG-11
Shasta, 650 NF-7
Shasta, 108700 NF-9
Sherwood Forest, 2400 NA-22
Short Acres, 1476 SD-10
Sierra, 3100 NI-11
Sierra Madre, 12140 *D-12
Signal Hill, 5588 *K-10
Silverado, 900 *L-18
Simi Valley, 75500 SK-12
Siskiyou, 38500 NB-7
Smith River, 900 [illegible]
Solana Beach, 6000 SP-16
Solano, 210600 NN-8
Soledad, 4222 SD-5
Solemint, 1200 SK-13
Solvang, 2004 SJ-8
Sonoma, 4112 [illegible]
Sonoma, 277000 NM-5
Sonora, 3100 NO-12
Soquel, 5795 SB-3
S Dos Palos, 700 SB-7
S El Monte, 13443 *F-12
S Gate, 56909 *H-10
S Laguna, 2566 *P-17
S Lake Tahoe, 21921 NL-13
S. Pasadena, 23200 *E-10
S. San Francisco, 49100 NP-7
S. Taft, 2214 SH-10
S. Whittier, 45800 *H-12
Spr. Valley, 34700 SP-17
Springville, 950 SE-12
Stanford, 8691 NJ-24
Stanislaus, 248500 SA-5
Stanton, 23400 *K-13
Sterling Park, 1800 NF-19
Stockton, 131800 NO-10
Stratford, 800 SE-9
Strathmore, 1221 SE-11
Strawberry Point, 4200 NB-19
Suisun City, 2917 [illegible]
Summerland, 800 SK-10
Summit City, 900 NF-7
Sun City, 5519 SM-17
Sunnymead, 6708 SL-16
Sunnyslope, 1200 *G-21
Sunnyvale, 107500 NQ-8
Sunset Beach, 1100 *L-12
Susanville, 6608 NG-12
Sutter, 1488 NK-9
Sutter, 50400 NK-9
Sutter Cr., 1508 NN-11
Taft, 4285 SH-10
Tahoe City, 1394 NK-13
Tahoe Vista, 250 NK-13
Talmage, 900 NK-5
Tamalpais Valley, 4800 NB-18
Tehachapi, 4211 SH-13
Tehama, 37300 NH-6
Temple City, 29900 *E-12
Templeton, 750 SG-6
Terra Bella, 1037 SE-11
Thermalito, 4217 NJ-9
Thornton, 800 NN-10
Thousand Oaks, 68400 SL-12
Three Rivers, 900 SD-12
Tiburon, 6209 NO-7
Tipton, 950 SE-10
Topanga, 1800 SL-13
Torrance, 128000 *J-8
Tracy, 14724 NP-9
Trinity, 11600 NG-5
Trona, 1500 SF-16
Truckee, 1392 NI-13
Tulare, 20000 SE-6
Tulare, 223900 SC-11
Tulelake, 857 NA-9
Tuolumne, 1365 NO-13
Tuolumne, 29700 NO-14
Turlock, 13992 NQ-11
Tustin, 32900 *L-15
Twain Harte, 1484 NO-13
Twentynine Palms, 6000 SK-20
Ukiah, 10095 NK-5
Union City, 35400 NP-8
University Hts., 4400 NJ-23
Upland, 42900 SL-15
Upper Lake, 700 NK-6
Vacaville, 38200 NN-8
Vallejo, 70500 NO-7
Valle Vista, 1500 SM-17
Valley Sprs., 800 NN-11
Ventura, 69500 SK-11
Ventura, 490500 SJ-11
Victorville, 10845 SJ-16
Villa Park, 2723 *J-15
Vine Hill, 3400 NO-8
Visalia, 43600 SD-10
Vista, 33000 SO-16
Walnut, 5992 *G-15
Walnut Cr., 51900 NO-8
Walnut Gr., 900 NN-9
Walnut Park, 8925 *H-9
Wasco, 8269 SG-10
Waterford, 2243 NP-11
Watsonville, 21500 SB-4
Weed, 2983 NC-7
Weed Patch, 1200 SH-12
Weimar, 900 NK-11
W. Covina, 76100 *F-14
Westhaven, 800 ND-3
W. Hollywood, 34500 *F-7
Westley, 700 NP-10
Westminster, 70100 *K-13
Westmorland, 1175 SO-21
W Point, 900 NN-12
W. Sacramento, 12002 NM-9
Westwood, 1862 NG-11
Wheatland, 1280 NK-9
Whittier, 69500 SL-14
Williams, 1571 NK-8
Willits, 3091 NJ-4
Willow Brook, 29600 *I-10
Willow Cr., 900 NE-4
Willows, 4089 NJ-8
Windsor 2359 NM-6
Winterhaven, 800 SP-24
Winters, 2419 NM-8
Winton, 3393 NQ-12
Wofford Hts., 900 SF-13
Wonderland, 900 NF-10
Woodacre, 1100 NO-6
Woodcrest, 800 *I-22
Woodlake, 3371 SD-11
Woodland, 27600 NM-9
Woodside 4734 NJ-22
Woodville, 1031 SE-11
Wrightwood, 950 SK-15
Yermo, 1304 SI-17
Yolo, 107700 NL-8
Yorba Linda, 26100 *I-16
Yountville, 2332 NM-7
Yreka, 5394 NB-7
Yuba, 47200 NK-9
Yuba City, 18000 NK-9
Yucca Valley, 4300 SL-19

COLORADO

See map pp. 16-17
County names appear in bold face type

Cities & Counties
Adams, 237800 F-15
Aguilar, 699 Q-14
Akron, 1775 E-18
Alamosa, 6985 N-10
Alamosa, 12400 N-11
Antonito, 1113 P-10
Arapahoe, 250200 G-15
Archuleta, 3800 O-6
Arriba, 254 H-18
Arvada, 86600 F-13
Aspen, 2437 H-8
Ault, 841 C-13
Aurora, 136900 F-13
Avon, 300 G-8
Avondale, 800 L-15
Baca, 5900 O-20
Basalt, 419 H-7
Bayfield, 320 O-5
Bellvue, 200 C-12
Bennett, 613 F-14
Bent, 6800 M-19
Berthoud, 1446 D-12
Beulah, 500 L-13
Black Forest, 2700 I-14
Black Hawk, 217 F-11
Blanca, 212 O-11
Blende, 1500 L-14
Boone, 448 L-15
Boulder, 80900 E-12
Boulder, 177800 E-12
Bow Mar, 945 E-23
Breckenridge, 548 G-10
Brighton, 8309 E-13
Bristol, 250 L-20
Broadmoor, 1900 J-13
Broadway Estates, 4300 F-24
Broomfield, 7261 F-12
Brush, 3377 D-17
Buena Vista, 1962 J-10
Burlington, 2828 H-20
Byers, 900 F-15
Calhan, 465 I-15
Campion, 200 D-12
Campo, 206 P-20
Canon City, 11011 K-12
Carbondale, 726 H-7
Cascade, 600 I-13
Castle Rock, 1531 H-13
Cedaredge, 581 I-5
Center, 1470 M-10
Central City, 228 F-11
Chaffee, 11400 J-10
Chama, 250 P-12
Cherry Hills Vil., 4605 E-24
Cherry Knolls, 2500 F-25
Cheyenne, 2400 I-19
Cheyenne Wells, 982 I-20
Clear Cr., 5500 G-11
Clifton, 900 I-3
Collbran, 225 H-5
Colorado Sprs., 186300 J-13
Columbine Valley, 481 F-23
Commerce City, 15800 B-25
Conejos, 7800 P-9
Conifer, 500 G-12
Cortez, 6032 O-3
Costilla, 3200 O-12
Craig, 4205 C-6
Creede, 653 M-7
Crested Butte, 372 I-7
Cripple Cr., 425 J-12
Crook, 199 B-19
Crowley, 216 L-16
Crowley, 2900 K-16
Custer, 1300 L-12
Deer Trail, 374 G-15
Del Norte, 1569 N-9
Delta, 3694 J-4
Delta, 20100 I-5
Denver, 469000 F-13
Denver, 469000 F-13
Dillon, 182 G-10
Dinosaur, 247 D-2
Dolores, 820 N-3
Dolores, 1800 M-3
Douglas, 25600 H-13
Dove Cr., 619 M-2
Dream House Acres, 3600 E-25
Dupont, 2000 B-25
Durango, 10400 O-5
Eads, 795 K-19
Eagle, 790 G-8
Eagle, 13000 G-8
E Alamosa, 1040 N-11
Eaton, 1389 C-14
Eckley, 193 E-20
Edgewater, 4910 C-23
Elbert, 7800 H-15
Eldorado Sprs., 500 F-12
Elizabeth, 493 H-14
El Jebel, 900 H-7
El Paso, 284000 J-14
Empire, 249 F-11
Englewood, 35100 G-13
Erie, 1090 E-13
Estes Park, 1616 D-11
Evans, 2570 D-14
Evergreen, 2321 G-12
Fairplay, 419 H-10
Federal Hts., 1502 A-24
Flagler, 615 H-18
Fleming, 349 C-19
Florence, 2846 K-13
Ft Collins, 61300 C-12
Ft Garland, 300 O-12
Ft Lupton, 2489 E-13
Ft. Morgan, 7594 D-16
Fountain, 3515 J-14
Fowler, 1241 L-16
Fraser, 221 E-10
Frederick, 696 E-13
Fremont, 27500 K-11
Frisco, 471 G-10
Fruita, 1822 H-2
Fruitvale, 400 I-3
Garfield, 20500 G-4
Gateway, 200 J-2
Georgetown, 542 F-11
Gilcrest, 382 D-13
Gilman, 350 G-9
Gilpin, 2000 F-11
Glenwood Sprs., 4106 G-6
Golden, 9817 F-12
Granada, 551 L-20
Granby, 554 E-10
Grand, 6700 E-9
Grand Jct., 25600 I-3
Grand Lake, 189 D-10
Grand Valley, 270 G-4
Greeley, 51100 D-14
Green Mtn Falls, 359 I-13
Greenwood Vil., 3095 E-24
Gunnison, 8400 J-7
Gunnison, 4613 K-7
Gypsum, 420 G-7
Haxtun, 899 C-19
Hayden, 763 D-6
Hideaway Park, 450 F-11
Hinsdale, 800 M-6
Hoehne, 200 O-15
Holly, 993 L-21
Holyoke, 1640 C-20
Homelake, 250 N-10
Hotchkiss, 507 J-5
Hot Sulphur Sprs., 220 E-10
Hudson, 518 E-14
Huerfano, 6700 N-12
Hugo, 759 H-17
Hygiene, 350 E-12
Idaho Sprs., 2003 F-11
Ignacio, 613 P-5
Iliff, 193 B-18
Indian Hills, 900 G-12
Irondale, 700 B-25
Ivywild, 4000 I-24
Jackson, 1900 C-9
Jansen, 270 P-14
Jefferson, 358000 G-12
Johnson Vil., 250 J-10
Johnstown, 1191 D-13
Julesburg, 1578 A-20
Keenesburg, 427 E-14
Kersey, 474 D-14
Kiowa, 2200 K-19
Kiowa, 235 H-14
Kit Carson, 8000 G-19
Kit Carson, 220 J-19
Kremmling, 764 E-9
Lafayette, 3498 E-13
La Jara, 768 O-10
La Junta, 7938 M-17
Lake, 8800 H-9
Lakewood, 131700 D-23
Lamar, 7797 L-20
La Plata, 24500 O-4
Laporte, 900 C-12
Larimer, 130200 C-11
La Salle, 1227 D-14
Las Animas 3148 L-18
Las Animas, 16500 O-16
La Veta, 589 N-13
Leadville 4314 H-9
Limon, 1814 H-16
Lincoln, 5000 I-17
Lincoln Park, 2984 K-12
Littleton, 29800 G-13
Logan, 20900 B-17
Log Lane Vil., 329 D-16
Lombard Vil., 350 L-14
Longmont, 36300 E-12
Louisville, 2409 E-12
Louviers, 350 G-13
Loveland, 30900 D-12
Lyons, 958 E-12
Manassa, 814 P-10
Mancos, 709 O-3
Manitou Sprs., 4278 I-13
Manzanola, 451 L-16
Masonville, 300 D-12
Meeker, 1597 E-5
Merino, 260 C-17
Mesa, 69600 I-3
Milliken, 702 D-13
Mineral, 700 N-7
Minturn, 706 G-9
Moffat, 11000 C-4
Monte Vista, 3909 N-10
Montezuma, 14600 O-3
Montrose, 6496 K-5
Montrose, 22900 K-2
Monument, 393 I-13
Morgan, 21100 E-16
Morrison, 439 G-12
Mtn View, 706 C-23
Naturita, 820 L-3
Nederland, 492 E-11
New Castle, 499 G-6
Niwot, 500 E-12
Northglenn, 39000 A-24
N. La Junta, 1249 L-17
Norwood, 408 L-3
Nucla, 949 L-3
Nunn, 269 C-13
Oak Cr., 492 D-7
Olathe, 756 J-4
Olney Sprs., 264 L-16
Orchard City, 1163 J-4
Orchard Mesa, 5824 I-3
Ordway, 1017 L-16
Otero, 24500 M-16
Otis, 521 E-18
Ouray, 2300 L-5
Ouray, 741 L-5
Ovid, 463 B-20
Pagosa Sprs., 1360 O-7
Palisade, 874 I-3
Palmer Lake, 947 I-13
Paonia, 1161 J-5
Park, 4700 I-11
Parker, 700 G-13
Peetz, 186 B-18
Phillips, 4700 C-20
Pierce, 452 C-13
Pine, 250 G-12
Pitkin, 11200 H-7
Platteville, 683 E-13
Poncha Sprs., 198 K-10
Prowers, 13900 M-20
Pueblo, 104600 L-14
Pueblo, 126400 L-14
Pueblo W., 900 K-14
Rangely, 1591 E-2
Redcliff, 621 G-9
Red Feather Lakes, 200 B-11
Rico, 275 N-4
Ridgway, 262 L-5
Rifle, 2150 G-5
Rio Blanco, 5300 E-3
Rio Grande, 10900 N-9
Rockvale, 359 K-12
Rocky Ford, 4859 L-16
Romeo, 352 P-10
Routt, 11500 C-7
Rye, 207 M-13
Saguache, 4200 L-9
Saguache, 642 L-10
Salida, 4355 K-10
Sanford, 638 O-10
San Juan, 900 N-5
San Luis, 781 O-12
San Miguel, 3000 L-3
Security, 8700 J-14
Sedalia, 250 G-13
Sedgwick, 3400 B-20
Sedgwick, 208 B-19
Segundo, 200 P-14
Seibert, 192 H-19
Shamballa Ashrama, 200 H-13
Sheridan, 4787 E-24
Sherrelwood, 8600 A-24
Silt, 434 G-5
Silverthorne, 400 G-10
Silverton, 797 M-5
Simla, 460 H-15
Skyway, 3600 J-13
Snyder, 150 D-17
S Fork, 250 N-8
Southwood, 2600 E-24
Spanish Colony, 150 E-14
Springfield, 1660 N-20
Steamboat Sprs., 2340 D-8
Sterling, 10636 C-18
Strasburg, 900 F-15
Stratmoor Hills, 1150 J-24
Stratton, 790 H-20
Stratton Meadows, 6223 J-24
Sugar City, 307 L-17
Summit, 6600 G-10
Swink, 381 L-17
Tabernash, 150 E-10
Teller, 6900 I-12
Telluride, 553 M-5
Thornton, 30500 A-24
Towaoc, 300 O-2
Trinidad, 9901 P-14
Uravan, 800 K-2
Vail, 484 G-9
Vallecito, 150 O-5
Victor, 258 J-12
Walden, 907 C-9
Walsenburg, 4329 N-14
Walsh, 989 O-21
Washington, 6100 E-18
Wattenberg, 200 E-13
Weld, 114800 C-15
Wellington, 691 C-13
Westcliffe, 243 L-12
Western Hills, 4500 B-24
Westminster, 27200 F-13
Weston, 150 P-13
Wheat Ridge, 29000 C-22
Widefield, 6600 J-14
Wiggins, 481 D-15
Wiley, 357 L-19
Windsor, 1564 D-13
Woodland Park, 1022 I-13
Woody Cr., 450 H-8
Wray, 1953 E-20
Yampa, 286 E-7
Yuma, 2259 E-19
Yuma, 9400 E-20

CONNECTICUT

See map pp. 18-19
County names appear in bold face type

Cities & Counties
Addison, 1100 F-12
Ansonia, 19900 J-8
Avon, 1200 D-10
Baltic, 1500 G-17
Bantam, 881 E-6
Beacon Falls 1500 I-8
Berlin, 2000 G-11
Bethany, 890 I-8
Bethel, 10945 J-5
Bethlehem, 800 G-6
Bloomfield, 7400 D-11
Blue Hills, 6600 D-11
Branford, 4500 K-10
Bridgeport, 134500 L-6
Bristol, 58300 E-9
Broad Brook, 1548 C-12
Brookfield, 1000 I-4
Brookfield Cen., 900 I-5
Brooklyn 900 E-18
Canaan, 1083 B-5
Candlewood Shores, 1950 I-4
Cannondale, 1300 L-4
Canton, 1100 D-9
Centerbrook, 900 J-13
Central Vil., 1200 E-18
Cheshire, 13000 H-9
Chester, 1569 I-13
Clinton, 10267 K-13
Colchester, 3529 G-14
Collinsville, 2897 D-9
Cornwall Bridge, 200 D-5
Coventry, 3735 E-15
Cromwell, 7400 G-12
Danbury, 57300 J-4
Danielson, 4580 D-18
Darien 20200 N-4
Dayville, 1100 D-18
Deep River, 2333 J-13
Derby, 12599 K-7
Durham 2200 I-11
E Berlin 900 G-11
E Brooklyn, 1377 D-18
E Canaan, 800 B-6
E Haddam 600 I-13
E Hampton, 3497 G-13
E Hartford, 51500 E-12
E Haven, 24900 K-9
E River, 1800 K-12
E Village, 900 J-7
Ellington, 1000 C-13
Enfield, 12900 B-12
Essex, 2473 J-14
Fairfield, 59600 M-6
Fairfield, 808600 J-5
Farmington, 2000 E-10
Gales Ferry, 900 I-17
Georgetown, 1600 K-4
Giants Neck, 1150 K-15
Glastonbury, 10200 F-12
Granby, 1000 C-10
Greenwich, 59800 N-3
Groton, 8933 J-17
Groton Long Point, 800 J-17
Guilford, 3632 K-11
Hamden, 50600 J-9
Hartford, 124100 E-11
Hartford, 819400 D-11
Harwinton, 900 E-8
Hazardville, 4900 B-12
Higganum, 950 H-12
Honeypot Glen, 900 H-9
Indian Neck, 2200 K-10
Ivoryton, 950 J-14
Jewett City, 3372 G-18
Kensington, 7500 G-10
Lakeside, 900 I-6
Lakeville, 1200 C-4
Litchfield, 1559 E-6
Litchfield, 157400 C-5
Madison, 4310 K-12
Manchester, 51700 E-13
Mansfield Cen., 800 E-16
Marion, 800 G-9
Marlborough, 1200 G-13
Meriden, 57600 H-10
Middlebury, 3900 H-7
Middlesex, 130800 G-12
Middletown, 38900 H-11
Milford, 52300 L-8
Milldale, 1100 G-9
Mixville, 850 H-9
Montville, 1688 I-16
Moodus, 1352 H-13
Moosup, 3376 E-19
Mystic, 5650 J-18
Naugatuck, 26800 H-8
New Britain, 74900 F-10
New Canaan, 17451 M-4
New Fairfield, 2150 I-4
New Hartford, 1076 D-8
New Haven, 119000 K-9
New Haven, 763000 I-8
Newington, 31300 F-11
New London, 28800 J-17
New London, 248300 G-18
New Milford, 5000 G-4
New Preston, 800 F-5
Newtown, 1963 I-5
Niantic, 4000 J-16
Noank, 1371 J-18
Norfolk, 1500 B-6
N Branford, 5200 J-10
Northford, 2800 J-10
N Grosvenordale, 2156 B-18
N Haven, 23900 J-10
Norwalk, 75400 M-4
Norwich, 40800 H-17
Oakville, 8300 G-7
Old Saybrook, 2281 K-14
Orange, 13524 K-8
Oxford, 900 I-7
Pawcatuck, 5255 J-19
Pequabuck, 1400 F-8
Pine Bridge, 870 I-8
Pine Orchard, 1500 K-10
Plainfield, 2923 F-18
Plainville, 16733 F-10
Plantsville, 5700 G-9
Pleasure Beach, 1394 K-16
Plymouth, 1000 F-8
Poquonock, 900 C-11
Poquonock Bridge, 2500 J-17
Portland, 8812 G-12
Prospect, 6543 H-8
Putnam, 6918 C-18
Quaker Hill, 2480 I-16
Quinebaug, 800 B-18
Redding, 800 K-5
Reynolds Bridge, 900 F-7
Ridgefield, 6000 K-4
Rocky Hill, 11103 F-12
Salisbury, 900 B-4
Sandy Hook, 950 I-6
Seymour 12776 J-8
Sharon, 900 D-4
Shelton, 31000 K-7
Short Beach, 1200 K-10
Simsbury, 4994 D-10
Somers, 1274 B-13
Southbury, 900 I-6
S Glastonbury, 1600 F-12
Southington, 17400 G-9
S Windham, 825 F-16
S Windsor, 10200 D-12
Southwood Acres, 9800 B-12
S Woodstock, 800 C-18
Stafford Sprs, 3339 C-15
Stamford, 103300 N-3
Stonington, 1413 J-18
Storrs, 10691 D-15
Stratford 51600 L-7
Suffield, 1500 B-11
Tariffville, 1337 C-10
Terryville, 4100 F-8
Thomaston, 3500 F-8
Tolland, 114900 E-14
Torrington, 31000 E-7
Trumbull, 35100 K-6
Uncasville, 1350 I-16
Unionville, 4900 E-9
Upper Stepney, 1200 K-6
Vernon, 29000 D-13
Voluntown, 1452 G-19
Wallingford, 38400 I-10

*** See explanation under state title in this index.**

Warehouse Point, 1850 C-12
Waterbury, 106100 H-8
Waterford 4400 J-16
Watertown 6000 G-7
Wauregan 900 E-18
Weatogue 2396 D-10
Wequetequock 800 J-19
Westbrook, 1509 K-13
W Hartford, 65200 E-10
W Haven, 53000 K-9
Weston, 1200 L-5
Westport, 27700 M 5
W Simsbury, 1419 D-9
Wethersfield 27500 F-11
Willimantic, 15400 F-16
Wilton, 6500 L-4
Windham, 93000 D-17
Windsor 16100 D-11
Windsor Locks, 15080 C-12
Winsted, 8954 C-8
Wolcott, 5500 G-8
Woodbridge, 7673 J-8
Woodbury, 1342 H-6
Woodmont, 2114 L-8

DELAWARE

See map p 41
County names appear in bold face type

Cities & Counties

Arden 555 I 11
Bear 950 C-22
Bellefonte, 1442 J-10
Bellevue Manor, [illegible] J-11
Belvidere 1100 K-8
Bethany Beach 189 J-26
Birchwood Park, 1500 L-7
Blades 632 J-23
Brandywood, 950 I-10
Bridgeville, 1317 I 23
Camden, 1241 F 23
Carrcroft 800 J 10
Carrcroft Crest, 1150 I-10
Castle Hills 1950 L-9
Chalfonte, 2200 I-10
Claymont, 17600 B 23
Clayton, 1015 F-22
Cleland Hts., 1500 K-9
Collins Park, 2850 L-10
Coventry, 1600 L 8
Darley Woods, 1400 I-11
Delaware City, 2024 C-23
Delmar, 943 K-23
Del Park Manor 1700 K 8
Devonshire, 1800 I-10
Dewey Beach, 1500 I-26
Dover, 23500 F-23
Dunleith, 2700 K-9
Dunlinden Acres 900 K-8
Dupont Manor 1256 F-23
Du Ross Hts, 600 L-8
Edgemoor, 4300 J-10
Elsmere, 8514 B 23
Fairfax, 2850 J-10
Faulkland Hts, 1650 J-8
Forest Brook Glen, 1050 K-9
Forest Hills Park 550 J-10
Frankford [illegible]35 K-25
Frederica, 878 G-23
Garfield Park 1000 K-10
Georgetown, 1844 I 24
Graylyn Crest, 5000 I-10
Green Acres, 1200 I-10
Greenwood, 654 I-23
Gwinhurst, 1400 I 11
Hamilton Park, 550 K-10
Harmony Hills, 1350 L-7
Harrington, 2407 H-23
Hockessin, 950 B-22
Holloway Terrace, 1000 K-10
Ivy Ridge, 900 L-8
Jefferson Farms, 2400 L-9
Kent, 95900 G-23
Lancaster Vil., 1100 J-9
Laurel 2408 J-23
Lewes 2563 I-25
Llangollen Estates, 1300 M 8
Marshallton 3950 B-22
Meadowood 2260 B-22
Middletown, 2644 D-22
Milford, 5314 H-24
Millsboro 1073 J-24
Milton 1490 I-24
Minquadale, 1700 K-9
Monroe Park, 1250 J-9
Newark, 28600 B-22
New Castle 5100 C-23
New Castle, 401300 E 22
Newport, 1366 B-23
North Star, 650 B-22
Oak Lane Manor 1250 I 10
Odessa, 547 D 22
Penn Acres, 1950 L-9
Penny Hill, 700 J-10
Rambleton Acres, 1500 L-9
Rehoboth Beach 1495 I 26
Richardson Park, 1400 K-9
Rodney Vil., 900 F-23
Seaford, 5537 J-23
Selbyville, 1099 K 25
Sharpley, 1700 I-9
Sherwood Park 2300 K-8
Silview 1650 K-8
Smyrna, 4243 E-23
Stratford, 2100 L-8
Sussex, 91900 J-23
Swanwyck Estates 1700 L-10
Talleyville 4550 A-23
Townsend, 505 D-22
Tuxedo Park, 1700 K 8
Westover Hills 950 J-9
Willow Run, 1950 J-9
Wilmington, 72400 B-23
Wilmington Manor, 1750 L-9
Wilmington Manor Gardens 1600 L-9
Wyoming 1062 F-23
Yorklyn, 600 B-22

DISTRICT OF COLUMBIA

See map p 42

Washington 676000 G-7

FLORIDA

See map pp. 20-21
* City keyed to p. 24
County names appear in bold face type

Cities & Counties

Alachua, 2252 F-8
Alachua, 134600 F-9
Altamonte Sprs, 4391 I-4
Andover Lake Estates 1400 *L-10
Anna Maria, 1137 O-8
Anthony 900 H 10
Apalachicola, 3102 Z-9
Apollo Beach, 1042 N-9
Apopka 4045 J-12
Arcadia 5658 P-11
Archer 898 G-8
Auburndale 5386 L-11
Avon Park 6712 N-12
Azalea Park, 7367 J-4
Babson Park, 900 M 12
Bagdad, 900 W-4
Baker, 14000 D-9
Bal Harbour 2038 *M-11
Bartow, 12891 M-11
Bay, 94300 X-7
Bay Hbr Islands, 4619 *N-11
Bee Ridge, 900 O-8
Belleair 2962 P-1
Belle Glade, 15949 R-15
Belle Isle 2705 K-4
Belleview, 916 I 10
Belvedere Homes 3100 *B-12
Beverly Hills, 1700 I-8
Big Pine Key 600 Y-12
Biscayne Gardens [illegible] *M-10
Biscayne Park, 2717 *N-10
Bithlo, 684 K-13
Blountstown, 2384 X-9
Boca Raton 48800 S-17
Bonifay 2068 V-7
Bonita Shores, 650 S-11
Bonita Sprs, 1932 S-11
Bowling Green, 1357 N-11
Boynton Beach, 37100 R-17
Bradenton, 26900 O-8
Bradenton Beach 1370 O-8
Bradford, 17400 E-9
Bradley, 1276 N-10
Brandon, 12749 M-9
Branford, 820 E-7
Brevard, 224400 M-14
Bronson 698 G 8
Brooksville 4060 K-9
Broward, 904000 S-15
Browardale, 8900 *J-10
Buccaneer Estates 2400 *L-9
Bunche Park 5773 *M-10
Bunnell 1687 G-12
Bushnell, 700 J-10
Calhoun, 9700 X-8
Callahan, 772 C-11
Callaway, 3650 Y 8
Canal Point 900 Q-15
Canova Beach, 650 L-15
Cantonment, 3241 W-3
Cape Canaveral 4258 K-15
Cape Coral, 10193 R-10
Carol City, 33100 T-16
Carrabelle, 1044 F-1
Caryville, 724 V-7
Casselberry, 9438 J-12
Cedar Key, 714 I-7
Century, 2679 V-3
Charlotte, 47900 Q-11
Chattahoochee, 7944 C-1
Chiefland, 1965 G-7
Chipley 3347 V-8
Chuluota, 970 J-13
Citrus, 44000 I-9
Citrus Sprs, 1200 I-9
Clay, 59900 F-11
Clearwater, 72300 M 7
Clermont, 3661 K 11
Clewiston, 3896 Q 14
Cocoa, 14800 K-14
Cocoa Beach, 9952 L-15
Coconut Cr., 1359 *H-10
Collier, 73000 S-12
Collier City, 3600 *I-11
Columbia, 31200 D-8
Conway, 10800 K 12
Cooper City, 2535 *K-10
Copeland, 800 T-12
Coral Cove, 1520 P-8
Coral Gables, 42600 U-16
Coral Sprs, 1489 S-16
Coral Way Vil, 3100 *P-8
Cottondale, 765 V-8
Crawfordville, 750 E-2
Crescent City, 1734 G-12
Cresthaven, 5800 *H-11
Cresthaven Villas, 750 *C-11
Crestview, 7952 V-5
Crestview, 4000 *M-10
Cross City, 2268 G-6
Crystal Beach, 700 N-2
Crystal River, 1696 I-8
Cutler Ridge, 17441 V-16
Cypress Quarters, 1310 P-14
Dade, 1501000 V-14
Dade City, 4241 K-9
Dania, 9013 T-16
Davenport, 1303 L-11
Davie, 5859 T 16
Daytona Beach, [illegible] H-13
Daytona Beach Shores, 768 H-13
De Bary, 3154 I-12
Deerfield Beach 29700 S-17
De Funiak Sprs. 4966 W-6
De Land, 13600 I-12
De Leon Sprs., 1134 I-12
Delray Beach, 31600 R-17
Deltona, 4868 I-12
De Soto, 17900 P-11
Destin, 3600 X-5
Dixie, 7100 G-6
Dover, 2094 M-9
Dundee, 1660 M-11
Dunedin, 25900 M-7
Dunnellon, 1146 I-9
Duval, 567000 D-10
Eagle Lake, 1373 M-11
E. Naples, 6152 T-11
E. Palatka, 1446 G 11
Eastpoint, 1188 F-1
Edgewater, 3348 I-14
Elfers 950 L-8
Ellenton, 1421 O-8
El Portal, 2068 *N-10
Englewood, 5108 Q-9
Englewood Manor, 1200 *C-12
Ensley, 2200 W-3
Escambia, 231200 V-2
Eustis, 7301 J-11
Fellsmere, 813 N-15
Fernandina Beach, 6955 C-12
Fern Crest Vil, 2700 *K-10
Fern Park, 1200 J-12
Flagler, 8400 G-12
Flagler Beach, 1042 G-13
Floral City, 950 J-9
Florida City, 5133 V-15
Florida Gardens, 1500 *C-11
Florida Ridge, 1338 N-15
Forest City, 2000 I-3
Ft. Lauderdale 146000 T-16
Ft. McCoy, 800 H-10
Ft. Meade, 4374 N-11
Ft. Myers, 37500 R-10
Ft Myers Beach, 4305 S-10
Ft Myers Villas, 2100 R-10
Ft Pierce, 33700 O-16
Ft Walton Beach, 22200 X-5
Franklin, 7900 E-1
Frostproof, 2814 N 12
Fruitland Park, 1359 J-10
Fruitville, 1531 O-8
Gadsden, 35200 C-1
Gainesville, 72100 G-9
Geneva 800 J-13
Gibsonton, 2500 M-9
Gifford 5772 N-15
Gilchrist, 5700 F-7
Glades, 5100 Q-12
Golden Beach, 849 *L-11
Golden Gate, 1800 T-11
Goodland 800 U-11
Goulds 6690 V-16
Graceville, 2560 V-8
Greenacres City, 1731 R 16
Green Cove Sprs, 3857 E-11
Greensboro 716 C-1
Greenville, 1141 D-5
Gretna 883 C-2
Grove City, 1252 Q-9
Groveland, 1928 K-10
Gulf, 10500 Y-9
Gulf Breeze, 4190 X-3
Gulfport, 9976 N-8
Haines City, 8956 L-11
Hallandale 35300 T-16
Hamilton, 8900 D-7
Hardee, 18500 O-10
Harlem, 2006 R-14
Havana 2022 C-2
Haverhill, 1034 R-16
Hawthorne, 1126 G-10
Hendry, 16300 R-13
Hernando, 1500 I-9
Hernando, 35100 K 9
Hialeah, 126400 U-16
Highland City, 1500
Highlands, 41600
High Sprs, 2787
Hiland Park 3300 X [illegible]
Hilliard, 1205 C-10
Hillsboro Beach, 1181 *H 12
Hillsborough, 597700 M-9
Hobe Sound, 2029 P 16
Holly Hill, 8191 H-13
Hollywood, 115000 T-16
Holmes, 15200 V-7
Holmes Beach, 2699 O-8
Homestead, 22400 V-15
Homosassa, 900 J-8
Homosassa Sprs., 900 J-8
Hudson, 2278 K 8
Immokalee, 3764 S-12
Indialantic, 2685 L-15
Indian Harbour Beach, 5371 L-15
Indian River, 47700 N-14
Indian Rocks Beach, 2666 M-7
Indiantown 2500 P-15
Inverness 2299 J-9
Inwood, 7716 M-11
Islamorada, 1500 X-15
Ives Estates, 4500 *L-10
Jackson, 38700 V-8
Jacksonville 539000 D-11
Jasper, 2221 C-7
Jefferson, 10300 D-4
Jensen Beach, 900 P-16
June Park, 3090 L-14
Juno Beach, 747 Q-17
Jupiter, 3136 Q-17
Kathleen, 800 L-10
Kendall, 41100 U-16
Key Biscayne, 4500 U-16
Key Largo, 2866 X-15
Keystone Hts 800 F-10
Key West, 23700 Z-11
Killearn Estates, 1500 C-3
Kissimmee 7119 L-12
La Belle, 1823 Q-12
Lacoochee, 1380 K-9
Lafayette, 3700 F-6
Lake, 95300 K-10
Lake Alfred, 2847 L-11
Lake Butler, 1598 E-9
Lake Cain Hills, 700 K-2
Lake City, 10575 E-8
Lake Clarke Shores, 2328 *B-12
Lake Hamilton, 1165 M 11
Lake Helen, 1303 I-13
Lakeland, 48900 M-10
Lake Mary, 1924 J-12
Lake Monroe, 900 J-12
Lake Panasoffkee, 900 J-10
Lake Park, 6993 Q-17
Lake Placid, 656 O-12
Lake Wales, 8240 M-11
Lake Worth 26500 R-17
Land O'Lakes, 900 L-9
Lantana, 7126 R-17
Largo, 49000 M-7
Lauderdale-by-the-Sea, 2879 *I-11
Lauderdale Lakes, 27400 *J-10
Lauderhill, 31700 *J-10
Laurel, 1200 P-9
Lee, 177800 R-11
Leesburg, 11869 J-10
Lehigh Acres, 5000 R-11
Leisure City, 5600 V-15
Leon, 135500 C-3
Levy, 18600 H-8
Liberty, 4500 E-1
Lighthouse Point, 9071 S-17
Live Oak, 6830 D-7
Lockhart, 5809 J-12
Longboat Key, 2850 O-8
Longwood, 3203 J-12
Loughman, 650 L-11
Loxahatchee, 700 R-16
Lutz, 720 L-8
Lynn Haven, 4044 X-8
MacClenny, 2733 D-10
Madeira Beach, 4177 M-7
Madison, 3737 D-5
Madison, 15600 D-5
Maitland, 7157 J-12
Malone, 667 V-9
Manatee, 134900 N-9
Mangonia Park, 827 *A-12
Marathon, 4397 Y-13
Marco, 1500 T-11
Margate, 30800 S-16
Marianna, 7282 V-9
Marion, 109800 I-9
Martin, 52000 P-15
Mary Esther, 3192 X-5
Mascotte, 966 K-10
Matlacha, 900 R-10
Mayo, 793 E-6
Melbourne, 37900 L-15
Melbourne Beach, 2262 M-15
Melrose, 800 F-10
Melrose Park, 6111 *J-10
Memphis, 3207 T-4
Merritt Island, 31200 K-14
Miami, 357000 U-16
Miami Beach, 90800 U-16
Miami Lakes 4600 *M-9
Miami Shores, 9425 *N-10
Miami Sprs, 13279 U-16
Micanopy, 759 G-9
Middleburg, 900 E-10
Midway, 2060 J-13
Milligan, 900 W-5
Milton 5360 W-4
Mims, 8309 J-14
Minneola, 878 K-11
Miramar, 30500 T-16
Molino, 900 W-3
Monroe, 51400 W-13
Monticello, 2473 C-4
Moore Haven, 974 Q-13
Mt. Dora, 4543 J-11
Mulberry, 2701 M-10
Myrtle Gr., 16186 X-3
Nalcrest, 800 M-12
Naples, 12042 T-11
Naples Park, 1522 S-11
Naranja, 2900 V-15
Nassau, 33400 C-11
Newberry, 1247 G-8
New Port Richey, 6098 L-8
New Smyrna Beach, 10580 I-14
Niceville, 4155 W-5
Nocatee, 900 P-10
Nokomis, 2500 P-9
Norland, 25400 *M-10
N. Bay Village, 4831 *N-11
N Fort Myers, 8798 R-10
N. Lauderdale, 1213 *I-10
N Miami, 45700 *M-10
N Miami Beach, 38900 T-16
N Naples, 3201 S-11
N Palm Beach, 9035 Q-17
N Port 2244 P-9
Oak Hill, 747 J-14
Oakland, 672 K-11
Oakland Park, 20900 T-16
Ocala, 34800 H-10
Ocean Ridge, 1074 *D-12
Ocoee 3937 K-12
Ojus, 1400 T-16
Okaloosa, 108800 W-4
Okeechobee, 3715 P-14
Okeechobee, 20700 O-13
Oklawaha 950 I-10
Oldsmar, 1538 M-8
Olympia Hts. 14000 *P-8
Opa Locka, 11902 U-16
Orange, 418000 K-13
Orange City, 1777 I-12
Orange Park, 7619 E-11
Orlando, 113900 K-12
Orlovista, 4700 K-12
Ormond Beach, 14063 H-13
Ormond By The Sea, 6002 H-13
Osceola, 42500 L-13
Osprey, 1115 P-8
Oviedo, 1870 J-13
Ozona, 1200 M-7
Pace, 1776 W-3
Pahokee 5663 Q-15
Palatka 9444 G-11
Palma Sola, 1745 T-3
Palm Bay, 7176 M-15
Palm Beach, 10100 R-17
Palm Beach, 505000 R 15
Palm Beach Gardens, 6102 Q-17
[illegible] Shores, [illegible] Q-17
[illegible] 16
[illegible] G-13
[illegible], 7422 O-8
Palm Hbr, 4500 L-7
Palm Sprs., 4340 *C-12
Palm Springs N, 4500 *M-8
Panacea 700 E-2
Panama City, 40100 X-7
Panama City Beach, 1370 X-7
Parker, 4212 Y-8
Parrish, 850 N-9
Pasco, 156000 L-9
Pembroke Park, 3251 *L-10
Pembroke Pines, 28200 *L-9
Pensacola, 66500 X-3
Pensacola Beach 800 X-3
Perrine, 10257 V-16
Perry, 7701 E-5
Pierson, 654 H-12
Pine Castle, 4700 K-4
Pine Hills, 13882 K-12
Pinellas, 672000 N-7
Pinellas Park, 28900 M-8
Pinewood, 7800 *N-10
Plantation, 1000 X-15
Plantation, 37000 *J-10
Plant City, 15451 M-10
Playland Isles, 1300 *K 10
Plymouth, 700 H-1
Polk, 284500 M-11
Pompano Beach 52100 S-16
Pompano Beach Highlands, 5014 *H-11
Ponte Vedra Beach, 1000 D-12
Port Charlotte, 13500 Q-10
Port Orange, 3781 H-13
Port Richey, 1259 L-8
Port Salerno, 1161 P-16
Port St Joe, 4401 Z-9
Port St. Lucie, 4000 O-16
Progress Village, 2573 P-6
Punta Gorda, 3879 Q-10
Putnam, 47000 F-10
Quincy, 8334 C-2
Redington Beach, 1583 M-7
Richmond Hts., 6663 V-16
Ridge Manor, 650 K-9
Riverview, 2225 M-9
Riviera Beach, 23900 Q-17
Rockledge, 10523 L-14
Rocky Cr, 5700 O-4
Roosevelt Estates, 2800 *A-12
Ruskin, 2414 N-9
Safety Hbr, 3103 O-2
St. Augustine, 12352 F-12
St Augustine Beach, 632 F-12
St. Cloud, 5041 L-12
St. James City, 800 R-10
St. Johns, 43900 E-12
St. Leo, 1145 L-9
St. Lucie, 75900 O-15
St. Petersburg, 241500 N-8
St. Petersburg Beach, 8024 N-8
Salt Sprs., 900 H-11
Samoset, 4070 O-8
Sanford, 22600 J-12
Sanibel, 818 S-10
San Mateo, 900 G-11
Santa Rosa, 52200 V-3
Santa Rosa Beach, 650 X-6
Sarasota, 47700 O-8
Sarasota, 173000 P-9
Satellite Beach, 6558 L-15
Sea Ranch Lakes, 660 *I-11
Sebastian, 825 M-15
Sebring, 7223 O-12
Seffner, 900 P-6
Seminole, 2500 Q-2
Seminole, 148900 J-13
Seminole Manor, 1500 *C-11
Seville, 650 H-12
Sharpes, 700 K-14
Silver Sprs, 900 H-10
Snapper Cr. Park, 3000 *P-8
Sneads, 1550 W-9
Solana, 1286 Q-10
S Bay, 2958 R-14
S Daytona, 4979 H-13
S. Miami, 11780 U-16
Southport, 1560 X-8
S Venice, 3000 P-9
Springfield, 5949 X-8
Spr. Hill, 950 K-8
Starke, 4848 E-10
Stock Island, 1258 Z-11
Stuart, 4820 P-16
Sumter, 23000 I-9
Sun City Cen., 2143 N-9
Sunny Isles, 1700 *M 11
Sunrise, 29300 *J-10
Surfside, 3614 U-16
Suwannee, 20000 E-6
Sweetwater, 3357 U-16
Taft, 1183 K-12
Tallahassee, 87400 D-3
Tamarac, 28000 S-16
Tampa, 269000 M-9
Tangerine, 750 J-11
Tarpon Sprs., 7118 L-8
Tavares, 3261 J-11
Tavernier, 900 X-15
Taylor, 14000 E-5
Temple Terrace, 7347 M-9
Tequesta, 2642 Q-16
Thonotosassa, 800 L-9
Tice, 7254 R-11
Titusville, 28000 J-14
Treasure Island, 6120 N-7
Trenton, 1074 G-7
Umatilla, 1600 I-11
Union, 11600 E-8
Union Park, 3166 K-13
Valparaiso, 6504 W-5
Venice, 6648 P-9
Vernon, 691 W-7
Vero Beach, 11908 N-15
Virginia Gardens, 2524 *O-9
Volusia, 222100 I-13
Wakulla, 9400 E-2
Waldo, 800 F-9
Walton, 18400 W-6
Warrington, 15848 X-3
Washington, 13300 W-7
Wauchula, 3007 N-11
Waverly, 1172 M-11
Webster, 739 J-10
Weirsdale, 900 I-10
Westbay, 700 X-7
W Bradenton, 6162 T-3
Westchester, 6600 *O-8
W Hollywood, 3700 *L-10
W Melbourne, 3050 L-15
W Miami, 5494 *O-9
W Palm Beach, 59100 R-17
W. Pensacola, 22100 X-3
Westview, 3700 *N-10
Westwood Lakes, 12811 *P-8
Wewahitchka, 1733 Y-9
White City, 1000 O-16
White City, 700 Y-9
White Sprs, 767 D-8
Wildwood 2082 J-10
Williston 1939 H-9
Wilton Manors, 10948 *J-11
Wimauma, 900 N-9
Windermere, 894 K-12
Winter Beach, 700 N-15
Winter Garden, 5153 K-11
Winter Haven, 19400 M-11
Winter Park, 21700 K-12
Woodville 800 D-3
Yalaha, 650 J-11
Zellwood, 900 J-11
Zephyrhills, 3369 L-9
Zolfo Sprs., 1117 O-11

GEORGIA

See map pp. 22-23
* City keyed to p. 24.
County names appear in bold face type

Cities & Counties

Abbeville, 781 N-9
Acworth, 3929 F-4
Adairsville, 1676 E-3
Adel, 4972 Q-8
Adrian, 705 L-11
Ailey, 487 M-11
Alamo, 833 M-10
Alapaha, 633 P-9
Albany, 75400 P-6
Albion Acres, 500 D-14
Alma, 3756 P-12
Alpharetta, 2455 F-5
Americus 15000 N-6
Appling, 15300 O-12
Aragon, 1019 F-3
Aragon Park, 1100 D-15
Arlington, 1698 P-4
Ashburn, 4209 O-8
Athens, 49600 F-8
Atkinson, 5900 Q-10
Atlanta 395000 G-5
Attapulgus, 513 S-5
Augusta, 52300 H-13
Austell, 2632 G-4
Avondale Estates, 1735 *F-6
Bacon, 9500 P-11
Baconton, 710 Q-6
Bainbridge, 10887 R-5
Baker, 3300 P-5
Baldwin, 772 D-8
Baldwin, 31500 J-9
Ball Ground, 617 E-5
Banks, 6700 E-8
Barnesville, 4935 J-6
Barrow, 20100 F-7
Bartow, 37400 E-3
Barwick, 432 R-7
Baxley, 3503 O-12
Beacon Hts., 450 H-8
Belvedere Park, 27000 *F-6
Ben Hill, 13900 O-9
Berrien, 12600 Q-9
Bibb, 144000 K-8
Bibb City, 812 W-3
Blackshear, 2624 O-12
Blacksville, 600 I-6
Blackwells, 2300 F-5
Blairsville, 491 C-6
Blakely, 5267 Q-3
Bleckley, 10800 L-8
Bloomingdale 1817 M-15
Blue Ridge, 1602 C-5
Bogart, 667 G-8
Bona Bella, 500 Z-16
Bonaire, 800 L-8
Boston, 1443 S-7
Bowdon, 1753 H-2
Bowman, 724 E-9
Brantley, 8200 Q-13
Bremen, 3484 G-3
Bronwood, 500 O-5
Brooklet, 683 L-14
Brooks, 14400 R-8
Broxton, 957 O-10
Brunswick, 18400 Q-15
Bryan, 8900 N-15
Buchanan, 800 G-2
Buena Vista, 1486 M-5
Buford, 4640 F-6
Bulloch, 32300 M-14
Burke, 18600 J-13
Butler, 1589 L-6
Butts, 12900 I-6
Byron, 1368 K-7
Cairo, 8061 R-6
Calhoun, 4748 D-3
Calhoun, 6700 P-4
Camden, 12800 R-14
Camilla, 4987 Q-6
Candler, 7300 L-13
Canon, 709 E-9
Canton, 3654 E-5
Carnesville, 510 E-9
Carroll, 56800 H-3
Carrollton, 13520 H-3
Cartersville, 10138 F-4
Cataula, 500 L-4
Catoosa, 34100 C-2
Cave Spr, 1305 F-2
Cedar Gr., 500 *I-6
Cedartown, 9253 F-2
Centerville, 1725 L-7
Chamblee, 9127 G-5
Charlton, 7000 R-12
Chatham, 191400 N-16
Chatsworth, 2706 C-4
Chattahoochee, 20600 M 3
Chattooga, 23300 D-2
Cherokee, 43800 E-5
Chickamauga, 1842 C-2
Chicopee, 900 E-7
Clarkdale, 550 G-4
Clarke, 71900 G-8
Clarkesville, 1294 D-8
Claxton, 2669 M-13
Clay, 3600 P-3
Clayton, 1569 C-8
Clayton, 147400 H-5
Cleveland, 1353 D-7
Clinch, 7000 R-10
Cobb, 263500 G-4
Cochran, 5161 M-9
Coffee, 24800 P-10
Colbert, 532 F-9
College Park, 26600 *I-2
Collins, 574 M-13
Colquitt, 2026 Q-4
Colquitt, 33500 Q-7
Columbia, 33100 H-12
Columbus, 162800 L-3
Comer, 828 F-9
Commerce, 3702 F-8
Conley, 4400 *I-5
Constitution, 1500 *H-5
Conyers, 4890 H-6
Cook, 12500 R-8
Coolidge, 717 R-7
Cordele, 10733 N-7
Cornelia, 3014 D-8
Covington, 10267 H-7
Coweta, 37400 I-3
Crawford, 624 G-9
Crawford, 7000 K 6
Crawfordville, 735 H-10
Crisp, 19400 N-7
Cumming, 2031 F-6
Cusseta, 1251 M-4
Cuthbert, 3972 O-4
Dacula, 782 F-7
Dade, 11700 D-1
Dahlonega, 2658 D-6
Dallas, 2133 G-4
Dalton, 24000 C-3
Danville, 515 L-9
Darien, 1826 P-15
Dasher, 452 S-9
Davisboro, 476 J-11
Dawson, 5200 E-6
Dawson, 5383 O-5
Dearing, 555 H-12
Decatur, 26100 S-4
Decatur, 19500 G-5
Deenwood, 1500 Q-12
Deerwood Park, 3000 *F-6
De Kalb, 466600 G-6
Demorest, 1070 D-8
Dexter, 438 L-9
Dock Jct., 6009 Q-15
Dodge, 16900 M-9
Doerun, 1157 Q-7
Donalsonville, 2907 R-3
Dooly, 11100 N-7
Doraville, 9157 G-5
Dougherty, 95000 P-5
Douglas, 10195 P-10
Douglas, 51200 H-4
Douglasville, 5472 G-4
Druid Hills, 4250 *F-5
Dublin, 14900 L-10
Duluth, 1810 F-6
Dunaire, 5400 *E-7
Early, 13600 Q-4
E Dublin 1986 L-10
E. Ellijay, 488 D-5
Eastman, 5416 M 9
E Marietta, 8700 *B-2
E Newnan, 1634 I-4
E Point, 34600 H-5
Eastwood, 1100 *G-5
Eatonton, 4125 I-8
Echols, 2100 S-10
Echota 600 D-3
Eden, 450 M-15
Edison, 1210 P-4
Effingham, 16200 L-15
Elbert, 18100 F-10
Elberton, 6438 F-10
Elizabeth, 1700 F-5
Ellaville, 1391 M-5
Ellenwood, 500 *J-6
Ellijay, 1326 D-5
Emanuel, 21600 L-12
Embry Hills, 1600 *C-7
Emerson 813 F-4
Enigma, 505 P-9
Evans, 800 H 12
Evans, 9100 M 13
Experiment 2000 I-5
Fairburn, 3143 H-4
Fairmount 623 E-4
Fannin, 15100 C-5
Fargo, 600 S 11
Fayette, 21400 I-5
Fayetteville, 2160 H-5
Fitzgerald, 8187 O-9
Five Forks, 500 G-6
Flowery Branch, 779 F-7
Floyd, 80600 F-2
Folkston, 2112 R-13
Forest Park, 19800 H-5
Forsyth, 3736 J-7
Forsyth, 23600 F-6
Ft Gaines, 1255 P-3
Ft Oglethorpe, 869 C-2
Ft Valley, 9251 L-7
Franklin, 749 I-3
Franklin, 14500 E-9
Franklin Sprs., 501 E-9
Fulton, 559900 H-4
Gainesville, 19800 E-7
Garden City, 5790 M-16
Garden Lakes, 2500 E-2
Georgetown, 860 O-3
Gibson, 701 I-11
Gilmer, 10900 C-5
Glascock, 2400 I-11
Glen Haven, 3000 *F-7
Glennville, 2965 N-13
Glenwood, 670 M-11
Glynn, 48800 [illegible]
Gordon, [illegible]
Gordon, [illegible]
Gracewood, [illegible]
Grady, 19700 R-5
Grantville, 1128 I-4
Gray, 2014 J-8
Greene, 10300 H-9
Greensboro, 2583 H-9
Greenville, 1085 J-4
Gresham Park, 6600 *G-5
Griffin, 24400 I-5
Grovetown, 3169 H-12
Guyton, 742 M-15
Gwinnett, 139500 G-6
Habersham, 25300 D 8
Haddock, 700 J-8
Hagan, 572 M-13
Hahira 1326 R-9
Hall, 71100 E-7
Hampton, 1551 I-5
Hancock, 9500 I-9
Hapeville, 9567 I-4
Haralson, 17900 G-2
Hardwick, 6000 J-9
Harlem, 1540 I-12
Harris, 12100 K-3
Hart, 16500 E-10
Hartwell, 4865 E-10
Hawkinsville, 4077 M-8
Hazlehurst, 4065 O-11
Heard, 6000 I-2
Helen, 252 D-7
Helena, 1230 N-10
Henry, 29900 H-6
Hephzibah, 987 I-13
Highland Mills, 600 I-5
Hinesville, 4115 N-14
Hiram, 441 G-4
Hogansville, 3075 J-3
Holly Sprs, 575 F-5
Homeland, 595 R-13
Homerville 3025 R-11
Hoschton, 509 F-7
Houston, 76400 L-8
Ideal, 543 M-6
Industrial City of Gordon, Murray and Whitfield Co., 620 D-3
Irwin, 8500 P-8
Irwinton, 757 K-9
Isle of Hope, 1000 N-16
Jackson, 3778 I-6
Jackson, 24700 F-8
Jasper, 1202 E-5
Jasper, 6900 I-7
Jeff Davis, 11700 O 11
Jefferson, 1647 F 8
Jefferson, 16000 J-11
Jeffersonville, 1302 K-9
Jenkins, 7700 K-13
Jesup, 9091 O-13
Johnson, 7800 K-11
Jones, 17000 J-8
Jonesboro, 4105 H-5
Kennesaw, 3548 F-4
Kingsland, 1831 S-14
Kingston, 714 E-3
Lafayette, 6044 D-2
La Grange, 23000 J-3
Lake City, 2306 *J-5
Lakeland, 2569 R-10
Lakemont, 1800 C-14
Lamar, 11800 J-6
Lanier, 5400 R-9
Laurens, 34500 M 10
La Vista, 5200 *E-5
Lavonia, 2044 E-9
Lawrenceville, 5207 F-6
Leary, 907 P-5
Lee, 10600 O-6
Leesburg, 996 O-6
Lenox, 860 Q-8
Leslie, 562 N-6
Liberty, 25600 N 14
Liberty City, 1200 Y-14
Lilburn, 1668 G-6
Lincoln, 6300 G-11
Lincoln Park, 1852 K 5
Lincolnton, 1442 G-11
Lindale, 2768 F-3
Linwood, 588 D-2
Lithia Sprs., 4000 G-4
Lithonia, 2270 G-6
Little Miami, 500 S-9
Lizella, 600 K-7
Locust Gr, 642 I-6
Loganville, 1318 G-7
Long, 3300 O-14
Lookout Mtn, 1538 C-2
Louisville, 2691 J-12
Lowndes, 65700 R-9
Ludowici, 1419 O-14
Lula, 736 E-7
Lumber City, 1377 N-11
Lumpkin, 9800 D-6
Lumpkin, 1431 N-4
Lyons, 3739 M 12
Mableton, 12900 G-4
McCaysville, 1619 C-5
McDonough, 2675 I-6
McDuffie, 19100 I-11
McIntosh, 8100 P-14
McIntyre, 471 K-9
Macon, 12300 M-6
Macon, 120600 K-8
McRae, 3151 N-10
Madison, 2890 H-8
Madison, 16000 F-9
Manchester, 4779 K-4
Marietta, 32400 G-4
Marietta Campground, 2900 *A-2
Marion, 7200 M 4
Marshallville, 1376 L-7
Martinez, 7300 H-13
Maysville, 553 E-8
Meigs, 1226 R-6
Menlo, 593 D-2
Meriwether, 21100 J-4
Metter, 2912 L-13
Midville, 665 K-12
Milan, 1084 N-9
Milledgeville, 11601 J-9
Millen, 3713 K-13
Miller, 5900 Q-4
Milstead, 1157 H-6
Mitchell, 19500 Q-6
Monroe, 8071 G-7
Monroe, 11700 K-6
Montezuma, 4125 M-6
Montgomery, 6100 N 11
Monticello, 2132 I-7
Morgan, 10700 H-8
Morrow, 3708 H-5
Morven, 449 R-8
Moultrie, 13300 Q-7
Mtn. City, 594 C-8
Mtn View, 2413 *I-4
Mt. Airy, 463 D-8
Mt. Berry, 500 E-2
Mt. Vernon, 1579 M-11
Murray, 17700 C-4
Nahunta, 974 Q-13
Nashville, 4323 Q-9
National Hills, 1900 C-14
Neco, 2800 E-15
Nelson, 613 E-5
New Holland, 800 E-7
Newnan, 11205 I-4
Newton, 624 Q-5
Newton, 34200 H-7
Nicholls, 1150 P-11
Norcross, 2755 G-6
Norman Park, 912 Q-7
N Atlanta, 19700 *D 5
N Decatur, 10700 *E-6
N. Druid Hills, 7200 *E-6
N West Point, 600 K-3
Oakdale, 600 *D-2
Oak Grove, 3500 *D-6
Ochlocknee, 611 R-6
Ocilla, 3185 P-9
Oconee, 9700 G-8
Oglethorpe, 8500 G-9
Oglethorpe, 1286 M-6
Omega, 831 Q-8
Oxford, 1373 H-7
Palmetto, 2045 H-4
Panthersville, 7000 G-5
Patterson, 788 P-13
Paulding, 23200 G-3
Pavo, 775 R-7
Peach, 20500 L-7
Peach Orchard, 14000 E-14
Peachtree City, 793 I-4
Pearson, 1700 Q-10
Pelham, 4539 Q-6
Pembroke, 1361 M-14
Pendley Hills, 5800 *F-7
Pennville, 500 D-2
Perry, 7771 L-7
Phillipsburg, 2335 P-8
Pickens, 11600 E-5
Pierce, 11500 P-12
Pike, 8500 J-5
Pine Lake, 866 *F-8
Pine Mtn, 862 K-4
Pine Mtn Valley, 800 K-4
Pineview, 528 N-8
Plains, 683 N-5
Polk, 31100 F-2
Portal, 643 L-13
Porterdale, 1773 H 7
Port Wentworth, 3905 V-14
Poulan, 766 P-7
Powder Sprs, 2559 G-4
Pulaski, 7900 M-8
Putnam, 8600 I-9
Putney, 650 P-6
Quitman, 1800 O-3
Quitman, 4818 S-8
Rabun, 10400 C-8
Radium Sprs, 1200 P-6
Randolph, 8900 O-4
[illegible] 1300 E-8
[illegible] R-9
[illegible] *E-7
[illegible] 1806 N-13
[illegible]emerton, 523 S-9
Resaca, 500 D-3
Rex, 700 *J-6
Reynolds, 1253 L-6
Rhine, 471 N-9
Richfield, 450 Y-14
Richland, 1823 N-4
Richmond, 159200 I-13
Richmond Hill, 826 N-15
Rincon, 1854 M-15
Ringgold, 1381 C-3
Riverdale, 2521 H-5
Roberta, 746 K-6
Rochelle, 1380 N-8
Rockdale, 33000 H-6
Rockmart, 3857 F-3
Rocky Face, 600 C-3
Rome 28500 E-3
Rossville, 3957 C-2
Roswell, 5430 F-5
Royston, 2428 E-9
Rutledge, 628 H-8
St Marys, 3408 S-15
St Simons Island 5346 Q-15
Sandersville 5546 J-10
Sandy Sprs, 16000 G 5
Sardis, 643 J-14
Sargent, 700 I-4
Savannah, 138000 N-16
Savannah Beach 1786 N 17
Schley, 2900 M 5
Scottdale, 9200 *E 7
Screven, 936 P-13
Screven, 13500 K-14
Sea Island 600 Q-15
Seminole, 8500 R 3
Senoia 910 I-5
Shannon, 1563 E-3
Shellman, 1166 O 4
Silk Hope, 450 Y 13
Skyland, 3300 *D-6
Smithville, 711 O-6
Smyrna, 18500 G-5
Snellville, 1990 G 6
Social Circle, 1961 H 7
Soperton, 2596 M-11
S Decatur, 28100 *G-6
S Nellieville, 3400 D-15
Spalding, 46600 I-5
Sparks, 1337 Q-8
Sparta, 2172 I 10
Springfield, 1001 L-15
Statenville, 650 S-10
Statesboro, 14616 L-14
Statham, 817 F-8
Stephens, 23200 D 9
Stewart, 5200 N-3
Stillmore, 522 L-12
Stockbridge, 1561 H-6
Stone Mtn, 1899 G-6
Sugar Hill, 1745 F-6
Summerville, 5043 E 2
Sumter, 28000 N-6
Suwanee, 615 F-6
Swainsboro, 7325 L-12
Sycamore, 547 O-8
Sylvania, 3199 K-14
Sylvester, 4226 P-7
Talbot, 6100 K-5
Talbotton, 1045 K-5
Taliaferro, 2000 H-10
Tallapoosa, 2896 G-2
Tate, 900 E-5
Tattnall, 17700 N-13
Taylor, 8300 L 5
Telfair, 11300 N 10
Temple, 864 G-3
Tennille, 1753 J-10
Terrell, 11300 O-5
Thomas, 37900 R 7
Thomaston, 10024 K-5
Thomasville, 18200 S-7
Thomson, 6503 H-11
Thunderbolt, 2750 N-16
Tift, 34000 P 8
Tifton, 13400 P-8
Tignall, 756 G-10
Toccoa, 6971 D-8
Toco Hills, 4100 *E-6
Toombs, 22100 N-12
Toomsboro, 682 K-9
Towns, 4800 C 7
Tremont Park, 700 Y-14
Trenton, 1523 C-1
Treutlen, 6500 L-11
Trion, 1965 D-2
Troup, 45200 J-3
Tucker, 12500 G-6
Tunnel Hill, 1146 C-3
Turner, 9200 O-8
Twiggs, 7700 L-8
Twin City, 1119 L-12
Twin Lakes, 800 S-9
Ty Ty, 447 P 8
Unadilla, 1457 M-7
Union, 9200 C-6
Union City, 3031 H-5
Union Point, 1624 H-9
Unionville, 1646 P-8
Upson, 23800 K-6
Uvalda, 663 N-11
Valdosta, 37200 S 9
Vidalia, 9507 M-12
Vienna, 2341 N-7
Villa Rica, 3922 G-3
Vista-Grove, 3400 *D-6
Waco, 431 G-2
Wadley, 1989 K-12
Waleska, 487 E-4
Walker, 56900 D-2
Walton, 30700 G-7
Ware, 36400 Q-11
Warm Sprs, 523 K-4
Warner Robins, 42700 L-8
Warren, 6100 I 11
Warrenton, 2073 I 11
Warwick, 466 O-7
Washington, 4094 G-10
Washington, 16900 J-10
Watkinsville, 986 G-8
Waverly Hall, 671 K-4
Waycross, 19600 Q-12
Wayne, 18800 O-13
Waynesboro, 5530 J-13
Webster, 2200 N-4
W. Point, 3700 K-3
Wheeler, 5200 N 11
White, 462 E-4
White, 9100 D-7
Whitesburg, 720 H-3
Whitfield, 61500 D-3
Wilcox, 6800 N-8
Wilkes, 10000 G-10
Wilkinson, 9800 K-9
Willacoochee, 1120 Q-10
Winder, 6605 F-7
Windsor Forest, 7288 N-16
Winterville, 551 F-9
Woodbine, 1002 R-14
Woodbury, 1422 J 4
Woodland, 689 K-5
Woodlawn Terrace, 600 X-13
Woodstock, 870 F-5
Worth, 16800 P-7
Wrens, 2204 I-12
Wrightsville, 2106 K-11
Young Harris, 544 C-7
Zebulon, 776 J-5

HAWAII

See map p. 7
County names appear in bold face type

Cities & Counties

Aiea, 12560 H-4
Anahola, 638 B-3
Captain Cook, 1263 H-10
Ewa, 2906 H-3
Ewa Beach 7765 I-4
Hakalau, 742 G-12
Halaula, 600 F-10
Halawa Hts. 5809 H-5
Haleiwa, 2626 C-5
Halimaile 638 B-10
Hanamaulu, 2461 B-3
Hanapepe, 1388 B-2
Hauula, 2048 E-5
Hawaii, 80200 F-11
Hawi, 797 F-10
Hilo, 29600 G-12
Holualoa, 800 G-10
Honaunau, 900 H-10
Honokaa, 1555 F-11
Honolulu, 328000 C-6
Honolulu, 740600 B-5
Honomu, 737 G-12
Kaaawa, 848 F-5
Kahaluu, 1657 G-5
Kahuku 917 C-6
Kahului, 8280 D-9
Kailua, 39700 C-6
Kalaheo, 1514 B-2
Kamuela, 756 F-10
Kaneohe 35600 C-6
Kapaa, 3794 B-3
Kauai, 34800 B-2
Ka[illegible]akai, 1070 D-8
Keaau, 951 G-12
Kealakekua 740 H-10
Kekaha, 2404 B-2
Kihei, 900 E-9
Kilauea, 671 A-3
Koloa, 1368 B-2
Kurtistown, 700 G-12
Lahaina, 3718 E-8
Laie, 3009 E-4
Lanai City, 2122 E-8
Lihue, 3124 B-3
Lower Paia, 1105 B-11
Maili 4397 G-2
Makaha 4644 G-1
Makakilo 3499 H-3
Makawao, 1066 B-11
Maui, 60900 D-9
Maunaloa, 872 D-7
Maunawili, 5303 H-6
Mililani Town, 2035 G-3
Naalehu, 1014 I-11
Nanakuli, 6506 C-5
Paauilo, 710 F-11
Pacific Palisades, 7846 G-4
Pahala, 1507 H-11
Pahoa, 924 H-12
Papaikou, 1888 G-12
Pearl City, 22200 C-6
Pukalani, 1629 E-9
Puunene, 1132 B-10
Wahiawa, 17598 C-5
Waialua, 4047 F-2
Waianae, 3302 C-5
Wailua, 1379 B-3
Wailuku, 7979 D-9
Waimanalo, 2081 C-6
Waimanalo Beach, 3045 H-7
Waimea, 1569 B-2
Waipahu 29200 H-3
Waipio Acres, 2146 G-3
Whitmore Vil, 2015 F-3

IDAHO

See map p. 25
County names appear in bold face type

Cities & Counties

Aberdeen, 1542 O-8
Ada, 154600 N 3
Adams, 3200 J-3
Albion, 229 P-7
American Falls, 2769 O-8
Ammon, 2545 M-10
Arco, 1244 M-8
Arimo, 252 O-10
Ashton, 1187 L-11
Avery, 430 E-4
Bancroft, 366 O-10
Bannock, 63400 O-9
Basalt, 349 N 10
Bayview, 200 D 3
Bear Lake, 7300 P-11
Bellevue, 537 N-6
Benewah, 8100 E-2
Bingham, 35200 N-7
Blackfoot, 8716 N-9
Blaine, 9300 N-7
Boise, 2500 L 4
Boise, 111100 M-3
Bonner, 20100 C-3
Bonners Ferry, 1909 B-3
Bonneville, 64400 N-11
Boundary, 6800 B-3
Bovill, 350 F-3
Buhl, 2975 O-5
Burley, 8279 P-7
Butte, 3200 N-8
Caldwell, 15700 M-2
Camas, 900 M-5
Cambridge, 383 K-2
Canyon, 77700 M-2
Carey, 300 N-7
Caribou, 8700 O-10
Cascade, 833 K-3
Cassia, 19600 P-7
Challis, 784 K-6
Chubbuck, 2924 O-9
Clark, 800 L-9
Clark Fk, 367 C-3
Clearwater, 9600 F-4
Cobalt 200 J-6
Coeur d'Alene, 18900 D-2
Conda, 200 O 11
Cottonwood, 867 H 3
Council, 899 K 3
Craigmont, 554 G-3
Culdesac, 211 G-2
Custer, 3500 L-6
Dalton Gardens, 1559 D-2
Deary, 411 F-3
Declo, 251 P-7
Dover, 400 C-3
Downey, 586 P 10
Driggs, 727 M-11
Dubois, 400 L-9
Eagle, 359 M-3
Eden, 343 O-6
Elk City, 450 H-4
Elk River, 383 F-3
Elmore, 21700 N-4
Emmett, 3945 M-3
Fairfield, 336 N-5
Fernwood, 315 E-3
Filer, 1173 O-5
Firth, 362 N-9
Ft. Hall, 600 N-9
Franklin, 402 Q-10
Franklin, 8700 P-10
Fremont, 10800 L-10
Fruitland, 1576 L-2
Garden City, 2368 B-6
Gem, 11000 L-3
Genesee, 619 G-2
Georgetown, 421 P-11
Glenns Ferry, 1386 O-4
Gooding, 2599 O-5
Gooding, 11800 N-5
Grace, 826 O-10
Grangeville, 3636 H-3
Hagerman, 436 O-5
Hailey, 1425 M-6
Hammett, 200 O 4
Hansen, 415 P-6
Harrison, 249 E-2
Hayden, 1285 D-2
Hayden Lake, 260 D-2
Hazelton, 396 O-6
Headquarters, 300 G-4
Heyburn, 1637 O-7
Homedale, 1411 M-2
Horseshoe Bend, 511 L-3
Idaho, 13100 I-4
Idaho Falls, 37900 M 10
Inkom, 522 O-9
Iona, 890 M-10
Irwin, 228 N-11
Jefferson, 14900 M-9
Jerome, 4183 O-6
Jerome, 14200 O-6
Juliaetta, 423 G-2
Kamiah, 1307 G-3
Kellogg, 3811 E-3
Kendrick, 426 G-2
Ketchum, 1454 M-6
Kimberly, 1557 P-6
Kingston, 500 D-3
Kooskia, 809 H-3
Kootenai, 50300 D-2
Kuna, 593 M-3
Laclede, 200 C-2
Lapwai, 400 G-2
Latah, 27700 F-3
Lava Hot Sprs., 516 O-10
Lemhi, 6600 J-6
Lewis, 4800 G-3
Lewiston, 27100 G-2
Lewisville, 468 M-10
Lincoln, 300 M-10
Lincoln, 3300 O-6
McCall, 1758 J-3
McCammon, 623 O-10
Mackay, 539 M-7
Madison 19600 M-10
Malad City, 1848 P-9
Marsing, 610 M-2
Marysville 200 L-11
Menan, 545 M-10
Meridian, 2616 M-3
Middleton, 739 M-2
Minidoka, 19100 O-7
Montpelier, 2604 P-11
Moreland, 300 N-9
Moscow, 15300 F-2
Mtn Home, 6451 N-4
Moyie Sprs, 203 B-3
Mullan, 1279 E-4
Nampa 25400 M-2
Newdale, 267 L-10
New Meadows, 605 J-3
New Plymouth, 986 L-2
Nezperce, 555 G-3
Nez Perce, 31600 H-2
Notus, 304 M-2
Oakley, 656 P-7
Oneida, 3700 P-8
Orofino, 3883 G-3
Osburn, 2248 E-3
Owyhee, 8700 P-3
Paris, 615 P-11
Parker, 266 L-10
Parma, 1228 M-2
Paul, 911 O-7
Payette, 4521 L-2
Payette, 16200 L-2
Peck, 238 G-3
Pierce, 1218 G-4
Pinehurst, 1996 E-3
Plummer, 443 E-2
Pocatello, 44700 O-9
Ponderay, 275 C-3
Post Falls, 2371 D-2
Potlatch, 871 F-2
Power, 6400 P-9
Preston, 3310 P-10
Priest River, 1493 C-2
Rathdrum, 741 D 2
Rexburg, 8272 M 10
Richfield 290 N-6
Rigby, 2324 M-10
Riggins, 533 I-3
Ririe, 575 M-10
Roberts, 393 M 10
Rockland, 209 O-8
Rupert, 4563 O-7
St. Anthony, 2877 L-10
St Charles, 200 P-11
St Maries, 2571 E-3
Salmon, 2910 J-7
Sandpoint, 4144 C-3
Shelley, 2614 N-10
Shoshone, 1233 O-6
Shoshone, 17800 E-4
Silverton 800 E-4
Smelterville, 967 E-3
Soda Sprs, 2977 O-11
Spirit Lake, 622 D 2
Stanley, 47 L-5
Stites, 263 H-3
Sugar City, 617 M-10
Sun Valley, 180 M-6
Swan Valley, 235 M-11
Teton, 3100 M 11
Teton, 390 L-10
Troy, 541 F-2
Twin Falls, 24500 O-6
Twin Falls, 50000 P-5
Ucon, 664 M-10
Valley, 4500 J-4
Victor 241 M-11
Wallace 2206 E-4
Washington, 9000 K-2
Weippe, 713 G-4
Weiser 4108 L-2
Wendell, 1122 O-5
Weston, 230 Q-10
Wilder, 564 M-2
Winchester, 274 G-3
Worley, 235 E-2

ILLINOIS

See map pp 26-27
* City keyed to pp. 28-29
‡ City keyed to p. 53
County names appear in bold face type

Cities & Counties

Abingdon, 3936 I-6
Adams, 69600 M-4
Addison, 29600 *I-5
Albany, 942 D-7
Albers, 656 S-9
Albion, 1791 T-14
Aledo, 3325 G-5
Alexander, 13300 Y-9
Alexis, 946 H-5
Algonquin, 3515 C-13
Alorton, 3573 ‡G-9
Alpha, 771 G-6
Alsip, 11608 *N-9
Altamont, 2130 Q-12
Alton, 33000 Q-7
Amboy, 2184 E-10
Andalusia, 950 F-5
Anna, 4766 X-10
Annawan, 787 F-8
Antioch, 3189 A-14
Arbury Hills, 1291 *P-7
Arcola, 2276 N-13
Argenta, 1034 M-11
Arlington Hts., 72900 C-14
Aroma Park, 896 H-15
Arrowhead, 2000 *K-3
Arthur, 2214 N-12
Ashland, 1128 M-7
Ashley, 655 T-10
Ashton, 1112 D-10
Assumption, 1487 O-11
Astoria, 1281 K-6
Athens, 1158 M-8
Atkinson, 1053 F-7
Atlanta, 1640 K-10
Atwood, 1264 M-13
Auburn, 2594 N-8
Augusta, 824 K-4
Aurora, 79700 E-13
Ava, 728 V-9
Aviston, 828 S-9
Avon, 1013 J-6
Bannockburn, 1359 *D-7
Barrington, 8581 C-14
Barrington Hills 2805 *F-3
Barry, 1444 N-4
Bartlett, 3501 *H-3
Bartonville, 7221 J-8
Batavia, 9060 D-13
Beardstown, 6222 L-6
Beckemeyer, 1069 S-9
Beecher, 1770 F-15
Belleville, 44500 S-7
Bellevue, 1189 *C-19
Bellwood, 20100 *J-7
Belvidere, 14061 B-11
Bement, 1638 M-12
Benld, 1736 P-8
Bensenville, 12956 *I-6
Benton, 6833 U-11
Berkeley, 6152 *J-7
Berwyn, 47000 *K-8
Bethalto, 7074 Q-7
Bethany, 1235 N-12
Bismarck, 750 K-15
Blandinsville, 922 J-4
Bloomingdale, 2974 D-14
Bloomington 43900 J-11
Blue Island, 20600 *N-10
Blue Mound, 1181 N-10
Bluffs, 866 N-5
Bolingbrook, 37800 E-14
Bond, 14800 Q-9
Boone, 26900 B-11
Bourbonnais, 5909 G-14
Braceville, 668 G-13
Bradford, 885 G-8
Bradley, 9881 G-15
Braidwood, 2323 G-13
Brandywine, 3000 *J-6
Breese, 2885 S-9
Bridgeport, 2262 R-15
Bridgeview, 12506 *L-8
Brighton, 1889 Q-7
Brimfield, 729 I-8
Broadview, 9623 *J-7
Brookfield 20284 *K-7
Brookport, 1046 Y-12
Brown, 5700 M-5
Brownstown, 689 Q-11
Buckley, 680 J-14
Buda, 675 G-8
Buffalo Gr, 11799 *E-6
Bunker Hill, 1465 Q-7
Burbank, 29600 *L-8
Bureau, 36100 F-9
Burnham, 3634 *N-11
Burr Ridge, 1637 *L-6
Bushnell, 3703 J-6
Butterfield, 3700 *K-5
Butterfield W, 1250 *K-5
Byron, 1749 C-10
Cahokia, 20649 S-7
Cairo, 5900 Z-10
Calhoun, 5700 O-5
Calumet City, 41200 *O-11
Calumet Park, 10069 *N-10
Cambria, 798 V-10
Cambridge, 2095 G-7
Camp Point, 1143 L-4
Canton, 14400 J-7
Capron, 654 B-12
Carbon Cliff, 1369 Y-5
Carbondale, 23900 W-10
Carlinville, 5675 P-8
Carlyle, 3139 S-9
Carmi, 6033 U-14
Carol Stream 4434 *I-4
Carpentersville, 27100 C-13
Carriers Mills, 2013 W-12
Carroll, 18500 C-8
Carrollton, 2866 P-6
Carterville, 3061 V-11
Carthage, 3350 K-3
Cary, 4358 B-13
Casey, 2994 P-14
Caseyville 3411 ‡F-11
Cass, 14800 M-6
Catlin 2093 L-15
Central City, 1377 S-10
Centralia 15000 S-10
Centreville, 11378 ‡H-10
Cerro Gordo, 1368 M-12
Chadwick, 605 C-8
Champaign 58000 L-13
Champaign, 169100 K-13
Chandlerville, 762 L-7
Channahon, 1505 F-13
Charleston, 19900 O-14
Chatham 2788 N-8
Chatsworth, 1255 I-13
Chebanse, 1185 H-14
Chenoa 1860 I-12
Cherry Valley, 952 B-11
Chester, 5310 V-8
Chicago, 2940000 D-15
Chicago Hts., 39100 F-15
Chicago Ridge, 9187 *M-8
Chillicothe, 6052 H-9
Chrisman, 1285 M-15
Christian, 38300 N-10
Christopher, 2910 U-11
Churchville, 800 *I-6
Cicero, 60700 D-15
Cisne, 615 S-13
Cissna Park, 773 J-14
Clarendon Hills, 6750 *K-6
Clark, 16200 P 15
Clay, 15400 R-13
Clay City, 1049 R-13
Clayton, 727 L-4
Clifton, 1339 H-14
Clinton, 7570 L-11
Clinton, 31900 R-9
Coal City, 3040 G-13
Coal Valley, 3088 F-6
Cobden, 1114 W-10
Coffeen, 641 Q-9
Colchester, 1747 K-5
Coles, 53700 N-13
Colfax, 935 J-12
Collinsville, 18700 R-7
Colona, 1293 Y-6
Columbia, 4188 S-7
Cook, 5280800 E-14
Cottage Hills, 1900 ‡A-10
Coulterville, 1186 U-9
Country Club Hills, 6920 *P-9
Countryside 2864 *L-7
Crawford, 20800 P-15
Creal Sprs., 830 W-11
Crest Hill, 7460 *P-4
Crestwood, 5770 *N-9
Crete, 4656 F-15
Creve Coeur, 6440 J-9
Crossville 860 U 14
Crystal Lake, 14541 B-13
Crystal Lawns 2800 *P-3
Crystal Manor 750 *D-1
Cuba, 1581 J-7
Cumberland, 10500 P-13
Dallas City, 1284 J-3
Danvers, 854 J-10
Danville, 43600 L-15
Darien, 7789 *L-6
Decatur, 88600 M-11
Deer Cr, 647 J-10
Deerfield 18876 *E-7
Deer Park, 834 *E-4
De Kalb 32800 D-11
De Kalb, 72200 D 11
Delavan, 1844 K 9
Depue, 1919 G-10
De Soto, 966 V 10
Des Plaines, 53900 C-14
De Witt, 16800 L-10
Diamond Lake 1500 *C-5
Divernon, 1010 N-8
Dixmoor, 4735 *O-10
Dixon, 14600 D-9
Dolton, 26400 *O-11
Dongola, 825 X-10
Douglas, 21000 N-13
Downers Gr, 39400 *L-5
Downs, 651 K-11
Dundee, 3295 C-13
Dunlap, 656 I-8
Du Page, 596500 D-13
Dupo, 2842 S-7
Du Quoin, 6691 U-10
Durand, 972 B 10
Dwight 3841 H-13
Earlville, 1410 E-11
E. Alton, 7309 Q-7
E. Chicago Heights 5000 *Q-11
E. Dubuque, 2408 A-5
E. Dundee, 2920 *F-2
E Hazelcrest, 1885 *P-10
E Moline, 20832 F-6
E. Peoria, 18455 I-9
E. St Louis, 51700 S 7
Edgar, 22200 N-15
Edinburg, 1153 N-9
Edwards, 8100 S-15
Edwardsville, 11070 R-7
Effingham, 9458 P-12
Effingham, 30300 Q-12
Elburn, 1122 D-12
Eldorado, 3876 V-13
Elgin, 63600 C-13
Elizabeth, 707 B-7
Elk Grove Vil., 29000 *H 5
Elkville, 850 V-10
Elmhurst, 44100 D-14
Elmwood, 2014 I-7
Elmwood Park, 26400 *I-8
El Paso, 2291 I-11
Elsah, 928 Q-6
Elwood, 794 F-14
Energy, 812 V-11
Enfield, 764 U-13
Equality, 732 W 13
Erie, 1566 E-7
Eureka, 2028 I-10
Evanston, 74500 C-15
Evansville, 838 U-7
Evergreen Park, 23800 *M-9
Fairbury, 3359 I-12
Fairfield 5897 T-13
Fairmont, 2600 *P-4
Fairmont City, 2769 ‡F-10
Fairmount, 785 F-15
Fairview, 601 J-7
Fairview Hts, 10050 ‡G 11
Farina, 634 R-12
Farmer City, 2217 K-12
Farmingdale, 900 *L-6
Farmington, 2959 I-7
Fayette, 21600 Q-11
Findlay, 809 O-12
Fisher, 1525 K-13
Flanagan, 976 I-11
Flora, 5283 R-13
Flossmoor, 7846 *P-10
Ford, 14700 J-13
Forest Lake, 1300 *D-5
Forest Park, 15800 *J-8
Forest View, 927 *K-8
Forrest, 1219 I-13
Forreston, 1227 C-9
Four Lakes, 2000 *L-4
Foxcroft, 1800 *K-4
Fox Lake, 4511 B-13
Fox River Gr., 2245 C-13
Frankfort, 2325 F-15
Franklin, 43000 V-11
Franklin Gr., 968 D-10
Franklin Park, 18500 *I-7
Freeburg, 2495 S-8
Freeport, 25100 B-9
Fruitland, 2000 Z-6
Fulton, 3630 D-7
Fulton, 44100 K-6
Gages Lake, 2700 *A-5
Galatia, 792 V-12
Galena, 3930 B-6
Galesburg, 33800 H-6
Gallatin, 6100 V-14
Galva, 3061 G-7
Gardner, 1212 G-13
Geneseo, 5840 F-7
Geneva, 9049 D-13
Genoa, 3003 C-12
Georgetown, 3984 L-15
Germantown, 1108 S-9
Gibson City, 3454 J-13
Gifford, 814 K-14
Gillespie, 3457 P-8
Gilman, 1786 I-14
Girard, 1881 O 8
Glasford 1066 J-8
Glen Carbon, 1897 *D-11
Glencoe, 10542 C-15
Glendale Hts, 11406 *I-4
Glen Ellyn, 25700 *J 4
Glen Ellyn Countryside, 2550 *I 4
Glen Ellyn Woods, 900 *K-4
Glenview, 32700 *F-8
Glenview Countryside, 2500 *G-7
Glenwood, 7416 *P-10
Godfrey 2600 Q-7
Golconda, 922 X-13
Golfview Hills, 950 *L-6
Goreville, 1109 W-11
Grafton, 1018 Q-6
Grand Ridge 698 G 11
Grand Tower, 664 W-9
Grandview 2242 *G 21
Granite City 38900 R-7
Grant Park, 914 G-15
Granville, 1232 G-10
Grayslake, 4907 *B 5
Grayville, 2035 T 14
Greene, 16700 O-6
Greenfield, 1179 O-7
Green Oaks, 659 *B-6
Green Rock, 2744 Z-6
Greenup, 1618 P-14
Green Valley, 617 K-9
Greenview, 740 L-8
Greenville 4631 Q-9
Gridley, 1007 I 11
Griggsville, 1245 N-5
Grundy, 29600 G 12
Gurnee, 2738 *A-7
Hamilton, 8200 U-12
Hamilton, 2764 K-3
Hampshire 1611 C-12
Hampton, 1617 X-5
Hancock, 21600 K-3
Hanna City 1282 I-8
Hanover, 1243 B-6
Hanover Park, 26900 *H-3
Hardin, 5500 W 13
Hardin 1035 P 5
Harrisburg, 9535 V-12
Harristown, 1253 M-10
Hartford, 2243 ‡B-10
Harvard, 5177 B 12
Harvey, 31700 *O-10
Harwood Hts, 9060 *H-8
Havana, 4376 K-7
Hawthorn Woods 939 *D 5
Hazel Crest, 10329 *P-9
Hebron, 781 A-13
Henderson, 8500 I-4
Henry, 2610 G-9
Henry, 56500 F-7
Herrin, 9623 V-11
Herscher, 988 H 14
Hewittsville, 700 O 10
Heyworth, 1441 K 11
Hickory Hills, 13716 *M-8
High Lake, 750 *J-3
Highland, 5981 R-8
Highland Hills, 1600 *J-5
Highland Park, 31200 C 15
Highwood, 4973 C-15
Hillcrest, 630 D-10
Hillsboro, 4267 P-9
Hillside, 8888 *J-7
Hinckley, 1053 E-12
Hinsdale, 15918 *K-6
Hodgkins, 2270 *L-7
Hoffman Estates, 35800 *G-3
Holiday Hills, 900 *B-2
Homer, 1354 L-14
Hometown, 6729 *M-9
Homewood, 18871 *P-10
Hoopeston, 6461 J-15
Hopedale, 923 K-9
Hudson, 802 J-11
Huntley, 1432 C-13
Hurst, 934 V-10
Illiopolis, 1122 M-10
Ingalls Park, 3500 *Q-5
Ingleside, 1700 *A-3
Inverness, 1674 *F-4
Ipava, 608 K-6
Iroquois, 34500 I-15
Island Lake, 1973 *C-3
Itasca, 4638 *H-5
Jackson, 57400 V-9
Jacksonville, 18200 N-6
Jasper, 11100 P-14
Jefferson, 36400 T-10
Jerome, 1673 *H-20
Jersey, 19300 P-6
Jerseyville, 7446 P-6
Jo Daviess, 23400 B-7
Johnsburg, 900 *A-2
Johnson, 9300 X-11
Johnston City, 3928 V-11
Joliet, 70100 F-14
Jonesboro, 1676 X-10
Justice, 9473 *L-7
Kane, 277400 D-13
Kankakee, 27100 G-15
Kankakee, 96100 G-15
Kansas, 779 N-14
Karnak, 641 Y-11
Keeneyville, 650 *H-4
Keithsburg, 836 H-4
Kendall, 34200 E-12
Kenilworth, 2980 *F-9
Kewanee, 15200 G-8
Kildeer, 643 *E-5
Kincaid, 1424 N-9
Kinmundy, 759 R-11
Kirkland, 1138 C-11
Kirkwood, 817 I-5
Knollwood, 1400 *C-7
Knox, 61200 H-7
Knoxville, 2930 H-6
Lacon, 2147 H-9
Ladd, 1328 F-10
La Grange, 16900 *K-7
La Grange Highlands, 7100 *L-7
La Grange Park, 15459 *K-7
La Harpe, 1240 J-4
Lake, 428900 B-14
Lake Bluff, 5008 B-15
Lake Forest, 15300 B-15
Lakemoor, 797 B-13
Lake Zurich, 4082 *D-4
La Moille, 669 F-10
Lanark, 1495 C-8
Lansing, 31200 *P-11
La Salle, 9800 F-10
La Salle, 108000 F-11
Lawrence, 17500 R-15
Lawrenceville, 5863 R-15
Leaf River, 633 C-9
Lebanon, 3564 S-8
Lee, 34800 D-9
Leland, 743 E-11
Leland Gr, 1624 *H-20
Lemont, 5080 *N-5
Lena, 1722 B-8
Le Roy, 2435 K-12
Lewistown, 2706 K-7
Lexington, 1615 J-11
Liberty Park, 1400 *K-6
Libertyville, 11684 *C-6
Lincoln, 14900 L-9
Lincoln Estates, 700 *Q-8
Lincolnshire, 2531 *D-7
Lincolnwood, 12929 *H-9
Lisle, 5329 D-14
Litchfield, 7190 P-8
Livingston, 916 Q-8
Livingston, 38500 H-12
Lockport, 9985 E-14
Logan, 30600 K-9
Lombard, 35900 *J-5
London Mills, 610 I-6
Long Gr, 1196 *D-5
Long Lake, 1800 *A-4
Longwood Manor, 900 *L-2
Louisville, 1020 R-12
Loves Park, 12390 B-10
Lovington, 1303 N-12
Lyndon, 673 E-8
Lynwood, 1042 *P-11
Lyons, 11124 *K-8
McClure, 700 X-9
McCullom Lake, 873 *A-1
McDonough, 41400 J-4
McHenry, 6772 B-13
McHenry, 139100 B-12
Mackinaw, 1293 J-9
McLean, 820 K-10
McLean, 124400 J-12
McLeansboro, 2630 U-12
Macomb, 25200 J-5
Macon, 1249 N-11
Macon, 126800 M-11
Macoupin, 46100 P-7
Madison, 7042 ‡E-9
Madison, 247000 R-8
Mahomet, 1296 L-13
Malta, 961 D-11
Manhattan, 1530 F-14
Manito, 1334 K-8
Mansfield, 870 L-12
Manteno, 2864 G-15
Maple Park, 660 D-12
Marengo, 4235 B-12
Marine, 882 R-8
Marion, 11724 W-11
Marion, 40000 R-11
Marissa, 2004 T-8
Markham, 15987 *O-9
Maroa, 1467 L-11
Marseilles, 4320 F-12
Marshall, 3468 O-15
Marshall, 14100 H-10
Martinsville, 1374 O-15
Maryville, 1067 ‡D-12
Mascoutah, 5045 S-8
Mason, 20600 L-8
Mason City, 2611 L-8
Massac, 14000 Y-12
Matherville, 699 G-5
Matteson, 4741 *Q-9
Mattoon, 19000 O-13
Maywood, 26900 *J-7
Mazon, 727 G-13
Meadowbrook, 1900 ‡A-11
Medinah 1200 *H-5
Melrose Park, 19000 *I 7
Menard, 11500 L-8
Mendon, 883 L-3
Mendota, 6902 F-10
Mercer, 18500 G-5
Meredosia, 1178 M-5
Merrionette Park, 2303 *N-9
Metamora, 2176 I-9
Metropolis, 6940 Y-12
Meyers Bay, 1055 *A-3
Middletown, 626 L-9
Midlothian, 15939 *O-9
Milan, 4873 Z-3
Milford 1656 J-15
Milledgeville, 1130 D-8
Millstadt, 2168 S-7
Minier, 986 J-10
Minonk, 2267 H-11
Minooka, 768 F-13
Mitchell, 1500 ‡D-10
Moecherville, 1400 *L-1
Mokena, 1643 *P-7
Moline, 43500 F-6
Momence, 2836 G-15
Monee, 940 F-15
Monmouth, 11022 H-5
Monroe, 19100 T-7
Montgomery, 3278 E-13
Montgomery, 31700 P-9
Monticello, 4130 L-12
Morgan, 36000 M-7
Morris, 8194 F-13
Morrison, 4387 D-7
Morrisonville, 1178 O-9
Morristown, 669 C-10
Morton, 10419 J-9
Morton Gr., 26400 *G-8
Moultrie, 12000 N-12
Mound City, 1177 Y-10
Mounds, 1718 Y-10
Mt Carmel, 8096 S-15
Mt Carroll, 2143 C-7
Mt. Morris, 3173 C-9
Mt. Olive, 2288 Q-8
Mt. Prospect, 52800 *G-6
Mt Pulaski, 1677 L-10
Mt. Sterling, 2182 L-5
Mt Vernon, 16900 T-11
Mt. Zion, 2343 M-11
Moweaqua, 1687 N-11
Mulberry Gr., 697 Q-10
Mundelein, 18000 *C-5
Murphysboro, 10013 V-10
Naperville, 37300 E-14
Nashville, 3027 T-9
Nauvoo, 1047 J-3
Neoga, 1270 O-13
New Athens, 2000 T-8
New Baden, 1953 S-8
New Berlin, 754 N-8
New Boston, 706 G-4
New Haven, 606 V-14
New Lenox, 2855 F-14
Newman, 1018 M-14
New Milford, 1300 C-10
Newton, 3024 Q-14
New Windsor, 723 G-6
Niantic, 705 M-10
Niles, 29000 *G-8
Noble, 719 R-13
Nokomis, 2532 P-10
Nordic Park, 650 *I-5
Normal, 36100 J-11
Norridge, 17113 *H-8
Norris City, 1319 U-13
N. Aurora, 4833 D-13
N. Barrington, 1411 *D-3
Northbrook, 31200 *E-8
N. Chicago, 40100 B-14
Northfield, 5010 *F-8
N. Glen Ellyn, 1500 *J-4
Northlake, 14191 *I-7
N. Park, 15679 B-10
N Riverside, 8097 *K-8
Oak Brook, 4164 *K-6
Oakbrook Terrace, 1126 *K-6
Oak Forest, 24800 *O-8
Oak Gr., 618 F-5
Oakland, 1012 N-14
Oak Lawn, 63400 E-15
Oak Meadows, 1350 *I-2
Oak Park, 57600 D-15
Oakwood, 1367 L-15
Oblong, 1860 Q-15
Odell, 1076 H-12
Odin, 1263 S-11
O'Fallon, 7268 S-8
Ogden, 703 L-14
Ogle, 42300 C-10
Oglesby, 4175 G-10
Okawville, 992 S-9
Olney, 8974 R-14
Olympia Fields, 3478 *Q-9
Onarga, 1436 I-14
Oneida, 728 H-7
Oquawka, 1352 H-4
Oreana, 1092 M-11
Oregon, 3539 C-9
Orion, 1801 F-6
Orland Park, 6391 E-14
Oswego, 1862 E-13
Ottawa, 17500 F-11
Palatine, 33800 C-14
Palestine, 1640 Q-16
Palmyra, 776 O-7
Palos Hts., 8544 *N-8
Palos Hills, 6629 *M-8
Palos Park, 3297 *N-8
Pana, 6326 O-10
Paris, 9971 N-15
Park City, 2906 *A-7
Park Forest, 33800 F-15
Park Ridge, 42800 *H-7
Pawnee, 1936 N-9
Pawpaw, 846 E-11
Paxton, 4373 J-14
Pecatonica, 1781 B-9
Pekin, 33600 J-9
Peoria, 125800 I-9
Peoria, 203700 I-8
Peoria Hts., 7943 I-9
Peotone, 2345 F-15
Percy, 967 U-9
Perry, 22200 U-9
Peru, 10900 G-10
Petersburg, 2632 L-8
Philo, 1022 L-14
Phoenix, 3596 *O-10
Piatt, 16500 L-12
Pike, 18900 N-4
Pinckneyville, 3377 U-9
Piper City, 817 I-13
Pittsfield, 4244 N-5
Plainfield, 2928 E-13
Plano, 4664 E-12
Pleasant Hill, 1064 O-4
Pleasant Hill, 2500 *J-3
Pleasant Plains, 644 M-8
Plymouth, 740 K-4
Pocahontas, 764 R-9
Polo, 2542 D-9
Pontiac, 10200 I-12
Pontoon Beach, 2448 *D-10
Pope, 4000 X-12
Poplar Gr., 607 B-11
Port Byron, 1222 E-6
Posen, 5498 *O-10
Potomac, 909 K-15
Prairie City, 630 J-6
Prairie Du Rocher, 658 U-7
Preston Hts., 2700 *Q-4
Princeton, 6959 F-9
Princeville, 1455 H-8
Prophetstown, 1915 E-8
Prospect Hts., 8975 *F-6
Pulaski, 10100 Y-10
Putnam, 5000 G-10
Quincy, 42700 M-2
Ramsey, 830 P-10
Randolph, 33000 U-7
Rankin, 727 J-14
Rantoul, 22100 K-14
Rapids City, 656 E-6
Raymond, 890 O-9
Red Bud, 2559 T-7
Reynolds, 610 F-5
Richland, 17400 R-14
Richmond, 1153 A-13
Richton Park, 2558 *Q-9
Ridge Farm, 1015 M-15
Ridgway, 1160 V-13
Riverdale, 15806 *N-10
River Forest, 13700 *J-8
River Gr., 11465 *I-7
Riverside, 10432 *K-8
Riverton, 2090 M-9
Riverwoods, 1571 *E-7
Roanoke, 2040 I-10
Robbins, 9641 *N-9
Robinson, 7178 Q-15
Rochelle, 8594 D-10
Rochester, 1667 N-9
Rockdale, 2085 *Q-4
Rock Falls, 10287 D-8
Rockford, 142500 B-10
Rock Island, 48300 F-5
Rock Island, 164500 F-4
Rockton, 2099 A-10
Rolling Meadows, 20100 *F-5
Rome, 1500 I-9
Romeoville, 12674 E-14
Roodhouse, 2357 O-6
Roscoe, 1070 B-11
Roselle, 6207 D-14
Rosemont, 4825 *H-7
Roseville, 1111 I-5
Rosiclare, 1421 X-13
Rossville, 1420 K-15
Round Lake, 1531 *A-4
Round Lake Beach, 5717 *A-4
Round Lake Hts, 1144 *A-4
Round Lake Park, 3148 *A-4
Roxana, 1882 R-7
Royalton, 1166 V-10
Rushville, 3300 L-5
St Anne, 1271 H-15
St. Charles, 12945 D-13
St. Clair, 287100 S-7
St. David, 773 J-7
St. Elmo, 1676 Q-11
St. Francisville, 997 S-15
St. Jacob, 659 R-8
St. Joseph, 1554 L-14
Salem, 6187 S-11
Saline, 28300 V-12
Sandoval, 1332 S-10
Sandwich, 5056 E-12
Sangamon, 178800 N-8
San Jose, 681 K-9
Sauk Vil., 7479 *Q-11
Savanna, 4942 C-7
Saybrook, 814 J-12
Schaumburg, 51200 *G-4
Schiller Park, 12712 *H-7
Schram City, 657 P-9
Schuyler, 8100 L-5
Scott, 6100 N-5
Seneca, 1781 G-12
Sesser, 2125 U-11
Shabbona, 730 E-11
Shannon, 848 C-8
Shawneetown, 1742 W-14
Sheffield, 1038 F-8
Shelby, 23600 O-11
Shelbyville, 4687 O-11
Sheldon, 1455 I-16
Sheridan, 724 F-12
Sherrard, 808 G-6
Shiloh, 945 ‡G-12
Shorewood, 1749 *P-2
Sidell, 645 M-15
Sidney, 915 L-14
Silvis, 5907 Y-5
Silvis Hts., 1600 Y-5
Skokie, 67100 C-15
Sleepy Hollow, 1729 *F-1
Smithton, 847 T-7
Somonauk, 1112 E-12
Sorento, 625 Q-9
S. Beloit, 3804 A-10
S Chicago Heights, 4923 *Q-10
S Elgin, 4289 *H-1
Southern View, 1504 *H-21
S. Holland, 27500 *O-11
S Jacksonville, 2950 N-6
S Roxana, 2241 ‡B-10
S. Streator, 2000 H-11
S Wilmington, 725 G-13
Sparta, 4307 U-8
Springfield, 85700 M-8
Spr Valley, 5605 G-10
Stanford, 657 K-10
Stark, 7300 H-8
State Park Place, 3400 ‡F 10
Staunton, 4396 Q-8
Steeleville, 1957 U-8
Stephenson, 46900 B-8
Sterling, 16200 D-8
Stewardson, 729 P-12
Stickney, 6601 *K-8
Stillman Valley, 871 C-10
Stockton, 1930 B-7
Stone Park, 4429 *J-7
Stonington, 1096 N-10
Streamwood, 25400 *G-3
Streator, 14700 G-11
Stronghurst, 836 I-4
Sugar Gr, 1230 E-13
Sullivan, 4112 N-12
Summit, 11569 *L-8
Sumner, 1201 R-15
Sunnyland, 3600 I-9
Swansea, 5432 S-7
Sycamore, 7843 D-12
Tallula, 643 M-7
Tamaroa, 799 U-10
Tamms, 645 Y-10
Tampico, 838 E-8
Taylor Sprs., 620 P-9
Taylorville, 10644 N-10
Tazewell, 132700 J-9
Teutopolis, 1249 P-13
Thayer, 616 N-8
The Meadows, 3600 *L-4
Thomasboro, 806 K-14
Thomson, 617 D-7
Thornton, 3714 *P-10
Tilden, 909 T-8
Tilton, 2544 L-15
Tinley Park, 25100 E-15
Tiskilwa, 973 G-9
Toledo, 1068 P-13
Tolono, 2027 L-13
Toluca, 1319 H-10
Tonica, 821 G-10
Toulon, 1207 H-8
Tovey, 620 N-9
Tower Hill, 683 Q-11
Tower Lakes, 932 *C-3
Tremont, 1942 J-9
Trenton, 2328 S-8
Tri-State Vil., 900 *M-6
Troy, 2144 R-8
Tuscola, 3917 M-13
Union, 17800 W-10
Urbana, 37400 L-13
Valier, 628 U-11
Valley View, 1800 *K-4
Valley View, 1723 *H-1
Valmeyer, 733 T-6
Vandalia, 5160 Q-10
Venice, 4680 ‡E-9
Vermilion, 100000 K-15
Vermont, 947 K-6
Vernon Hills, 1056 *C-6
Vienna, 1325 X-11
Villa Gr, 2605 M-14
Villa Hills, 1585 ‡H-10
Villa Park, 23500 *J-6
Viola, 946 G-5
Virden, 3504 O-8
Virginia, 1814 M-7
Wabash, 14300 S-15
Walnut, 1295 E-9
Wamac, 1347 S-10
Warren, 1523 A-7
Warren, 21700 I-5
Warrensburg, 811 M-11
Warrenville, 3281 *K-3
Warsaw, 1758 K-2
Washburn, 1173 H-10
Washington, 6790 I-9
Washington, 16800 T-9
Washington Park, 9524 ‡F-10
Waterloo, 4546 T-7
Waterman, 990 E-11
Watseka, 5294 I-15
Wauconda, 5460 B-14
Waukegan, 64400 B-15
Waverly, 1442 N-7
Wayne, 17400 S-12
Wayne City, 985 T-12
Wenona, 1080 H-10
Westchester, 19000 *K-7
W. Chicago, 10111 *J-2
W. City, 637 U-11
Westdale, 10300 *I-7
W. End, 7554 C-1
Western Sprs., 13029 *K-7
Westfield, 678 O-14
W. Frankfort, 8900 V-11
Westmont, 8832 *L-6
W. Peoria, 6950 *C-20
W. Salem, 979 S-14
Westville, 3655 L-15
Wheaton, 41900 D-14
Wheeling, 13243 *E-6
White, 18000 U-13
White Hall, 2979 O-6
White Pines, 750 *I-6
Whiteside, 65800 E-7
Wildwood, 3600 *A-5
Will, 320700 F-14
Williamson, 52400 V-11
Williamsville, 923 M-9
Willisville, 659 U-9
Willowbrook, 1457 *L-6
Willow Sprs, 3318 *M-7
Wilmette, 32200 C-15
Wilmington, 4335 G-14
Wilsonville, 691 Q-8
Winchester, 1788 N-6
Windsor, 1126 O-12
Winfield, 4285 *J-3
Winnebago, 1285 B-10
Winnebago, 242800 B-10
Winnetka, 14800 C-15
Winthrop Hbr., 4794 A-15
Witt, 1040 P-9
Wonder Lake, 4570 *A-1
Wonder Lake, 900 B-13
Wood Dale, 8831 *H-6
Woodford, 32200 I-10
Woodhull, 898 G-6
Woodridge, 20900 *L-5
Wood River, 13186 R-7
Woodstock, 11600 B-13
Worden, 1091 Q-8
Worth, 11999 *M-8
Wyanet, 1005 F-9
Wyoming, 1563 H-8
Yates City, 840 I-7
York Cen., 2400 *J-5
Yorkfield, 2000 *J-6
Yorkville, 2049 E-13
Zeigler, 1940 V-11
Zion, 17700 A-15

INDIANA

See map pp. 30-31
* City keyed to pp. 28-29.
County names appear in bold face type

Cities & Counties

Adams, 27300 H-16
Advance, 561 L-8
Akron, 1019 F 11
Albany, 2293 J-15
Albion, 1498 D-14
Alexandria, 5600 K-13
Allen, 287900 F-16
Amboy, 473 H-11
Amity, 600 P-11
Anderson, 68200 L-13
Andrews, 1207 G-13
Angola, 5117 B-16
Arcadia, 1338 K-11
Ardmore, 3400 B-10
Argos, 1393 E-10
Arlington, 500 N-13
Ashley, 721 C-15
Atlanta, 620 K-11
Attica, 4262 J-5
Auburn, 7388 D-15
Aultshire, 500 I-3
Aurora, 4293 R-16
Austin, 4902 T-12
Avilla, 881 D-15
Bainbridge, 703 N-7
Bargersville, 873 O-10
Bartholomew, 60800 O-11
Bass Lake, 1500 E-8
Batesville, 3799 P-15
Battle Ground, 818 I-7
Bedford, 13700 S-9
Beech Gr., 13559 N-11
Benton, 10700 H-5
Berne, 2988 H-16

*‡ See explanation under state title in this index.

Beverly Shores, 946 B-7
Bicknell, 3717 T-5
Blackford, 15700 I-14
Black Oak, 10000 *P-13
Blanford, 700 N-4
Bloomfield, 2565 R-7
Bloomington, 49700 Q-9
Bluffton, 8297 H-15
Boone, 33700 L-9
Boonville, 5736 X-5
Boswell, 998 I-5
Bourbon, 1606 D-10
Brazil, 8163 O-6
Bremen, 3487 C-10
Bristol, 1100 B-12
Broadview, 2362 R-8
Brook, 919 G-5
Brooklyn, 911 O-9
Brookside Estates, 1850 *E-26
Brookston, 1232 H-7
Brookville, 2864 P-16
Brown, 9900 Q-10
Brownsburg, 5751 M-9
Brownstown, 2376 S-11
Bruceville, 627 T-4
Bunker Hill, 956 H-11
Burlington, 685 I-9
Burlington Beach, 900 C-6
Burnettsville, 510 G-8
Burns Hbr., 1284 B-6
Butler, 2394 C-16
Cambridge City, 2481 M-15
Camden, 577 H-9
Campbellsburg, 678 T-10
Cannelton, 2280 Y-8
Carlisle, 714 R-4
Carmel, 6691 L-11
Carroll, 17800 I-8
Carthage, 946 N-13
Cass, 38700 G-9
Cayuga, 1090 L-4
Cedar Lake, 7589 D-4
Centerville, 2380 M-16
Chalmers, 544 H-7
Chandler, 2032 X-5
Charlestown, 5933 V-13
Chesterfield, 3001 K-13
Chesterton, 6177 B-6
Chrisney, 550 X-6
Churubusco, 1528 E-14
Cicero, 1378 K-11
Clark, 86900 U-13
Clarks Hill, 741 K-8
Clarksville, 13298 W-12
Clay, 24600 P-6
Clay City, 900 Q-6
Claypool, 468 E-12
Clayton, 736 N-9
Clinton, 5340 N-4
Clinton, 30100 K-9
Cloverdale, 870 O-7
Coatesville, 453 N-8
Colfax, 633 K-8
Collegeville, 900 G-6
Columbia City, 4911 E-13
Columbus, 28900 Q-11
Concordia Gardens, 2000 *E-25
Connersville, 16800 N-15
Converse, 1163 I-12
Corydon, 2719 W-11
Covington, 2641 K-5
Crawford, 9300 V-9
Crawfordsville, 13300 L-7
Cromwell, 475 D-13
Crothersville, 1663 S-12
Crown Point, 10931 C-5
Culver, 1783 E-9
Cumberland, 479 N-11
Cynthiana, 793 W-3
Dale, 1113 W-6
Daleville, 2000 K-13
Dana, 720 M-4
Danville, 3771 N-9
Darlington, 802 L-7
Darmstadt, 736 X-4
Daviess, 25200 T-6
Dayton, 889 J-8
Dearborn, 32100 Q-16
Decatur, 8445 G-16
Decatur, 24300 P-13
De Kalb, 31500 D-15
Delaware, 128100 J-14
Delphi, 2582 I-8
Demotte, 1697 E-6
Denver, 566 G-11
Dillsboro, 840 R-16
Dublin, 1021 M-15
Dubois, 550 V-7
Dubois, 32600 V-7
Dugger, 1150 R-5
Dunkirk, 3465 J-15
Dunlap, 1700 B-11
Dyer, 4906 C-4
Earl Park, 478 H-5
E. Chicago, 42100 B-4
Eaton, 1594 J-14
Edgewood, 2326 L-12
Edinburg, 4906 P-11
Edwardsport, 482 S-5
Elberfeld, 834 W-4
Elizabethtown, 519 Q-12
Elkhart, 44200 B-11
Elkhart, 134900 B-12
Ellettsville, 1627 Q-8
Elnora, 873 S-6
Elwood, 11196 J-12
English, 664 V-9
Etna Green, 516 D 11
Evansville, 130100 X-4
Fairland, 900 O-12
Fairmount, 3427 J-13
Fairview Park, 1067 N-4
Farmersburg, 962 Q-5
Farmland, 1262 K-15
Fayette, 27300 O-15
Ferdinand, 1432 W-7
Fillmore, 550 N-8
Fishers, 628 L-11
Fish Lake, 950 C-9
Flora, 1877 I-9
Floyd, 55800 V-12
Floyds Knobs, 500 V-12
Ft. Branch, 2535 W-4
Fortville, 2460 M-12
Ft. Wayne, 183400 F-15
Fountain, 18200 L-5
Fountain City, 852 L-16
Fowler, 2643 H-5
Francesville, 1015 F-7
Francisco, 621 V-4
Frankfort, 13800 J-9
Franklin, 11477 O-11
Franklin, 18800 O-15
Frankton, 1796 K-12
Freelandville, 680 S-5
Freetown, 600 R-11
Fremont, 1043 B-16
French Lick, 2059 U-8
Fulton, 16700 F-9
Galveston, 1284 I-10
Garrett, 4715 D-15
Gary, 152900 B-5
Gas City, 5742 I-13
Gaston, 928 J-13
Geneva, 1100 H-16
Georgetown, 1273 W-11
Gibson, 30400 V-3
Gilmer Park, 2800 B-10
Glenwood, 452 N-14
Goodland, 1176 G-5
Goshen, 18900 B-12
Gosport, 692 P-8
Grabill, 570 E-16
Grandview, 696 Y-6
Granger, 600 B-10
Grant, 83200 I-13
Greencastle, 8852 N-7
Greendale, 3783 Q-17
Greendale, 1350 *F-25
Greene, 28000 R-7
Greenfield, 9986 M-12
Greensburg, 8400 P-14
Greentown, 1870 I-11
Greenville, 611 V-11
Greenwood, 11408 N-11
Griffith, 18168 C-5
Hagerstown, 2059 M 15
Hamilton, 537 C-16
Hamilton, 79100 K-11
Hamlet, 761 D-8
Hammond, 102400 B-4
Hancock, 43400 M-12
Hanna, 500 D-7
Hanover, 3018 T-14
Harlan, 1000 E-16
Harmony 800 O-6
Harrison, 24700 W-11
Hartford City, 8207 I-14
Hatfield, 600 Y-5
Haubstadt, 1171 W-4
Hebron, 1624 D-6
Heltonville, 500 S-9
Hendricks, 64400 M-8
Henry, 53500 L 14
Henryville, 950 U-12
Highland, 26600 C-4
Hillsboro, 505 L 6
Hoagland, 650 F-16
Hobart, 22300 C-5
Holland, 662 W-6
Holton, 460 R 14
Home Place, 2000 M-10
Hope, 1603 P-12
Howard, 88600 I-11
Howe, 500 B-14
Hudson, 464 C-15
Hudson Lake, 1500 B-9
Huntertown, 775 E-15
Huntingburg, 4794 V-7
Huntington, 14800 G-13
Huntington, 34900 G-13
Hymera, 907 Q-5
Idaville, 625 G-8
Indianapolis, 706000 N-10
Indian Hts., 5000 J-11
Ingalls, 888 L-12
Jackson, 34000 S-11
Jamestown, 938 M-8
Jasonville, 2335 Q-5
Jasper, 8641 V-7
Jasper, 24600 F-6
Jay, 23800 I-15
Jefferson, 26800 S-13
Jeffersonville, 22600 W-13
Jennings, 21500 R-13
Johnson, 71500 P-11
Jonesboro, 2466 I-13
Kempton, 469 J-10
Kendallville, 6838 C-14
Kennard, 518 M-13
Kentland, 1864 G-4
Kewanna, 614 F-9
Kingman, 530 L-5
Kingsford Hts., 1200 C-8
Kirklin, 736 K-9
Knightstown, 2456 M-13
Knightsville, 788 O-6
Knox, 3519 D-8
Knox, 41100 T-4
Kokomo, 52700 I-10
Koontz Lake, 900 D-9
Kosciusko, 54000 D-11
Kouts, 1388 D-6
La Crosse, 696 D-7
Ladoga, 1099 M-7
Lafayette, 49500 J-7
La Fontaine, 793 H-12
Lagrange, 2053 B-14
La Grange, 23300 B-13
Lagro, 552 G-12
Lake, 544800 E-5
Lake Eliza, 600 C-6
Lake James, 950 B 15
Lake Station, 15218 *P-16
Laketon, 500 F-12
Lake Vil., 650 G-4
Lakeville, 712 C-10
Lanesville, 586 W-11
Lapaz, 604 C-10
Lapel, 1796 L-12
La Porte, 20300 B-8
La Porte, 106200 C-8
Laurel, 753 O-15
Lawrence, 25700 M-11
Lawrence, 41200 S-8
Lawrenceburg, 4636 R-17
Lebanon 9766 L-9
Leesburg, 561 D-12
Leo, 800 E-16
Lewisville, 530 M-14
Liberty, 1831 N-16
Ligonier, 3034 C-13
Linden, 713 K-7
Linton, 5450 R-6
Liverpool, 1900 *P-15
Logansport, 17300 H-9
Long Beach, 2740 B-7
Loogootee, 2953 T-7
Lowell, 3839 D-5
Ludwig Park, 600 *F-24
Lydick, 1341 B-9
Lynn, 1360 L-16
Lynnville, 556 W-5
Lyons, 702 R-6
Madison, 13081 T-14
Madison, 137800 K-12
Maple Lane, 2600 *B-25
Maplewood Park, 1700 *F-26
Marengo, 767 V-10
Marion, 40300 I-13
Marion, 764400 M-10
Markle, 963 G 14
Markleville, 457 L-13
Marshall, 38600 D-10
Martin, 10900 T-7
Martinsville, 9723 P-9
Maryland, 600 M-2
Marywood, 500 M-2
Matthews, 728 J-13
Mayfield, 1400 K-14
Meadowbrook, 3700 F-16
Mecca, 453 N-5
Medaryville, 732 F-7
Medora 788 S-10
Melody Hill, 900 X-16
Memphis, 500 U-12
Mentone, 830 E-11
Merrillville, 27500 C-5
Mexico, 850 G-11
Miami, 39100 H-11
Michigan City, 41000 B-7
Michigantown, 457 J-9
Middlebury, 1055 B-12
Middletown, 2046 L-13
Middletown Park, 700 J-1
Milan, 1260 Q-15
Milford, 1264 D-12
Millersburg, 618 C-12
Milltown, 829 V-10
Milroy, 900 O-14
Milton, 694 M-15
Mishawaka, 41100 B-10
Mitchell, 4092 T-9
Monon, 1548 G-7
Monroe, 622 H-16
Monroe, 92400 Q-9
Monroe City, 603 U-5
Monroeville, 1353 F-16
Montezuma, 1192 M-5
Montgomery, 33100 K-7
Monticello, 4869 H-8
Montpelier, 2093 I-14
Mooreland, 495 L-15
Moores Hill, 616 Q-15
Mooresville, 5800 O-9
Morgan, 49400 O-9
Morgantown, 1134 P-10
Morningside, 1200 H-2
Morocco, 1285 F-4
Morristown, 838 N-13
Mt Vernon, 6770 Y-2
Mulberry, 1075 J-8
Muncie, 81000 K-14
Munster, 21300 C-4
Nappanee, 4159 C-11
Nashville, 527 Q-10
Needmore, 600 S-9
New Albany, 36400 V-12
Newburgh, 2302 Y-4
New Carlisle, 1434 B-9
New Castle, 19800 M-14
New Chicago, 2231 C-5
New Elliott, 1050 *Q-13
New Goshen, 500 O-4
New Harmony, 971 W-2
New Haven, 5728 F-16
New Market, 640 L-7
New Palestine, 863 N-12
New Paris, 1300 C-12
Newport, 708 M-4
Newton, 13600 F-5
New Washington, 600 U-13
New Whiteland, 4200 O-11
Noble, 33000 D-14
Noblesville, 7548 L-11
N. Judson, 1738 E-7
N. Liberty, 1259 C-9
N. Manchester, 5791 F-12
N. Salem, 601 M-8
N. Terre Haute, 1500 D-5
N. Vernon, 4582 R-13
N Webster, 456 D-12
Norway, 500 G-7
Oakland City, 3289 V-5
Oak Park, 800 A-10
Oaktown, 726 S-4
Odon, 1433 S-6
Ogden Dunes, 1361 B-6
Ohio, 4800 S-16
Oldenburg, 758 P-15
Oolitic, 1155 S-9
Orange, 18200 U-9
Orestes, 519 J-12
Orland, 457 B-15
Orleans, 1834 T-9
Osceola, 1572 B-11
Osgood, 1346 Q-15
Ossian, 1538 G-15
Otterbein, 899 I-6
Otwell, 500 V-6
Owen, 12400 Q-7
Owensville, 1056 W-3
Oxford, 1098 I-5
Palmyra, 483 V-11
Paoli, 3281 U-9
Paragon, 538 P-9
Parke, 16700 M-5
Parker City, 1179 K 15
Patoka, 529 V-4
Pendleton, 2243 L-12
Pennville, 798 I-15
Perry, 18600 X-8
Perrysville, 510 L-4
Peru, 13300 H-11
Petersburg, 2697 U-5
Pierceton, 1175 E-12
Pike, 12700 V-5
Pine Lake, 1800 B-8
Pittsboro, 867 M-9
Plainfield, 8211 N-9
Plainville, 538 S-6
Pleasant Lake, 500 B-16
Plymouth, 7661 D-10
Portage, 25900 C-6
Porter, 3058 B-6
Porter, 106900 D-6
Portland, 7115 I-16
Posey, 21900 X-2
Poseyville, 1035 W-3
Prince's Lakes, 597 P-11
Princeton, 7431 V-4
Pulaski, 12100 F-8
Putnam, 29500 N-7
Randolph, 29000 K-15
Redkey, 1667 J-15
Remington, 1127 G-6
Rensselaer, 4688 F-6
Reynolds, 641 H-7
Richland, 550 Y-6
Richmond, 42900 M-16
Ridgeville, 924 J-16
Ripley, 22700 R-15
Rising Sun, 2305 R 17
Roachdale, 1004 M 7
Roann, 509 G-11
Roanoke, 858 F-14
Rochester, 4631 F-10
Rockport, 2565 Y-6
Rockville, 2820 N-5
Rolling Prairie, 600 B-8
Rome City, 1354 C-14
Rosedale, 817 N-5
Roseland, 895 B-10
Ross, 1150 C-5
Rossville, 830 J-8
Royal Cen., 987 G-9
Royal Oaks, 1250 *F-26
Royerton, 650 K-14
Rush, 19900 N-13
Rushville, 6686 O-14
Russiaville, 844 J-10
St. Bernice, 900 N-4
St. Joe, 564 D-16
St. John, 1757 C-4
St. Joseph, 236900 C-10
St Mary-of-the-Woods, 650 O-4
St. Meinrad, 500 W 7
St. Paul, 785 P-13
Salem, 5041 U-11
Sandborn, 528 S 6
Santa Claus, 426 X-7
Schererville, 3663 C 4
Scott, 19500 T-13
Scottsburg, 4791 T-12
Seelyville, 1195 O-5
Sellersburg, 3177 V-12
Selma, 890 K-15
Seymour, 13600 R-12
Sharpsville, 672 J-11
Shelburn, 1281 Q-5
Shelby, 700 E-5
Shelby, 38300 O-12
Shelbyville, 13500 O-12
Sheridan, 2137 K-10
Shirley, 958 M-13
Shoals, 1039 T-7
Silver Lake, 588 F-12
Simonton Lake, 1350 B-11
Smith Valley, 1679 O 10
S Bend, 109300 B-10
S. Haven, 6500 C-6
S Milford, 500 C-14
Southport, 2342 N-11
S. Whitley, 1362 F-13
Speed, 650 V-12
Speedway, 14523 M-10
Spelterville, 600 K-2
Spencer, 2553 P-8
Spencer, 17300 X-6
Spiceland, 957 M-14
Star City, 500 F-9
Starke, 20400 D-8
Staunton, 582 O-6
Steuben, 23600 B-15
Stockwell, 500 J-8
Sullivan, 4683 R-4
Sullivan, 19900 Q-4
Summitville, 1104 J-13
Sunman, 707 Q-15
Sunnybrook Acres, 900 *E-26
Swayzee, 1073 I-12
Sweetser, 1076 I-12
Switzerland, 7200 S-16
Syracuse, 1546 C-12
Taylorsville, 1200 P-11
Tell City, 7933 Y-8
Terre Haute, 60900 O-4
Thorntown, 1399 K 8
Tippecanoe, 116300 J-7
Tipton, 5313 J-11
Tipton, 14700 J-11
Topeka, 677 C-13
Town of Pines, 1007 B-7
Trafalgar, 457 P-10
Trail Cr., 2697 B-7
Tri Lakes, 1198 E 14
Troy, 575 X-7
Underwood, 500 U-12
Union, 6900 N-16
Union City, 3995 K-17
Union Mills, 550 C-8
Universal, 462 N-4
Upland, 3202 I-13
Utica, 850 V-13
Vallonia, 500 S-11
Valparaiso, 21600 C-6
Van Buren, 1057 H-13
Vanderburgh, 158800 W-3
Veedersburg, 2198 K-5
Vermillion, 16500 M-4
Versailles, 1080 R-15
Vevay, 1463 T 16
Vigo, 111500 P-4
Vincennes, 19400 T-4
Wabash, 13379 G-12
Wabash, 34900 G-12
Wakarusa, 1160 C-11
Waldron, 800 O-13
Walkerton, 2006 C-9
Wallen, 1200 E 15
Walton, 1054 H-10
Wanatah, 773 C-7
Warren, 8400 J-5
Warren, 1229 H-14
Warrick, 36600 X 5
Warsaw, 10900 E-12
Washington, 10200 T-6
Washington, 20400 T 10
Waterford, 600 B-7
Waterloo, 1876 C-16
Waveland, 557 M-6
Wayne, 74600 M-15
Waynetown, 993 L-6
Wells, 24500 H-15
W. Baden Springs, 930 U-8
W College Corner, 709 O-17
Westfield, 1837 L-11
W. Lafayette, 21100 J-7
Westlawn, 650 *G-23
W. Lebanon, 899 J-5
Westmoor, 600 *G-23
Westpoint, 500 J-6
Westport, 1170 Q-13
W. Terre Haute, 2704 O 4
Westville, 2614 C-7
Wheatfield, 713 E-6
Wheatland, 562 T-5
Wheeler, 600 C-6
White, 22800 H-7
Whiteland, 1492 O-11
Whitestown, 569 L-9
Whiting, 7054 B-4
Whitley, 24700 E-13
Wilkinson, 480 M-13
Williamsport, 1661 J-5
Winamac, 2341 F-8
Winchester, 5493 K-16
Windfall, 946 J 11
Winona Lake, 2811 E-12
Winslow, 1030 V-5
Wolcott, 894 H-6
Wolcottville, 915 C-14
Woodburn, 688 E-16
Woodland Park, 500 I-3
Woodridge, 850 L-3
Worthington, 1691 R-7
Yorktown, 1673 K-13
Zanesville, 550 F-14
Zionsville, 1875 L-10

IOWA

See map pp. 32-33
County names appear in bold face type.

Cities & Counties

Ackley, 1794 F-14
Adair, 9500 L-9
Adair, 750 L-8
Adams, 5500 M-8
Adel, 2419 K-11
Afton, 823 N-10
Agency, 610 N-17
Akron, 1324 E-2
Albert City, 683 E-7
Albia, 4151 N-15
Albion, 772 H-15
Alden, 876 G-13
Algona, 6032 D-10
Allamakee, 15200 C-20
Allerton, 643 O-13
Allison, 1071 E-15
Alta, 1717 F-6
Alton, 1018 D-4
Altoona, 2883 K-13
Amana, 600 J-19
Ames, 46200 I-12
Anamosa, 4389 H-21
Anita, 1101 L-8
Ankeny, 9151 J-12
Anthon, 711 G-4
Aplington, 936 F-15
Appanoose, 15100 O-15
Armstrong, 1061 B-9
Arnolds Park, 970 B-7
Atkins, 581 I-19
Atlantic, 7306 L-7
Audubon, 8900 K-7
Audubon, 2907 J-7
Aurelia, 1065 F-6
Avoca, 1535 L-6
Bancroft, 1103 C-10
Batavia, 525 N-18
Battle Cr., 837 G-5
Baxter, 786 J-14
Bayard, 628 J-9
Bedford, 1733 P-8
Belle Plaine, 2810 J-17
Bellevue, 2336 H-24
Belmond, 2358 E-12
Benton, 23400 I-18
Bettendorf, 26200 K-24
Black Hawk, 137800 G-17
Blairstown, 612 I-18
Bloomfield, 2718 O-17
Blue Grass, 1032 K-23
Bonaparte, 517 O-19
Boone, 12468 I-11
Boone, 25900 I-10
Boyden, 670 C-4
Breda, 518 H-7
Bremer, 24100 E-17
Brighton, 632 M-19
Britt, 2069 D-12
Brooklyn, 1410 J-17
Buchanan, 22500 F-18
Buena Vista, 20400 E-6
Buffalo, 1513 L-23
Buffalo Cen., 1118 B-11
Burlington, 28400 O-22
Burt, 608 C-10
Butler, 17000 F-15
Calhoun, 13600 G-8
Calmar, 1008 C-18
Camanche, 3470 J-25
Cambridge, 661 J-13
Capitol Hts., 815 B-26
Carlisle, 2246 L-13
Carroll, 8716 I-8
Carroll, 23300 I-7
Carson, 756 M-6
Carter Lake, 3268 L-4
Cascade, 1744 G-22
Casey, 561 K-9
Cass, 16600 L-7
Cedar, 17800 J-22
Cedar Falls, 34300 G-16
Cedar Rapids, 110400 I-19
Cen. Point, 1456 H-19
Centerville, 6531 O-15
Central City, 1116 H-20
Cerro Gordo, 48300 D-14
Chariton, 5009 N-13
Charles City, 9268 D-16
Charter Oak, 715 I-5
Cherokee, 7272 E-5
Cherokee, 15700 F-5
Chickasaw, 15500 C-17
Churdan, 598 H-9
Cincinnati, 570 P-15
Clarence, 915 I-22
Clarinda, 5420 O-7
Clarion, 2972 E-12
Clarke, 7900 M-11
Clarksville, 1360 E-16
Clay, 19200 D-6
Clayton, 20200 E-20
Clear Lake, 6430 C-13
Clermont, 582 D-19
Clinton, 33000 J-25
Clinton, 58000 I-24
Clive, 3005 B-23
Coggon, 656 H-20
Colfax, 2293 K-14
Colo, 606 I-13
Columbus Jct., 1205 L-21
Conrad, 932 H-15
Coon Rapids 1381 J-8
Coralville, 6130 K-20
Corning, 2095 N-8
Correctionville, 870 G-4
Corydon, 1745 O-13
Council Bluffs, 58300 M-4
Crawford, 18300 H-6
Cresco, 3927 B-18
Creston, 8234 N-9
Dakota City, 746 F-10
Dallas, 27600 J-10
Dallas Cen., 1128 K-11
Danbury, 527 H-5
Danville, 948 N-21
Davenport, 101800 K-23
Davis, 8900 O-17
Dayton, 909 H-11
Decatur, 9700 O-12
Decorah, 7237 C-19
Delaware, 19400 F-20
Delhi, 527 G-21
Delmar, 599 I-23
Denison, 6218 I-6
Denver, 1169 F-17
Des Moines, 44600 N-21
Des Moines, 189200 K-12
De Witt, 3647 J-24
Dexter, 652 K-10
Dickinson, 14300 C-6
Dike, 794 G-16
Donnellson, 798 P-20
Dow City, 571 I-5
Dows, 777 F-13
Dubuque, 63500 F-23
Dubuque, 98300 G-22
Dumont, 724 E-15
Dunkerton, 563 F-17
Dunlap, 1292 J-5
Durant, 1472 K-22
Dyersville, 3437 G-21
Dysart, 1251 H-17
Eagle Gr., 4489 F-11
Earlham, 974 L-10
Earling, 573 J-6
Earlville, 751 G-21
Early, 727 G-7
Eddyville, 945 M-16
Edgewood, 786 F-20
Eldon, 1319 N-17
Eldora, 3223 G-14
Eldridge, 1535 K-23
Elgin, 613 D-19
Elkader, 1592 E-20
Elk Horn, 667 K-7
Elk Run Hts., 1175 G-17
Elma, 601 C 16
Emmet, 13500 B-9
Emmetsburg, 4150 D-8
Epworth, 1132 G-22
Essex, 770 O-6
Estherville, 8108 B-8
Evansdale, 5038 G-17
Everly, 699 C-6
Exira, 966 K-8
Fairbank, 810 F-18
Fairfax, 635 I-19
Fairfield, 8715 N-18
Farley, 1096 G-22
Farmington, 800 P-19
Farragut, 521 O-5
Fayette, 1947 E-19
Fayette, 25700 E-18
Floyd, 20100 D-15
Fonda, 980 F-8
Fontanelle, 752 M-9
Forest City, 3841 C-12
Ft. Dodge, 30100 G-10
Ft. Madison, 13996 P-21
Franklin, 13000 F-13
Fredericksburg, 912 D 17
Fremont, 8800 O-5
Garnavillo, 634 E-21
Garner, 2257 D-12
Garwin, 563 I-16
George, 1194 B-4
Gilbert, 521 I-12
Gilbertville, 655 G-17
Gilman, 513 J-15
Gilmore City, 766 E-9
Gladbrook, 961 H-16
Glenwood, 4421 N-4
Glidden, 964 I-8
Goldfield, 722 E-11
Gowrie, 1225 H-10
Graettinger, 907 C-8
Grand Jct., 967 I-10
Grand Mound, 627 J-23
Granger, 661 J-11
Greene, 1363 E-15
Greene, 11800 I-9
Greenfield, 2212 L-9
Greenfield Plaza, 2100 D-25
Grimes, 834 K-12
Grinnell, 8402 J-15
Griswold, 1181 M-7
Grundy, 13900 G-16
Grundy Cen., 2712 G-15
Guthrie, 12200 J-8
Guthrie Cen., 1834 K-9
Guttenberg, 2177 E-21
Hamburg, 1649 P-5
Hamilton, 17800 G-12
Hampton, 4376 E-14
Hancock, 13500 D-12
Hardin, 21500 G-13
Harlan, 5049 K-6
Harrison, 16600 J-4
Hartford, 582 L-13
Hartley, 1694 C-6
Hawarden, 2789 D-2
Hawkeye, 529 D-18
Hazleton, 626 F-18
Hedrick, 790 M-17
Henry, 17300 N-20
Hiawatha, 2416 I-19
Hills, 507 K-20
Holstein, 1445 G-5
Hopkinton, 800 G-21
Hospers, 646 D-4
Howard, 11400 B-17
Hubbard, 846 H-13
Hudson, 1535 G-16
Hull, 1523 C-3
Humboldt, 4665 F-10
Humboldt, 12800 E-10
Humeston, 673 O-13
Huxley, 937 J-12
Ida, 8600 G-5
Ida Grove, 2261 G-5
Independence, 5910 G-18
Indianola, 8852 L-12
Inwood, 644 C-2
Iowa, 15100 K-18
Iowa City, 49700 K-20
Iowa Falls, 6454 G-14
Ireton, 582 D-2
Jackson, 22700 H-23
Janesville, 741 F-16
Jasper, 36600 K 14
Jefferson, 4735 I-9
Jefferson, 15000 N-19
Jesup, 1662 G-18
Jewell, 1152 H-12
Johnson, 79800 K-19
Jones, 20300 H-21
Kalona, 1488 K-19
Kanawha, 822 E-12
Kellogg, 607 J-15
Keokuk, 13400 Q-21
Keokuk, 13000 L-18
Keosauqua, 1018 O-18
Keota, 1112 L-18
Keystone, 549 I-17
Key West, 500 G-23
Kingsley, 1097 F-4
Klemme, 554 D 12
Knoxville, 7755 L 14
Kossuth, 22600 C-10
Lake City, 1910 H-8
Lake Mills, 2124 B 13
Lake Park, 918 B 6
Lake View, 1249 H-7
Lakewood, 900 E-24
Lamoni, 2540 P 11
Lansing, 1227 B-21
La Porte City, 2256 G-17
Larchwood, 611 B-2
Laurens, 1792 E 8
Lawler, 513 D-18
Le Claire, 2520 K-24
Lee, 42300 O-20
Le Grand, 565 I-15
Lehigh, 739 G 11
Le Mars, 8159 E-3
Lenox, 1215 O 9
Leon, 2142 O-12
Lewis, 526 L-7
Linn, 168600 H-19
Lisbon, 1329 I-20
Little Rock, 531 B-4
Livermore, 510 E-10
Logan, 1526 K-4
Lohrville, 553 H-9
Lone Tree, 834 K 20
Lost Nation, 547 I-22
Louisa, 11200 M-21
Lovilia, 640 M 15
Lovington, 850 B-24
Lowden, 667 J-22
Lucas, 9900 N 13
Lyon, 12900 B-3
McGregor, 990 D 21
Madison, 12200 L 11
Madrid, 2448 J-12
Mahaska, 21400 L-16
Malvern, 1158 N-5
Manchester, 4641 G-20
Manilla, 943 J-6
Manly, 1294 C-14
Manning, 1656 I-7
Manson, 1993 G 9
Mapleton, 1647 H 4
Maquoketa, 5677 I-23
Marcus, 1272 E-4
Marengo, 2235 J-18
Marion, 18028 I-20
Marion, 28200 L-14
Marquette, 509 D 21
Marshall, 42700 I 14
Marshalltown, 27200 I-15
Mason City, 30000 C 14
Maxwell, 758 J-13
Maynard, 503 E 18
Mechanicsville, 989 I-21
Mediapolis, 1242 N-21
Melbourne, 661 I-14
Melcher, 913 M 14
Merrill, 790 E-3
Milford, 1668 C-7
Mills, 12900 M-5
Milo, 561 M 13
Milton, 567 O 18
Missouri Valley, 3519 K-4
Mitchell, 12700 C-15
Mitchellville, 1341 K-13
Monona, 1395 D 20
Monona, 11400 I 4
Monroe, 9300 N-15
Monroe, 1389 K-14
Montezuma, 1353 K 16
Montgomery, 12800 N 6
Monticello, 3509 H-21
Montrose, 735 P-20
Moravia, 699 N 15
Morning Sun, 906 M-21
Moulton, 763 P-16
Mt Ayr, 1762 O-10
Mt. Pleasant, 7007 N-20
Mt. Vernon, 3018 I 20
Moville, 1198 G-3
Murray, 620 N-11
Muscatine, 22700 L-22
Muscatine, 39700 K 21
Mystic, 696 O-15
Nashua, 1712 D 16
Neola, 968 L-5
Nevada, 4952 I-13
New Albin, 644 B-20
Newell, 877 F-7
Newhall, 701 I-18
New Hampton, 3621 D-17
New Hartford, 690 F-16
New London, 1900 N-20
New Market, 501 O-7
New Sharon, 944 L-16
Newton, 15400 K-14
Nora Sprs., 1337 C 14
N Cedar, 1950 F-16
N English, 965 K-18
N Liberty, 1055 J-20
Northwood, 1950 B-14
Norwalk, 1745 L 12
Norway, 554 I-18
Norwoodville, 1400 B-26
Oakland, 1603 L-6
O'Brien, 17100 D-5
Ocheyedan, 545 B 5
Odebolt, 1323 H-6
Oelwein, 7735 F-18
Ogden, 1661 I-11
Okoboji, 361 B-7
Olin 710 I-21
Onawa, 3154 I-3
Orange City, 3572 D-3
Osage, 3815 C 15
Osceola, 8100 B-5
Osceola, 3124 N-12
Oskaloosa, 10100 L-16
Ossian, 847 C-19
Otho, 581 G-10
Ottumwa, 25800 N 17
Oxford, 666 J-19
Oxford Jct., 666 I-22
Pacific Jct., 505 N-4
Page, 18400 O-7
Palo Alto, 13200 D-8
Panora, 982 K 10
Parkersburg, 1631 F-15
Parkview, 600 J-24
Paullina, 1257 D 5
Pella, 6668 L-15
Perry, 6906 J-10
Pleasant Hill, 1535 C-26
Pleasant Valley, 750 K-24
Pleasantville, 1297 L-14
Plymouth, 24300 F-3
Pocahontas, 2338 E-8
Pocahontas, 11100 F 8
Polk, 304800 J-13
Polk City, 715 J-12
Pomeroy, 765 F-8
Postville, 1546 D 20
Pottawattamie, 86900 L 5
Poweshiek, 19200 J-16
Prairie City, 1141 K 14
Preston, 950 I-24
Primghar, 995 D-5
Princeton, 633 J 24
Radcliffe, 548 H 13
Raymond, 582 G-17
Readlyn, 616 F-17
Redfield, 921 K-10
Red Oak, 6210 N-6
Reinbeck, 1711 G 16
Remsen, 1367 E 4
Riceville, 877 B 16
Richland, 595 M 18
Ringgold, 6100 O 10
Ringsted, 509 C-9
Riverside, 758 L-20
Robins, 663 I-19
Rockford, 902 D 15
Rock Rapids, 2632 B 3
Rock Valley, 2205 C-3
Rockwell, 923 D-14
Rockwell City, 2396 G-9
Roland, 803 H-13
Rolfe, 767 E-9
Russell, 591 N-14
Ruthven, 708 C-8
Sabula, 845 H-25
Sac, 14600 G-7
Sac City, 3268 G-7
St. Ansgar, 994 B-15
Sanborn, 1465 C-5
Saydel, 4200 A-25
Saylorville, 780 A-25
Schaller, 835 G-6
Schleswig, 875 H-6
Scott, 154900 J-23
Scranton, 751 I-9
Sergeant Bluff, 1164 G-2
Seymour, 931 O-14
Sheffield, 1070 E-14
Shelby, 537 K-5
Shelby, 15100 K-6
Sheldon, 4535 C-4
Shell Rock, 1159 F-16
Shellsburg, 740 I-19
Shenandoah, 5968 O-6
Sibley, 2749 B-5
Sidney, 1061 O-5
Sigourney, 2319 L-17
Sioux, 29800 D-3
Sioux Cen., 3450 D-3
Sioux City, 85000 F-2
Sioux Rapids, 813 E-7
Slater, 1094 J-12
Sloan, 799 H-3
Solon, 837 J-20
Spencer, 10278 C-7
Spirit Lake, 3014 B-7
Springville, 970 I-20
Stacyville, 598 B-15
Stanton, 574 N-7
Stanwood, 642 I-21
State Cen., 1232 I-14
Storm Lake, 8591 F-6
Story, 72000 I-13
Story City, 2104 H-12
Stratford, 710 H-11
Strawberry Point, 1281 F-20
Stuart, 1354 K-10
Sully, 685 K-15
Sumner, 2174 E-18
Sutherland, 875 D-6
Swea City, 774 B-10
Tabor, 957 N-5
Tama, 3000 I-16
Tama, 19700 I-16
Taylor, 7500 O-8
Thompson, 600 B-12
Tipton, 2877 J-21
Titonka, 599 C-11
Toledo, 2361 I-16
Traer, 1682 H-16
Tripoli, 1345 E-17
Union, 12900 N-10
University Park, 534 L 16
Urbana, 552 H-19
Urbandale, 14434 B-23
Ute, 512 I-5
Van Buren, 8200 O-18
Van Horne, 613 I-18
Ventura, 543 D-13
Victor, 949 J-17
Villisca, 1402 N-7
Vinton, 4845 H-18
Walcott, 989 K 23
Walker, 622 H-19
Wall Lake, 936 H-7
Walnut, 870 L-6
Wapello, 1873 M-21
Wapello, 39600 M-17
Warren, 33900 M-12
Washburn, 1400 G-17
Washington, 6317 L-19
Washington, 18900 L-19
Waterloo, 77700 G-17
Waukee, 1577 K-11
Waukon, 3883 C-20
Waverly, 7205 E-16
Wayland, 702 M-19
Wayne, 8100 O-13
Webster, 47200 F-10
Webster City, 8488 G-12
Wellman, 977 L-19
Wellsburg, 754 G-15
Wesley, 548 D-11
W Bend, 865 D-9
W Branch, 1322 K-21
W Burlington, 3139 O-21
W Des Moines, 23800 K-12
W Liberty, 2296 K 21
W Point, 1045 O-20
W Union, 2624 D-19
What Cheer, 868 L-17
Wheatland, 832 J-22
Whiting, 590 H-3
Whittemore, 658 D-9
Williamsburg, 1544 K-18
Wilton, 1873 K-22
Windsor Hts., 6303 C-23
Winfield, 897 M-20
Winnebago, 14000 B-11
Winneshiek, 21500 C-18
Winterset, 3654 L-11
Winthrop, 750 G-19
Woodbine, 1349 J-5
Woodbury, 103400 G-3
Woodward, 1010 J-11
Worth, 8700 B-14
Wright, 16600 F-12
Wyoming, 746 I-22
Zearing, 535 H-14

KANSAS

See map pp 34-35.
County names appear in bold face type.

Cities & Counties

Abilene, 6661 F-16
Allen, 15900 I-22
Alma, 905 E-19
Almena, 489 B-9
Altamont, 845 L-22
Alta Vista, 402 F-19
Altoona, 475 K 21
Americus, 441 G-19
Andale, 500 J-15
Anderson, 8500 H-22
Andover, 1880 J-17
Anthony, 2653 L-14
Arcadia, 388 J-24
Argonia, 591 L-15
Arkansas City, 11900 M-17
Arlington, 503 I-14
Arma, 1348 K-24
Ashland, 1244 L-9
Atchison, 11200 C-22
Atchison, 18400 C-21
Attica, 639 L-14
Atwood, 1658 B-5
Augusta, 5977 J-17
Axtell, 456 B-19
Baldwin City, 2520 F-22
Barber, 6500 L-12
Barton, 32200 G-12
Basehor, 724 E-23
Baxter Sprs., 4489 L-24
Bazine, 386 G-9
Belle Plaine, 1553 K-16
Belleville, 3063 B-15
Beloit, 4121 D-14
Bennington, 561 E-15
Benton, 517 J-17
Bird City, 671 B-4
Blue Rapids, 1148 C-18
Bonner Sprs., 3662 E-23
Bourbon, 16100 J-23
Bronson, 397 I-23
Brown, 12000 B-21
Bucklin, 771 K-9
Buhler, 1019 I-15
Burden, 503 L-18
Burlingame, 999 F-20
Burlington, 2099 H-21
Burr Oak, 426 B-13
Burrton, 808 I-15
Bushton, 397 G-13
Butler, 42500 J-17
Caldwell, 1540 M-15
Caney, 2192 M-20
Canton, 893 H-16
Carbondale, 1041 F-21
Cawker City, 726 C-13
Cedar Vale, 665 L-19
Centralia, 511 C-20
Chanute, 10341 J-22
Chapman, 1132 E-17
Chase, 800 H-13
Chase, 3800 H-18
Chautauqua, 4600 L-19
Cheney, 1160 J-15
Cherokee, 790 K-24
Cherokee, 21600 L-23
Cherryvale, 2609 L-21
Chetopa, 1596 L-23
Cheyenne, 4100 B-3
Child's Acres, 390 M-1
Cimarron, 1373 J-7
Claflin, 887 G-13
Clark, 3000 L-9
Clay, 10200 D-16
Clay Cen., 4963 D-17
Clearwater, 1435 K-16
Clifton, 718 C-16
Cloud, 12300 C-15
Clyde, 946 C-16
Coffey, 7800 H-20
Coffeyville, 14200 M-21
Colby, 4658 D-5
Coldwater, 1016 L-10
Colony, 382 I-22
Columbus, 3356 L-24
Colwich, 879 J-16
Comanche, 2800 L-10
Concordia, 7221 C-15
Conway Sprs., 1153 K-15
Cottonwood Falls, 987 H-18
Council Gr., 2403 F-19
Countryside, 411 Q-11
Courtland, 403 B-14
Cowley, 33700 K-18
Crawford, 37000 K-23
Cunningham, 483 J-13
Decatur, 4900 B-7
Deerfield, 474 I-5
Delphos, 599 D-15
Derby, 7947 K-16
De Soto, 1839 E-23
Dickinson, 20600 F-16
Dighton, 1540 G-7
Dodge City, 15600 J-8
Doniphan, 9400 C-22
Douglas, 66000 F-22
Douglass, 1126 K-17
Downs, 1268 C-13
Eastborough, 1141 O-4
Easton, 435 D-22
Edgerton, 513 F 23
Edna, 418 L 22
Edwards, 4700 I-10
Edwardsville, 619 E 23
Effingham, 605 C-22
El Dorado, 12308 J-18
Elk, 3300 K-19
Elk City, 432 L-20
Elkhart, 2089 M 2
Ellinwood, 2416 H-12
Ellis, 2137 E-10
Ellis, 26100 E-10
Ellsworth, 2080 F 13
Ellsworth, 6500 F-14
Elwood, 1283 B 23
Emporia, 22200 G-20
Enterprise 868 F 17
Erie, 1414 J 22
Eskridge, 589 F 20
Eudora, 2071 E 23
Eureka, 3576 J 19
Fairway, 5227 Q 12
Finney, 24300 I-6
Florence, 716 H-17
Ford, 23900 J-8
Ft Scott, 8967 I-24
Fowler, 588 K-8
Frankfort, 960 C 19
Franklin, 400 K-24
Franklin, 20800 G-22
Fredonia, 3080 K-21
Frontenac, 2223 K-24
Galena, 3712 L 24
Galva, 522 H 16
Garden City, 19100 I-6
Garden Plain, 678 J-15
Gardner, 1839 F 23
Garnett, 3169 H-22
Gas, 438 I-22
Geary, 29500 E 18
Geneseo, 453 G-14
Girard, 2591 K 24
Glasco, 767 D-15
Glen Elder, 422 C-13
Goddard, 955 J-15
Goessel, 386 H 16
Goodland, 5510 D-3
Gorham, 379 F 11
Gove, 4400 F-7
Graham, 4500 D-8
Grainfield, 374 E 7
Grant, 7500 J-4
Gray, 6000 J-7
Great Bend, 16600 H-12
Greeley, 368 H-23
Greeley, 2600 G-3
Greenleaf, 448 C-17
Greensburg, 1907 J 10
Greenwich Hts., 600 P-5
Greenwood, 10100 I-19
Grinnell, 449 E-6
Gypsum, 391 F-16
Halstead, 1716 I-16
Hamilton, 2900 H 3
Hanover, 793 B-17
Harper, 1665 L-14
Harper, 9200 L-14
Hartford, 478 H-20
Harvey, 32100 I-15
Haskell, 4400 J-5
Haven, 1146 I-15
Haviland, 705 J-11
Hays, 17500 F 10
Haysville, 6531 K-16
Herington, 3165 F-17
Hesston, 1926 I-16
Hiawatha, 3365 B-21
Highland, 899 B-22
Hill City, 2071 D 9
Hillsboro, 2730 H-16
Hodgeman, 2600 H 8
Hoisington, 3710 G-12
Holton, 3063 C-21
Holyrood, 593 G-13
Hope, 438 F-17
Horton, 2177 C-21
Howard, 918 K-19
Hoxie, 1419 D-7
Hoyt, 420 D-21
Hugoton, 2739 L-4
Humboldt, 2249 J-22
Hutchinson, 42200 I 14
Independence, 10347 L 21
Inman, 836 H-15
Iola, 6493 I-22
Jackson, 12200 C-20
Jamestown, 470 C-15
Jefferson, 13900 D-22
Jetmore, 936 I-9
Jewell, 569 C-14
Jewell, 5900 B 14
Johnson, 1038 J-3
Johnson, 258900 F 23
Jct. City, 18100 E 18
Kanopolis, 626 F-14
Kansas City, 165300 E-24
Kearny, 3600 I-4
Kensington, 653 B-11
Kingman, 3622 J-14
Kingman, 9200 K-14
Kinsley, 2212 I-10
Kiowa, 1414 M-13
Kiowa, 5200 K-10
Labette, 25400 L-22
La Crosse, 1583 G-10
La Cygne, 989 H-24
La Harpe, 509 I-22
Lakeshore, 700 P-8
Lakin, 1570 I-4
Lane, 2700 G 7
Lansing, 3797 D 23
Larned, 4567 H-11
Lawrence, 52400 E-22
Leavenworth, 34900 D 23
Leavenworth, 55600 D-23
Leawood, 10645 E-24
Lebanon, 517 B-13
Lebo, 589 G-20
Lecompton, 434 E-22
Lenora, 439 C-8
Leon, 510 J-18
Leonardville, 412 D 17
Leoti, 1916 G-4
Le Roy, 551 I-21
Lewis, 525 I-10
Liberal, 13789 M-5
Lincoln, 1582 E-14
Lincoln, 4500 E-14
Lindsborg, 2764 G-15
Linn, 388 C-17
Linn, 8800 H-23
Little River, 493 H-14
Logan, 760 C-10
Logan, 3600 F-5
Louisburg, 1033 F-24
Lucas, 524 E-13
Lyndon, 958 G-21
Lyon, 33600 H-20
Lyons, 4355 H-14
McCune, 487 K-23
Macksville, 484 I-11
McLouth, 623 D-22
McPherson, 10851 H-15
McPherson, 26800 G-15
Madison, 1061 H-20
Maize, 785 J-16
Manhattan, 35000 E-18
Mankato, 1287 B-13
Marion, 2052 H-17
Marion, 12800 H-17
Marquette, 578 G-15
Marshall, 13600 B-18
Marysville, 3588 B-18
Meade, 5400 L-7
Meade, 1899 L 7
Medicine Lodge, 2545 L-12
Melvern, 455 G 21
Meriden, 472 D-21
Merriam, 10955 Q-10
Miami, 21700 G-24
Midland Park, 1350 Q 3
Miltonvale, 718 D-16
Minneapolis, 1971 E-15
Minneola, 630 K-8
Mission, 7700 Q 11
Mission Hills, 4198 Q-12
Mitchell, 8300 D-14
Moline, 555 K 19
Montezuma, 606 J 7
Montgomery, 40000 K 20
Moran, 550 I 23
Morris, 7100 F-18
Morton, 4000 L-3
Mound City, 714 H 24
Moundridge, 1271 H 16
Mound Valley, 467 L-22
Mt Hope, 665 J 15
Mulberry, 622 J 24
Mullinville, 376 K-10
Mulvane, 3185 K 16
Natoma, 603 E 11
Nemaha, 11200 B 20
Neodesha, 3295 K 21
Neosho, 19300 K-22
Ness, 4900 G-8
Ness City, 1756 G 9
Newton, 16700 I-16
Nickerson, 1187 I-14
N Newton, 963 I 16
Norton, 6700 B 8
Norton, 3627 B 9
Nortonville, 727 D-22
Norwich, 414 K-15
Oaklawn, 4200 Q-3
Oakley, 2327 E-6
Oberlin, 2291 B-7
Ogden, 1491 E 18
Olathe, 26700 F-23
Olpe, 453 H-20
Onaga, 761 C-19
Osage, 14400 G-21
Osage City, 2600 G-21
Osawatomie, 4294 G-23
Osborne, 1980 D-12
Osborne, 5800 D-12
Oskaloosa, 955 D-22
Oswego, 2200 L-23
Otis, 387 G-11
Ottawa, 6500 E-15
Ottawa, 11036 G-22
Overbrook, 748 F-21
Overland Park, 83200 E-24
Oxford, 1113 L-17
Palco, 398 D-10
Paola, 4622 G-23
Park City, 2550 J-16
Parsons, 11900 K 22
Pawnee, 7900 H-10
Pawnee Rock, 442 H-11
Peabody, 1368 H-17
Perry, 664 E-22
Phillips, 7800 B-10
Phillipsburg, 3241 B-10
Pittsburg, 17600 K-24
Plains, 857 L-6
Plainville, 2627 D-10
Pleasanton, 1216 H-24
Pomona, 541 G-22
Pottawatomie, 13500 D-19
Potwin, 497 I-17
Prairie Vil., 25200 E-24
Pratt, 9700 J-12
Pratt, 6736 J-12
Pretty Prairie, 561 J-14
Protection, 673 L-10
Quenemo, 429 G-21
Quinter, 930 E-8
Ransom, 416 G-8
Rawlins, 4200 B-5
Reno, 64800 I-14
Republic, 7400 B-15
Rice, 13200 H-13
Richmond, 464 G-22
Riley, 668 D-18
Riley, 66400 D-17
Riverton, 550 L-24
Riverview, 2500 N-2
Roeland Park, 9760 Q-11
Rolla, 400 L-3
Rooks, 7800 D-10
Rose Hill, 387 K-17
Rossville, 934 E-20
Rush, 5000 G-10
Russell, 5371 F 12
Russell, 8900 E-12
Sabetha, 2376 B-20
St Francis, 1725 B-3
St. John, 1477 I-12
St Marys, 1434 D 20
St Paul, 804 K 23
Salina, 41600 F-15
Saline, 52600 F-15
Satanta, 1161 K-5
Scammon, 457 L-24
Scandia, 567 B-15
Scott, 6300 G-5
Scott City, 4001 G-6
Scranton, 575 F-21
Sedan, 1555 L-20
Sedgwick, 1083 I-16
Sedgwick, 358600 K-15
Seneca, 2182 B-20
Severy, 384 J-19
Seward, 18300 L-5
Sharon Sprs., 1012 E-3
Shawnee, 23900 E-24
Shawnee, 158300 E-20
Sheridan, 4200 D-7
Sherman, 8300 C-3
Sherwood Estates, 400 P-6
Silver Lake, 811 E-20
Smith, 6300 B-12
Smith Cen., 2389 B-12
Solomon, 973 F-16
S Haven, 413 M-16
S. Hutchinson, 1879 I-14
Spearville, 738 J-9
Spr Hill, 1186 F-23
Stafford, 1414 I-12
Stafford, 6600 I-12
Stanton, 3000 J-3
Sterling, 2312 H-14
Stevens, 5200 L-4
Stockton, 1818 D-10
Strong City, 545 G-18
Sublette, 1208 K-6
Sumner, 24200 L-16
Sylvan Gr., 403 E-13
Sylvia, 390 I-13
Syracuse, 1720 I-3
Tecumseh, 350 O-9
Tescott, 393 E-15
Thayer, 430 K-22
Thomas, 9000 D-5
Tonganoxie, 1717 E-23
Topeka, 121400 E-21
Toronto, 431 J-20
Towanda, 1190 J-17
Travel Air, 680 Q-4
Trego, 4000 F-9
Tribune, 1013 G-3
Troy, 1047 B-23
Turon, 430 J-13
Udall, 668 K-17
Ulysses, 3779 J-4
Valley Cen., 2551 J-16
Valley Falls, 1169 D-22
Victoria, 1246 F-11
Wabaunsee, 6800 E-19
WaKeeney, 2334 E-9
Wakefield, 583 D-17
Wallace, 2400 E-3
Wamego, 2507 D-19
Washington, 8800 B-16
Washington, 1584 B-17
Waterville, 632 C-18
Wathena, 1150 B-23
Waverly, 510 G-21
Weir, 740 K-24
Wellington, 8072 L-16
Wellsville, 1183 F 23
Westmoreland, 485 D-19
Westwood, 2383 Q-12
Westwood Hills, 414 Q-12
Wetmore, 392 C-20
White City, 458 F-18
Whitewater, 520 I-17
Wichita, 3500 G-4
Wichita, 269100 J-16
Wilroads Gardens, 440 J-8
Wilson, 870 F-13
Wilson, 11500 K-21
Winchester, 492 D-22
Winfield, 11405 L-17
Woodson, 4000 I-21
Wyandotte, 175900 E-23
Yates Cen., 1967 I-21

KENTUCKY

See map pp 36-37.
County names appear in bold face type.

Cities & Counties

Adair, 15000 N-13
Adairville, 973 P-7
Ages, 550 O-21
Airport Gardens, 500 M-21
Albany, 1891 P-13
Alexandria, 3844 E-16
Allen, 724 K-23
Allen, 13200 P-9
Altro, 300 M-20
Anchorage, 1477 H-12
Anco, 350 M-21
Anderson, 11200 I-14
Argillite, 300 G-22
Arjay, 650 O-19
Arlington, 549 G-3
Artemus, 500 O-18
Ashland, 25300 G-23
Auburn, 1160 O-7
Audubon Park, 1862 C-9
Augusta, 1434 F-18
Auxier, 900 K-23
Avawam, 300 M-21
Baileys Switch, 400 O-18
Ballard, 8700 F-3
Banner, 300 K-23
Barbourmeade, 884 A-12
Barbourville, 3549 O-18
Bardstown, 5816 K-12
Bardwell, 1049 G-3
Barlow, 746 F-3
Barren, 31100 O-10
Baskett, 300 J-4
Bath, 8800 H-18
Baxter, 600 O-21
Beattyville, 923 L-19
Beauty, 450 J-24
Beaver, 350 L-23
Beaver Dam, 2622 M-6
Bedford, 780 G-13
Beech Cr., 350 N-6
Beechmont, 370 N-6
Beechwood Vil., 1788 B-11
Belfry, 900 K-25
Bell, 35000 P-19
Bellefonte, 966 B-24
Bellemeade, 576 B 12
Bellevue, 8847 A-19
Bellewood, 410 B-11
Benham, 1000 N-22
Benton, 3652 G-6
Berea 6956 L-17
Betsy Layne, 900 L-23
Bevinsville, 500 L-23
Big Clifty 400 L-9
Blackey, 300 N-22
Bloomfield, 1072 J-13
Bond, 400 M-18
Bonnieville, 328 M-10
Boone, 40000 E-15
Boone Hts 700 O-18
Boston, 400 K-11
Bourbon, 18200 I-16
Bowling Green, 38800 O 8
Boyd, 52300 H-23
Boyle, 24200 K-14
Bracken, 8300 F-17
Bradfordsville, 338 L-13
Brandenburg, 1637 J-9
Breathitt, 17600 L-21
Breckinridge, 16700 J-8
Briarwood, 327 A-12
Broadfields, 534 B-11
Brodhead, 769 L-16
Bromley, 1069 B-17
Bronston, 350 O-15
Brooks, 400 I-11
Brooksville, 609 F-17
Browder, 300 N-6
Brownsboro Farm, 823 A-12
Brownsboro Vil., 494 B-11
Brownsville, 542 N-9
Buechel, 5900 I-11
Buffalo, 300 L-11
Bulan 440 M-21
Bullitt, 38700 J-11
Burgin, 1002 K-15
Burkesville 1717 P 12
Burlington, 550 D-15
Burnside 586 O 15
Butler, 558 F-16
Butler, 10900 M-8
Cadiz, 1987 O-3
Caldwell, 12500 M-2
Calhoun, 901 L-5
Calloway, 29300 H-6
Calvert City, 2104 F-6
Campbell, 82700 E-16
Campbellsburg, 479 G-13
Campbellsville, 7598 M-13
Campton, 419 K-20
Canada, 400 K 24
Caneyville, 530 L-8
Cannonsburg, 600 G-23
Carlisle, 6100 G-4
Carlisle, 1579 H-18
Carroll, 8100 F-13
Carrollton, 3884 F-13
Carter, 24200 H-22
Casey, 14200 M-14
Catlettsburg, 3420 G 23
Cave City, 1818 N-10
Cawood, 800 O-21
Cecilia, 500 K-10
Centertown, 323 L-6
Central City, 5450 M-5
Chaplin, 350 J-13
Cherrywood Vil., 481 B-11
Chloe, 400 L 24
Christian, 66200 N 4
Clark, 26900 J-17
Clarkson, 660 L-9
Clay, 1426 L-3
Clay, 22100 M-19
Clay City, 983 J-18
Clearfield, 900 I-20
Cleaton, 350 M 6
Clinton, 9000 P-13
Clinton 1618 H-3
Closplint, 400 O-21
Cloverport, 1388 J-7
Coalgood, 400 O-21
Cold Spr., 1406 C-19
Colonial Terrace, 1400 B-12
Columbia, 3234 N 13
Columbus, 371 G-3
Combs, 700 M-21
Corbin, 7317 O-17
Corydon, 880 K-3
Covington, 43900 D-16
Coxton, 300 O-21
Crab Orchard, 861 L-16
Cranks, 300 O-21
Crescent Park, 598 C-17
Crescent Sprs., 1662 C-17
Crestview, 659 C-20
Crestview Hills, 1114 C-17
Crestwood, 415 H-12
Crittenden, 359 F-15
Crittenden, 9100 L-1
Crofton, 631 N-4
Cromona, 700 M-23
Cumberland, 3380 N 22
Cumberland, 7000 O-12
Cynthiana, 6356 H 17
Danville, 11542 K-15
Daviess, 80800 K-6
Dawson Sprs., 3009 N 3
Dayton, 8751 A-19
DeCoursey, 300 C-19
Depoy, 300 M-5
Devondale, 1071 B-12
Diablock, 300 M-21
Dixon, 572 L-3
Dorton, 600 M-23
Drakesboro 907 M-6
Drift, 600 L-23
Druid Hills, 416 B-11
Dry Ridge, 1100 F-15
Dwale, 400 K-23
Dwarf, 300 M-21
Earlington, 2321 M-4
E. Bernstadt, 700 M-17
Eastwood, 300 H-12
Eddyville, 1981 N-2
Edgewood, 4139 C-17
Edmonson, 9800 M-9
Edmonton, 958 O-11
Elizabethtown, 11748 K-10
Elkhorn City, 1081 M 24
Elkton, 1612 O-5
Elliott, 6100 I-21
Elsmere, 5161 E-15
Eminence, 2225 H-13
Emlyn, 300 P-17
Erlanger, 12676 E-15
Ermine, 600 N-23
Estill, 300 L-22
Estill, 13900 K-18
Evarts 1182 O-21
Ewing, 350 G-18
Fairdale, 4100 I-11
Fairmeade, 317 B-11
Falmouth 2593 F-16
Fancy Farm, 400 G-4
Fayette, 193200 I-16
Fedscreek, 400 L-25
Ferguson, 507 N-15
Fern Cr., 6000 I-12
Fincastle, 600 H-12
Flaherty, 300 J-10
Flat Lick, 700 O-19
Flatwoods, 7380 G-23
Fleming, 473 M-23
Fleming, 12300 H-18
Flemingsburg, 2483 G-19
Florence, 11661 E-15
Floyd, 46500 K-22
Fordsville, 489 K-7
Forest Hills, 469 C-12
Forest Hills, 475 K-24
Ft Mitchell, 6982 D-15
Ft Thomas, 16338 D-16
Ft. Wright, 4819 C-18
Fourmile, 500 O-19
Frankfort, 23400 I-14
Franklin 6553 P-8
Franklin, 38500 H-14
Fredonia, 450 M-2
Freeburn, 400 K-25
Frenchburg, 467 J-19
Fullerton, 500 F-22
Fulton, 3250 I-4
Fulton, 9300 H-2
Gallatin, 4500 F-14
Gamaliel, 431 P-11
Gardenside, 7600 B-21
Garner, 400 M-22
Garrard, 9200 L-16
Garrard, 300 N-19
Garrett, 300 L-22
Garrison, 650 F-21
Georgetown, 8629 I-15
Germantown, 332 F 18
Ghent, 385 F-14
Gilbertsville, 241 N-1
Glasgow, 11301 O-10
Glendale, 300 L-10
Glengarry, 2200 E-9
Glenview Acres, 300 A-11
Goody, 300 K-24
Goose Cr., 450 A-12
Graham, 400 M-5
Grahamville, 300 F-4
Grahn, 500 H-21
Grand Rivers, 438 N-1
Grangertown, 400 L-2
Grant, 12800 F-15
Graves, 32900 G-5
Gray, 750 O-18
Graymoor, 1419 A-11
Grays Knob, 500 O-21
Grayson, 2184 H-22
Grayson, 20200 L-9
Green, 10600 M-11
Greensburg, 1990 M-12
Greenup, 1284 G-22
Greenup, 36300 G-21
Greenville, 3875 N-5
Grethel, 300 L-23
Guthrie, 1200 P-5
Hagerhill, 800 J-22
Hancock, 7000 J-7
Henson, 378 L-4
Hardburly, 300 M-21
Hardin, 522 P-1
Hardin, 82900 K-10
Hardinsburg, 1547 K-8
Hardshell, 350 L-21
Hardy, 400 K-25
Harlan, 3400 O-21
Harlan, 42700 O-22
Harold, 350 L-23
Harrison, 14900 G-16
Harrodsburg, 6741 K-14
Harrods Cr., 350 H-11
Hart, 15500 L-10
Hartford, 1868 L-6
Hawesville, 1262 J-7
Hazard, 5459 M-21
Hazel, 424 I-6
Hebron, 500 D-15
Heidrick, 600 O-18
Henderson, 23500 J-4
Henderson, 38200 K-3
Henry, 11600 H-14
Hickman, 6000 G-4
Hickman, 3048 H-2
Highland Hts., 4543 C-19
Highview, 5000 I-11
Hi Hat, 300 L-23
Hillcrest, 500 K-17
Hillview, 1758 I-11
Hima, 700 N-19
Hindman, 808 M-22
Hitchins, 700 H-22
Hodgenville, 2562 L-11
Hollow Cr., 921 O-11
Hollyvilla, 907 I-11
Hopewell, 350 I-12
Hopkins, 47000 M-3
Hopkinsville, 27700 O-4
Horse Cave, 2068 N-10
Hoskinston, 300 N-20
Houston Acres, 684 C-12
Hulen, 400 O-20
Hustonville, 413 L-15
Hyden, 482 N-20
Independence, 1715 E-16
Indian Hills, 600 B-11
Inez, 500 J-23
Ironville, 375 C-24
Irvine, 2918 K-18
Irvington, 1300 J-9
Island, 430 L-5
Jackhorn, 700 M-23
Jackson, 1887 L-20
Jackson, 10700 M-18
Jamestown, 1027 O-14
Jefferson, 678900 I-11
Jeffersontown, 9701 I-12
Jeffersonville, 775 J-18
Jenkins, 2552 M-23
Jessamine, 23200 J-15
Johnson, 23900 J-22
Jonancy, 400 M-23
Junction City, 1046 L-15
Kenton, 300 E-16
Kenton, 131800 E-16
Kenvir, 950 O-21
Kingsley, 504 C-11
Kitts, 500 O-21
Knott, 19600 M-22
Knottsville, 350 K-6
Knox, 29500 O-19
Kona, 350 M-23
Kuttawa, 453 N-2
La Center, 1044 F-3
La Grange, 1713 H-12
Lake City, 600 N-1
Lakeside Park, 2511 C-17
Lakeview, 478 C-18
Lancaster, 3230 K-15
Lancer, 400 K-23
Langley, 600 L-23
Larue, 10800 K-11
Laurel, 36500 N-18
Lawrence, 13600 I-22
Lawrenceburg, 3579 I-14
Lawton, 300 H-21
Lebanon, 5528 L-13
Lebanon Jct., 1571 J-11
Lee, 7600 K-19
Leitchfield, 2983 L-9
Lejunior, 600 O-21
Leslie, 14300 N-20
Letcher, 30200 N-22
Levee, 350 J-18
Lewis, 13000 G-20
Lewisburg, 651 O-6
Lewisport, 1595 J-6
Lexington, 193200 I-16
Liberty, 1765 M-14
Ligon, 350 L-23
Lily, 400 N-18
Lincoln, 19100 L-15
Lincoln Ridge, 300 I-12
Livermore, 1594 L-5
Livingston, 338 M-16
Livingston, 9800 E-6
Lloyd, 400 F-22
Logan, 21400 O-6
London, 4337 N-17
Lone Oak, 3759 F-5
Long View, 650 K-10
Lookout, 550 M-24
Loretto, 985 K-12
Lost River, 300 O-8
Lothair, 600 M-21
Louisa, 1781 I-23
Louisville, 310000 H-11
Lovely, 700 J-24
Loyall, 1212 O-20
Ludlow, 5815 D-15
Lynch, 1517 N-22
Lyndon, 460 B-12
Lynnview, 1488 D-10
Lyon, 6100 O-2
McAndrews, 400 K-25
McCarr, 500 K-25
McCracken, 60800 F-4
McCreary, 15700 P-16
McDowell, 400 L-23
Maceo, 400 J-6
McHenry, 420 M-6
McLean, 11100 L-5
McRoberts, 1037 M-23
McVeigh, 800 L-25
Madison, 49000 J-17
Madisonville, 18900 M-4
Magnolia, 450 L-11
Magoffin, 12700 K-21
Majestic, 400 L-25
Manchester, 1664 N-19
Marion, 3008 M-2
Marion, 16200 L-13
Marshall, 23600 G-6
Marshes Siding, 500 P-16
Martin, 786 K-23
Martin, 12000 K-24
Mason, 16700 G-19
Mayfield, 9500 G-5
Mays Lick, 400 G-18
Maysville, 6800 F-19
Meade, 17800 J-9
Melvin, 700 M-23
Menifee, 4300 J-19
Mercer, 18200 K-14
Metcalfe, 8600 N-11
Middlesboro, 11800 P-19
Middletown, 2700 H-12
Midway, 1278 I-15
Millersburg, 788 H-17
Millstone, 650 M-23
Milton, 756 F-12
Minnie, 350 L-23
Minor Lane Hts., 2217 E-10
Mitchellsburg, 300 L-14
Monroe, 11800 P-11
Montgomery, 18700 I-18
Monticello, 3618 O-14
Moorland, 705 A-12
Morehead, 7191 I-20
Moreland, 300 L-15
Morgan, 11900 I-21
Morganfield, 3563 K-2
Morgantown, 1394 M-7
Mortons Gap, 1169 M-4
Mt. Olivet, 442 G-17
Mt. Sterling, 5083 I-18
Mt Vernon, 1639 M-16
Mt. Washington, 2020 I-12
Mousie, 300 L-22
Muhlenberg, 33000 N-5
Muldraugh, 1773 J-10
Mullins Addition, 300 L-23
Munfordville, 1233 M-10
Murray, 13537 P-1
Nazareth, 700 J-12
Nelson, 25300 J-12
Neon, 705 M-23
New Castle, 755 G-13
New Haven, 977 K-12
Newport, 20500 D-16
Nicholas, 7500 H-18
Nicholasville, 5829 J-15
Norbourne Estates, 467 B-11
N. Corbin, 800 O-17
Northfield, 364 A-11
N Middletown, 433 I-17
Nortonville, 699 N-4
Oakdale, 900 F-5
Oak Grove, 312 P-4
Ohio, 21500 L-7
Oil Sprs., 400 J-22
Okolona, 23800 I-11
Oldham, 24000 H-12
Olive Hill, 1197 H-21
Olympia, 300 I-19
Oneida, 600 M-19
Owen, 8200 G-14
Owensboro, 50700 K-6
Owensboro E., 2500 B-3
Owenton, 1280 G-14
Owingsville, 1381 I-19
Owsley, 5900 L-19
Paducah, 32800 F-5
Paintsville, 3868 J-22
Paris, 7823 I-17
Park City, 567 N-10
Park Hills, 3999 B-18
Parkway Vil., 829 C-9
Pathfork, 300 P-20
Pembroke, 634 P-5
Pendleton, 10500 G-16
Perry, 30900 N-21
Perryville, 730 K-14
Petersburg, 430 D-14
Pewee Valley, 950 H-12
Phelps, 770 L-25
Philpot, 500 K-6
Phyllis, 300 L-24
Pike, 77100 L-24
Pikeville, 6000 L-24
Pilgrim, 400 J-24
Pine Knot, 900 P-16
Pine Ridge, 350 K-19
Pineville, 2817 P-19
Pinsonfork, 350 K-25
Pioneer Vil., 329 I-11
Pippa Passes, 400 M-22
Pittsburg, 620 N-17
Plantation, 895 A-12
Pleasant View, 330 P-17
Pleasure Ridge Park, 24300 I-10
Pleasureville, 747 H-13
Poole, 400 K-3
Powderly, 631 M-5
Powell, 9000 J-18
Prairie Vil., 3500 E-8
Prestonsburg, 3422 K-23
Princeton, 6292 N-2
Providence, 4270 M-3
Pulaski, 47700 N-16
Quincy, 300 F-21
Raccoon, 300 L-24
Raceland, 1857 G-23
Radcliff, 8426 J-10
Ravenna, 784 K-18
Reed, 500 J-5
Reidland, 950 F-5
Revelo, 550 P-16
Richlawn, 578 B-11
Richmond, 19200 K-17
Rineyville, 450 K-10
Rio Vista, 370 O-20
Riverside Gardens, 1000 C-7
Riverview Estates, 350 K-14
Riverwood, 515 A-11
Robards, 500 K-4
Robertson, 2100 G-17
Robinson Cr., 400 L-24
Rockcastle, 12900 M-16
Rockhouse, 300 M-24
Rockport, 377 M-6
Rogersville, 800 J-10
Rolling Fields, 714 B-11
Rolling Hills, 1313 A-12
Rowan, 17500 I-20
Rowletts, 350 M-10
Rumsey, 300 L-5
Russell, 2925 G-23
Russell, 12600 O-13
Russell Sprs., 1641 N-14
Russellville, 6456 O-6
Sacramento, 437 L-5
St Charles, 373 N-4
St Dennis, 300 C-7
St. Mary, 300 L-12
St Matthews, 13152 H-11
St. Regis Park, 1527 C-12
Salem, 593 M-1
Salt Lick, 441 I-19
Salt River, 400 J-11
Salvisa, 300 J-14
Salyersville, 1196 K-21
Sandgap, 300 L-17
Sandy Hook, 561 I-21
Sassafras, 590 M-22
Science Hill, 470 N-15
Scott, 19500 H-15
Scottsville, 3584 P-9
Sebree, 1092 K-4
Sedalia, 300 H-5
Seneca Gardens, 822 C-10
Sharpsburg, 307 H-18
Shelbiana, 500 L-24
Shelby, 21500 H-13
Shelby City, 700 L-15
Shelbyville, 4182 I-13
Shepherdsville, 2769 J-11
Shively, 18500 I-11
Sibert, 300 N-19
Siloam, 300 F-22
Silver Gr., 1365 D-16
Simpson, 14500 O-8
Simpsonville, 628 I-12
Smith, 300 P-21
Smithland, 514 E-6
Smith Mills, 420 K-3
Smiths Gr., 756 N-9
Smith Town, 370 P-16
Somerset, 10436 N-15
Sonora, 390 L-10
Southgate, 3212 B-19
S. Irvine, 500 K-18
S Portsmouth, 550 F-21
S. Shore, 1750 F-22
S Williamson, 700 K-24
Spencer, 5400 J-12
Spottsville, 500 J-4
Springdale, 1000 A-12
Springfield, 2961 K-13
Springlee, 583 B-11
Staffordsville, 700 J-22
Stamping Ground, 411 H-15
Stanford, 2474 L-15
Stanley, 350 J-5
Stanton, 2037 J-18
Stanville, 500 K-23
Stearns, 950 P-16
Stone, 400 K-25
Straight Cr., 700 P-19
Strathmoor Gardens, 337 C-10
Strathmoor Manor, 464 C-10
Strathmoor Vil., 540 C-10
Stringtown, 350 J-14
Sturgis, 2210 L-2
Sublimity City, 700 N-18
Sullivan, 300 L-2
Summersville, 450 M-12
Summit, 600 G-23
Sunshine, 500 O-20
Sycamore Estates, 600 I-15
Symsonia, 550 G-5
Tateville, 725 O-16
Taylor, 18400 M-13
Taylor Mill, 4228 D-18
Taylorsville, 897 I-12
Thealka, 500 J-22
Tinsley, 350 O-19
Todd, 11700 O-6
Toler, 500 K-25
Tollesboro, 500 G-19
Tompkinsville, 2207 P-11
Topmost, 400 L-23
Totz, 350 O-21
Trenton, 496 P-5
Trigg, 9200 P-3
Trimble, 5500 F-12
Turkey Cr., 600 K-24
Ulysses, 300 J-23
Union, 17600 K-3
Uniontown, 1255 K-2
Upton, 552 L-10
Utica, 300 L-6
Valley Sta., 20000 I-10
Valley Vil., 4200 I-10
Vanceburg, 1773 F-20
Van Lear, 1033 J-23
Veachland, 700 I-13
Verda, 950 O-21
Verona, 300 F-15
Versailles, 5679 I-15
Vicco, 377 M-21
Villa Hills, 1647 B-17
Vine Gr., 2987 K-10
Virgie, 600 M-23
Wallins Cr., 369 O-20
Walton, 1801 E-15
Warfield, 350 J-24
Warren, 65300 O-9
Warsaw, 1232 F-14
Washington, 439 F-18
Washington, 10300 K-13
Watergap, 350 K-23
Waverly, 335 K-3
Wayland, 384 L-22
Wayne, 15900 O-15
Webster, 15200 L-3
Weeksbury, 700 M-23
Wellington, 727 C-11
W. Buechel, 1581 C-11
W. Liberty, 1387 J-21
W. Point, 1741 J-10
W Van Lear, 900 J-22
Westwood, 777 A-12
Westwood, 5500 G-23
Wheelwright, 793 M-23
White Plains, 729 N-4
Whitesburg, 1137 N-22
Whitesville, 752 K-7
Whitley, 33500 P-17
Whitley City, 1060 P-16
Wickliffe, 1211 F-3
Williamsburg, 3687 P-17
Williamsport, 400 J-23
Williamstown, 2063 F-15
Willisburg, 304 K-13
Wilmore, 3466 J-15
Winchester, 16700 J-17
Windy Hills, 1692 B-11
Wingo, 593 H-4
Wittensville, 350 J-22
Wolfe, 7200 K-19
Woodbine, 500 O-17
Woodburn, 351 O-8
Woodford, 17900 I-15
Woodlawn, 525 B-19
Woodlawn Park, 1237 B-11
Worthington, 1364 G-23
Wurtland, 438 G-22
Zebulon, 400 L-24

LOUISIANA

See map p. 38
Parish names appear in bold face type

Cities & Parishes

Abbeville, 10996 J-6
Abita Sprs., 839 I-11
Acadia, 55000 I-5
Addis, 724 I-8
Albany, 700 I-10
Alexandria, 50400 F-5
Allen, 20200 H-4
Amelia, 2292 K-8
Amite, 3593 H-10
Anandale, 1779 F-5
Arabi, 12900 J-11
Arcadia, 2970 C-4
Arnaudville, 1673 I-6
Ascension, 42700 J-9
Assumption, 20900 J-8
Avery Island, 575 J-6
Avondale, 5000 F-14
Avoyelles, 38200 G-6
Baker, 8281 H-8
Baldwin, 2117 K-7
Ball, 1642 F-5
Barataria, 1100 K-11
Basile, 1779 I-5
Bastrop, 14713 B 6
Baton Rouge, 213000 I-8
Bawcomville, 1800 C-6
Bayou Cane, 9077 K-9
Bayou Goula, 750 I-8
Bayou Vista, 5121 K-8
Beauregard, 27900 H-3
Belcher, 482 B-2
Belle Chasse, 2000 J-11
Belle Rose, 700 J-9
Benton, 1493 B-2
Bernice, 1794 B-5
Berwick, 4168 K-8
Bienville, 17200 C-3
Bogalusa, 17600 H 12
Bonita, 533 A-7
Boothville, 500 L-13
Bossier, 72700 B-2
Bossier City, 48200 C-2
Bourg, 1200 K-10
Boyce, 1240 F-4
Breaux Bridge, 4942 I-6
Bridge City, 2500 F-15
Broussard, 1707 J-6
Brusly, 1282 I-8
Bunkie, 5395 G-6
Buras, 2500 L-13
Caddo, 247600 B-1
Calcasieu, 159600 I-2
Caldwell, 10600 D 6
Cameron, 950 K-3
Cameron, 9100 J-3
Campti, 1078 D-3
Carencro, 2302 I-6
Carville, 950 I-8
Catahoula, 700 I-7
Catahoula, 11300 E-6
Cecilia, 540 I-7
Centerville, 500 K-8
Chalmette, 23100 J-11
Charenton, 750 J-7
Chatham, 827 C-5
Chauvin, 800 L-10
Cheneyville, 1082 G-5
Choudrant, 555 C-5
Church Point, 3865 I-6
Claiborne, 15900 B-4
Clarks, 889 D-6
Clinton, 1884 H-9
Colfax, 1892 F-4
Columbia, 1000 D-6
Columbia Hts., 600 D-6
Concordia, 21200 F-7
Cooper Road, 9034 A-10
Cottonport, 1862 G-6
Cotton Valley, 1261 B-3
Coushatta, 1492 D-3
Covington, 7170 I-11
Crowley, 16400 I-5
Cullen, 1956 A-3
Cut Off, 950 K-10
Darrow, 450 J-9
Delcambre, 1975 J-6
Delhi, 2887 C-7
Denham Sprs., 6752 I-9
De Quincy, 3448 I-3
De Ridder, 8030 G-3
Des Allemands, 2318 J-10
De Soto, 24200 D-2
Dixie Gardens, 500 B-12
Dixie Inn, 456 B-3
Dodson, 457 D-5
Donaldsonville, 7367 J-9
Doyline, 716 C-3
Dubach, 1096 B-5
Duson, 1190 I-6
E. Baton Rouge, [illegible] H-9
E. Carroll, 11200 B-8
E Feliciana, 16300 H 9
Elizabeth, 504 G-4
Elton, 1598 I 4
Empire, 600 L-12
Erath, 2024 J-6
Estherwood, 661 J-5
Eunice, 11390 I-5
Evangeline, 800 I-5
Evangeline, 33000 H-5
Farmerville, 3416 B-5
Ferriday, 5239 E-7
Florien, 639 F-3
Fordoche, 488 H-7
Forest Oaks, 2300 B-17
Fountain Place, 8400 A-15
Franklin, 9325 K-7
Franklin, 23400 D-7
Franklinton, 3562 H-11
Galliano, 1200 L-11
Garyville, 2474 J-10
Gibsland, 1380 C-4
Gilbert, 746 D-7
Glenmora, 1651 G-5
Golden Meadow 2681 L-11
Gonzales, 4512 I-9
Grambling, 4407 C-4
Gramercy, 2567 J-9
Grand Coteau, 1301 I-6
Grand Isle, 2236 L-11
Grant, 15700 E-5
Gray, 500 K-9
Grayson, 516 D-6
Greensburg, 652 H 10
Gretna, 30200 J-11
Grosse Tete, 710 I-8
Gueydan, 1984 J-5
Hackberry, 800 J-3
Hahnville, 2522 J-10
Hammond, 14800 I-10
Harahan, 13037 J-11
Hardwood, 600 H-8
Harrisonburg, 626 E-7
Harvey, 13350 F-16
Haughton, 885 C-2
Hayes, 800 J-4
Haynesville, 3055 A-3
Henderson, 1107 I-7
Hessmer, 454 G-6
Hodge, 818 C-4
Homer, 4483 B-4
Hornbeck, 525 F-3
Houma, 31400 K-9
Iberia, 65600 J-7
Iberville, 29900 I-8
Independence, 1770 H 10
Inniswold, 1600 C 16
Iota, 1271 I-5
Iowa, 1944 I-4
Jackson, 4697 H-8
Jackson, 16500 C-5
Jarreau, 500 H-8
Jeanerette, 6322 J-7
Jefferson, 16489 E-15
Jefferson, 438200 K-11
Jefferson Davis, 31600 I-4
Jena, 2431 E-6
Jennings, 11783 I-4
Jonesboro, 5072 C-4
Jonesville, 2761 E-7
Joyce, 600 D-5
Junction City, 733 A-4
Kaplan, 5540 J-5
Kenner, 53500 J 11
Kentwood, 2736 G 10
Kinder, 2307 I 4
Kraemer, 500 J-10
Krotz Sprs., 1435 H 7
Labadieville, 650 K-9
Lacombe, 1100 I-11
Lafayette, 79900 I-6
Lafayette, 136300 J-6
Lafitte, 1223 K-11
Lafourche, 77700 K-10
Lake Arthur, 3551 J-4
Lake Charles, 75700 I-3
Lake Providence, 6183 B-8
Lakeshore, 1800 C-6
Lakeview, 650 A-10
Larose, 4267 K-10
La Salle, 15000 E-6
Lawtell, 600 I-6
Lecompte, 1518 G-5
Leesville, 8928 G-3
Leonville, 512 I-6
Lincoln, 38500 B-5
Live Oak Manor, 1500 F-13
Livingston, 1398 I-9
Livingston, 48900 I-9
Livonia, 611 H-7
Lockport, 2398 K-10
Logansport, 1330 D-1
Loreauville, 728 J-7
Luling, 3255 J-10
Lutcher, 3911 J-9
Lydia, 900 J-7
Madison, 14200 C-8
Madisonville, 801 I-11
Mamou, 3275 H-5
Mandeville, 2571 I-11
Mangham, 544 C-7
Mansfield, 6432 D-2
Mansura, 1699 G-6
Many, 3112 E-2
Maringouin, 1365 I-7
Marion, 796 B-6
Marksville, 4519 G-6
Marrero, 47300 F-16
Maurice, 476 J-6
Melville 2076 H-7
Mermentau, 756 I-5
Mer Rouge, 819 B-7
Merryville, 1286 H-2
Metairie, 172200 J-11
Midland, 600 J-5
Minden, 13996 B-3
Monroe, 64500 C-6
Montegut, 700 L-10
Montgomery, 923 E-4
Mooringsport, 830 B-1
Morehouse, 33200 B-6
Morgan City, 16500 K-8
Morganza, 836 H-7
Morse, 759 J-5
Moss Bluff, 1000 I-3
Nairn, 500 L-12
Napoleonville, 1008 J-9
Natchitoches, 15974 E-3
Natchitoches, 37300 E-3
Newellton, 1403 D-8
New Iberia, 35400 J-7
Newllano, 1800 G-3
New Orleans, 555000 J 11
New Roads, 3945 H-8
Norco, 4773 J-10
N. Merrydale, 2100 A-16
Oakdale, 7301 H-4
Oak Gr., 1980 B-8
Oak Manor, 700 B-17
Oberlin, 1857 H-4
Oil City, 907 B-1
Olla, 1387 D-6
Opelousas, 20000 H-6
Orleans, 555000 J-11
Ouachita, 135000 C-6
Paincourtville, 450 J-9
Paradis, 900 J-10
Parks, 491 I-7
Patterson, 4409 K-8
Pearl River, 1361 I-12
Pierre Part, 900 J-8
Pine Prairie, 515 H-5
Pineville, 8951 F-5
Pitkin, 500 G-4
Plain Dealing, 1300 A-2
Plaquemine, 7739 I-8
Plaquemines, 26500 K-12
Pleasant Hill, 826 E-2
Pointe Coupee, 21900 H-7
Ponchatoula, 4545 I-10
Port Allen, 5728 I-8
Port Barre, 2133 H-6
Port Sulphur, 3022 L-12
Provencal, 530 E-3
Raceland, 4880 K-10
Rapides, 126700 G-4
Rayne, 9510 I-5
Rayville, 3962 C-7
Red Oaks, 1700 B-16
Red River, 8700 D-3
Reserve, 6381 J-10
Richland, 22700 C-7
Richwood, 1466 C-6
Ridgecrest, 1076 E-7
Ringgold, 1731 C-3
River Ridge, 15713 E-14
Rosedale, 621 I-8
Roseland, 1273 H-10
Rosepine, 587 G-3
Ruston, 19600 C-5
Sabine, 20000 E-2
St. Bernard, 62100 J-12
St. Charles, 34700 K-10
St Francisville, 1603 H-8
St. Helena, 9900 H-9
St. James, 19700 J-9
St. John The Baptist, 26700 J-10
St Joseph, 1864 D-8
St Landry, 500 H-6
St. Landry, 82900 H-6
St. Martin, 35800 J-7
St Martinville, 7153 J-7
St. Mary, 61700 K-7
St. Tammany, 90200 H-11
Samtown, 3750 F-5
Sarepta, 882 A-3
Schriever, 500 K-9
Scotlandville, 26400 H-8
Scott, 1334 I-6
Seymourville, 2506 I-8
Shreveport, 189000 C-2
Sibley, 869 C-3
Sicily Island, 630 E-7
Simmesport, 2027 G-7
Simpson, 491 F-4
Slaughter, 580 H-8
Slidell, 16101 I-12
Sorrento, 1182 I-9
Springhill, 6496 A-3
Starks, 700 I-2
Sterlington, 1118 B-6
Stonewall, 551 C-2
Sulphur, 14959 I-3
Sunnybrook, 600 A-16
Sunset, 1675 I-6
Tallulah, 9643 C-8
Tangipahoa, 469 G-10
Tangipahoa, 74700 H-10
Tensas, 7700 D-8
Terrebonne, 89000 K-9
Terrytown, 13832 F-17
Thibodaux, 17600 K-9
Tioga, 1200 F-5
Triumph, 1600 L-13
Trout, 500 E-6
Tullos, 600 E-5
Union, 19800 B-5
Urania, 874 E-5
Vacherie, 2145 J-9
Vermilion, 46800 K-5
Vernon, 43800 G-3
Vidalia, 5538 E-8
Ville Platte, 9692 H-6
Vinton, 3454 I-2
Violet, 1200 J-12
Vivian, 4046 A-1
Waggaman, 900 F-14
Walker, 1363 I-9
Wardville, 1087 F-5
Washington, 1473 H-6
Washington, 42400 H-11
Waterproof, 1438 E-8
Webster, 41100 B-3
Welcome, 450 J-9
Welsh, 3203 I-4
W. Baton Rouge, 18700 I-8
W Carroll, 13500 B-7
W. Feliciana, 6400 G-8
Westlake, 4082 I-3
Westminster, 1000 C-16
W Monroe, 14868 C-6
Westwego, 11402 J-11
White Castle, 2206 J-8
Wilson, 606 G-8
Winn, 16200 D-4
Winnfield, 7142 D-5
Winnsboro, 5349 D-7
Wisner, 1339 D-7
Wyandotte, 600 K-8
Youngsville, 1002 J-6
Zachary, 4964 H-8
Zwolle, 2169 E-2

MAINE

See map p. 39
County names appear in bold face type.

Cities & Counties

Alfred 500 K-2
Andover, 470 F-2
Androscoggin, 95600 H-3
Anson, 900 E-4
Aroostook, 100400 A-9
Ashland, 800 C-16
Auburn 22800 H-3
Augusta, 20400 G-5
Bailey Island, 650 J-4
Bangor, 31800 E-8
Bar Hbr., 2392 G-9
Bar Mills, 825 J-2
Bass Hbr., 400 H-9
Bath, 9200 I-4
Belfast, 5957 G-7
Berwick, 1765 K-1
Bethel, 1225 G-2

* See explanation under state title in this index.

Biddeford, 18800 K-2
Bingham, 1184 D-4
Blaine, 470 C-17
Blue Hill 700 G-8
Boothbay, 450 I-5
Boothbay Hbr., 1800 I-5
Brewer 9300 E-8
Bridgton, 1779 H-2
Brownville, 400 C-7
Brownville Jct., 775 C-7
Brunswick, 13900 I-4
Bucksport, 2456 F-7
Calais, 4044 D-12
Camden, 3492 H-7
Canton, 500 G-3
Cape Elizabeth, 7873 J-3
Cape Porpoise, 500 K-3
Caribou, 10419 B-17
Castine, 550 G-7
Chisholm, 1530 G-3
Clinton, 1124 F-5
Corea, 400 G-10
Corinna, 950 E-6
Cornish, 600 I-2
Cumberland, 206900 I-2
Cumberland Cen., 900 I-3
Damariscotta, 720 I-5
Danforth, 500 B-10
Dexter, 2732 E-6
Dixfield, 1535 F-3
Dover-Foxcroft, 3102 D-6
Eagle Lake, 600 B-16
E. Corinth, 400 E-7
E. Hampden, 950 L-7
E. Holden, 570 F-8
E. Machias, 400 F-11
E. Millinocket, 2567 B-8
Eastport, 1989 E-13
E. Wilton, 500 F-3
Eliot, 2450 L-2
Ellsworth, 4603 F-9
Fairfield, 3694 F-5
Falmouth, 6291 J-3
Farmington, 3096 F-4
Ft. Fairfield, 2322 B-17
Ft. Kent, 2876 A-16
Franklin, 26100 E-3
Freeport, 1822 I-4
Frenchville, 615 A-16
Friendship, 585 I-6
Fryeburg, 1075 H-1
Gardiner, 6685 H-5
Gorham, 3337 J-3
Grand Isle, 460 A-16
Gray, 900 I-3
Greenville Jct., 600 C-5
Guilford, 1216 D-6
Hallowell, 2814 G-5
Hampden, 1400 F-7
Hampden Highlands, 730 F-7
Hancock, 41400 E-9
Harrison, 465 H-2
Hartland, 1000 E-6
Houlton 6760 D-17
Howland, 1468 D-8
Island Falls 650 A-9
Jackman, 800 B-3
Jay, 500 G-3
Jonesport, 1073 G-11
Kennebec, 105100 G-5
Kennebunk, 2764 K-2
Kennebunkport, 1097 K-2
Kezar Falls, 900 I-1
Kingfield, 700 E-4
Kittery, 7363 L-2
Kittery Point, 1172 L-2
Knox, 33200 H-6
Lewiston 40500 H-3
Limestone, 1572 B-17
Lincoln 3482 C-8
Lincoln, 25100 H-5
Lisbon 1075 H-4
Lisbon Falls, 3257 I-4
Littleton, 600 D-17
Livermore Falls 2378 G-3
Lubec 990 E-13
Machias 1368 F-11
Madawaska, 4452 A-16
Madison 2920 E-4
Manchester 600 G-4
Mapleton, 500 C-16
Mars Hill, 1384 C-17
Mattawamkeag, 750 C-9
Mechanic Falls 2193 H-3
Medway 525 B-8
Mexico, 3325 F-2
Milbridge, 465 G-10
Milford, 1519 E-8
Millinocket, 7742 B-8
Milo, 1514 D-7
Monmouth, 500 H-4
Monson, 500 C-5
Monticello, 425 C-17
Newcastle 470 H-5
New Hbr., 450 I-5
Newport 1588 E-6
Norridgewock, 1067 F-5
N. Anson, 600 E-4
N. Berwick, 1449 K-2
N. Bridgton, 500 H-2
Northeast Hbr., 550 H-9
N. Vassalboro 850 G-5
N. Windham, 1000 I-3
Norway 2430 H-2
Oak Hill 500 J-3
Oakland, 2261 F-5
Ogunquit 944 L-2
Old Orchard Beach, [illegible] K-3
Old Town, 9057 E-8
Orono 9989 E-8
Oxford, 625 H-2
Oxford, 46100 G-3
Patten, 1068 A-8
Penobscot, 140900 B-8
Phillips, 700 E-3
Pine Point, 700 J-3
Piscataquis, 16800 B-6
Pittsfield, 3398 F-6
Pleasant Hill, 800 J-11
Portage 450 B-16
Port Clyde, 500 I-6
Portland 59400 J-3
Presque Isle, 12500 C-17
Princeton, 800 D-11
Randolph, 1741 H-5
Rangeley, 700 E-2
Raymond, 500 I-3
Richmond, 1449 H-4
Rockland, 8505 H-6
Rockport 1000 H-7
Rumford, 6198 F-2
Sabattus, 1200 H-4
Saco, 11678 K-3
Sagadahoc, 26600 I-4
Sanford, 10457 K-2
Sangerville 550 D-6
Searsport, 1110 G-7
Sebago Lake, 600 J-2
Sherman Mills, 450 A-9
Sherman Sta., 425 A-8
Skowhegan, 6571 F-5
Somerset, 46600 C-3
S. Berwick, 1863 L-1
S. Bristol, 600 I-5
S. Paris 2315 H-2
S. Portland, 22000 J-3
Southwest Hbr., 900 K-14
S. Windham, 1453 J-3
Springvale, 2914 K-2
Stonington, 700 H-8
Stratton, 400 D-3
Strong, 700 E-3
Thomaston, 2160 H-6
Turner, 400 H-3
Union, 500 H-6
Unity 445 F-6
Van Buren, 3429 A-17
Veazie, 1556 E-8
Vinalhaven, 900 H-7
Waldo, 28500 F-6
Waldoboro, 1070 H-6
Warren, 400 H-6
Washburn, 1098 B-16
Washington, 36300 E-10
Waterboro, 500 J-2
Waterville, 16800 F-5
Wells, 850 K-2
Westbrook, 14700 J-3
W. Enfield, 440 D-8
W. Kennebunk 400 K-2
W. Paris, 500 G-2
W. Peru, 435 G-3
W. Scarborough, 700 J-3
Wilton, 2225 F-3
Winslow, 5389 F-5
Winter Hbr., 900 G-9
Winterport, 750 F-7
Winthrop, 2571 G-4
Wiscasset, 1350 I-5
Woodland, 1534 D-11
Woolwich, 500 I-4
Yarmouth, 2421 I-3
York, 129600 J-2
York Beach, 858 L-2
York Hbr 1000 L-2

MARYLAND

See map pp 40-41
* City keyed to p. 42.
‡ Independent City not included in any county
County names appear in bold face type

Cities & Counties

Aberdeen, 12375 D-20
Accokeek, 500 J-15
Adelphi, 3600 *E-9
Allegany, 81800 C-6
Annapolis, 32400 G-18
Annapolis Jct., 600 F-16
Anne Arundel, 367600 G-17
Ardmore, 900 *G-11
Armiger, 600 F-18
Arnold, 500 G-18
Arundel Gardens, 3700 P-4
Arundel Vil., 6500 P-5
Ashton 800 F-15
Aspen Hill, 9800 G-15
Avenel, 5600 *E-8
Baltimore, 648400 D-16
Baltimore, 786000 ‡E-17
Baltimore Highlands 6900 O-4
Barnaby Manor Oaks, 700 *J-9
Barton, 723 C-4
Bay Ridge, 800 H-18
Bayside Beach, 700 F-18
Bel Air, 6307 C-19
Belcamp, 650 D-19
Beltsville, 9000 G-16
Belvedere Hts., 1850 G-18
Benedict, 700 K-17
Berlin, 1942 L-25
Berwyn Hts., 3934 *E-10
Bestgate, 600 H-4
Bethesda, 78300 G-14
Bethgate, 500 E-16
Beverly Beach, 800 H-18
Bladensburg, 7488 *G-9
Boonsboro, 1410 D-11
Bowie, 37800 G-16
Bowleys Quarters, 2600 E-18
Braddock Hts., 950 D-12
Bradshaw, 800 D-18
Brandywine, 600 I-16
Brentwood, 3426 *G-9
Bridgeport, 500 I-3
Brighton, 4900 M-3
Brinklow, 500 F-15
Brooklandville, 500 K-3
Brooklyn Park, 3000 P-4
Brookmont, 650 *F-6
Brookwood, 900 *K-12
Brunswick, 3566 E-12
Bryans Road, 2000 J-15
Burtonsville, 1800 G-15
Cabin John, 1600 *F-5
California, 500 L-18
Calvert, 29700 J-17
Calverton, 6800 G-15
Cambridge, 11700 J-20
Camp Sprs., 2900 I-15
Cape Isle Of Wight, 600 L-25
Capitol Hts., 3835 H-16
Cape St Claire, 3600 G-18
Caroline, 23200 I-21
Carroll, 91300 D-15
Carroll Highlands, 600 E-15
Cascade, 1100 B-12
Catonsville, 47700 O-2
Catonsville Manor, 2900 N-2
Cecil, 56500 C-21
Cecilton, 581 D-21
Cedar Beach 900 E-18
Cedar Hts., 1400 *G-10
Cedar Lawn, 500 I-2
Centreville, 1853 G-20
Charles, 68100 J-15
Charlestown, 721 C-21
Chase 700 E-18
Chelsea Beach, 1950 G-18
Cheltenham, 500 I-16
Chesaco Park, 1500 N-6
Chesapeake Beach 934 I-18
Chesapeake City, 1031 C-22
Chesapeake Hts. 500 L-23
Chester, 600 H-19
Chestertown, 3476 F-20
Cheverly, 6808 H-16
Chevy Chase 24000 *F-6
Chevy Chase View, 1050 *D-6
Chillum, 15100 *F-8
Churchton, 800 I-18
Clarksburg, 600 F-13
Clinton, 4400 I-15
Cockeysville, 4900 D-17
Colesville, 1550 G-15
College Park, 28000 G-15
Colmar Manor, 1715 *G-9
Colonial Park, 900 I-3
Columbia, 56100 F-16
Columbia Park, 1600 *G-10
Coral Hills, 1400 *H-10
Corriganville, 950 B-5
Cottage City, 993 *G-9
Cresaptown, 1900 C-5
Crisfield, 3078 N-21
Crofton, 6300 G-17
Crownsville, 900 G-17
Cumberland, 25700 C-5
Damascus, 4000 E-14
Darlington, 500 C-19
Dayton, 700 F-15
Deale, 1600 I-17
Deal Island, 500 M-21
Defense Hts., 1900 *F-10
Delmar, 1191 K-23
Denton, 1561 H-21
Derwood, 550 *B-5
District Hts., 7846 H-16
Dorchester, 30500 K-20
Dorsey, 950 O-2
Drum Point, 600 L-18
Dublin, 500 C-19
Dundalk, 89500 E-18
Easton, 6809 I-20
E. Pines, 3500 F-10
Edgemere, 8000 F-18
Edgewater, 800 J-4
Edgewood, 10000 D-19
Edmonston, 1441 *F-10
Ednor, 900 *A-8
Eldersburg, 1040 D-15
Elkridge, 2100 F-17
Elkton, 5362 C-21
Ellerslie, 1150 B-5
Ellicott City, 2100 E-16
Elmwood, 600 M-6
Emmitsburg, 1532 B-13
Emory Gr., 1200 *A-5
Essex, 43700 E-18
Fairfield 650 L-23
Fairland, 1000 G-15
Fairmount Hts., 1972 *H-10
Fallston, 600 D-18
Federalsburg, 1917 I-22
Ferndale, 3900 P-4
Fishing Cr., 650 L-19
Flohrville, 700 E-15
Font Hill, 500 F-16
Forest Hts., 3497 I-15
Forest Hill, 550 C-18
Forestville, 11700 H-16
Ft. Howard, 950 F-18
Ft. Washington Forest, 1300 I-15
Fountain Green 900 C-19
Fountain Head, 2500 C-11
Foxhall, 1800 *C-7
Franklin Manor, 700 I-18
Frederick, 25500 D-13
Frederick, 107000 C-12
Friendly, 900 *L-7
Friendsville, 566 B-2
Frostburg, 7327 B-4
Fruitland, 2315 L-23
Fullerton, 1450 L-6
Fulton, 600 F-15
Funkstown, 1051 C-11
Gaithersburg, 29500 F-14
Galesville, 600 H-17
Gambrills, 650 G-17
Garland, 1300 P-4
Garrett, 26400 C-2
Garrett Park, 1276 G-14
Garrison, 750 L-2
Germantown, 500 F-14
Gingerville-Wilenor Estates, 600 I-4
Glassmanor, 4900 *J-8
Glenarden, 4447 H-16
Glen Arm, 500 D-18
Glen Burnie, 42400 F-17
Glen Hills, 1350 *C-4
Glenn Dale, 900 *E-12
Glyndon, 1100 D-16
Golden Beach, 500 K-17
Granite, 950 E-16
Grantsville, 517 B-3
Grasonville, 1200 H-19
Greenbelt, 14800 G-16
Green Haven, 2800 F-17
Greensboro, 1173 G-22
Hagerstown, 37200 C-11
Halethorpe, 25300 F-17
Halfway, 7500 C-11
Hampstead, 961 C-16
Hancock, 1881 B-9
Harewood Park 800 E-18
Harford, 147200 C-18
Harmans, 600 O-3
Harwood Park, 800 F-16
Havre de Grace 9791 C-20
Hebbville, 1050 M-2
Hebron, 705 K-22
Herald Hbr., 1200 G-17
Hereford, 600 C-17
Hermitage Park, 950 *C-7
Hernwood Hts., 700 M-1
Highland, 900 F-15
High Point, 1400 O-6
Hillcrest Hts., 24900 H-15
Hillmeade, 1000 *E-12
Hillsmere Shores, 1900 H-18
Howard, 119200 F-15
Hughesville, 800 K-16
Huntsville, 500 *G-10
Hurlock, 1056 J-21
Hyattsville, 12500 H-15
Indian Head, 1350 J-14
Jarrettsville, 900 C-18
Jefferson Hts., 950 I-4
Jessup, 1000 O-2
Kemp Mill, 4700 *D-7
Kensington, 2322 G-15
Kent, 17400 E-21
Kent Vil., 2300 *G-11
Kenwood, 1000 M-6
Kettering, 6000 H-16
Kingsville, 700 D-18
Knollwood, 1600 *D-9
Lake Shore, 1500 G-18
Landover, 650 *G-10
Landover Hills, 2409 *F-10
Langley Park, 11564 *E-9
Lanham, 9400 *F-11
Lansdowne, 10100 O-4
La Plata, 1561 K-15
Laurel, 10525 G-16
Lawsonia, 900 O-22
Layhill Vil., 1300 *C-7
Leonardtown, 1406 L-17
Lewisdale, 4200 *F-9
Lexington Park, 11000 L-18
Liberty Manor, 1000 M-2
Libertytown, 500 D-14
Linhigh, 2700 M-6
Lochearn, 3600 M-3
Loch Lynn Hts., 507 D-2
Lonaconing, 1572 C-4
Londontowne, 2750 H-17
Long Beach, 900 K-18
Lutherville-Timonium, 29500 D-17
Luxmanor, 1400 *D-6
Lynne Acres, 6500 M-2
McAlpine, 1500 O-1
Manchester, 1466 C-16
Manokin, 650 L-23
Marbury, 500 J-14
Margate, 5100 O-5
Marley, 5100 O-5
Maryland City, 7102 G-16
Maugansville, 1500 B-11
Meadowood, 700 *C-8
Middle River 25500 E-18
Middletown, 1262 D-12
Midland, 665 C-4
Milford, 700 M-2
Millers Island, 500 F-18
Millersville, 500 G-17
Millwood, 1250 *H-11
Montgomery, 578800 F-14
Montgomery Vil., 6000 F-14
Montpelier, 2900 *J-10
Montrose 1350 *D-5
Morningside, 1659 *J-10
Mtn Lake Park, 1263 D-2
Mt Airy, 1825 E-14
Mt Hebron 500 E-16
Mt Pleasant Beach, 550 O-6
Mt Rainier, 8180 *G-9
Mt. Savage, 1400 B-5
New Carrollton, 14870 H-16
New Windsor, 788 C-14
Normandy Hts., 600 N-1
N. Beach, 761 I-18
N. East, 1818 C-21
Oak Crest, 550 *C-11
Oakland, 1300 D-15
Oakland 1786 D-2
Oakland, 2200 *I-10
Oaklawn, 900 *K-9
Oak View, 4400 *E-9
Ocean City, 1493 L-26
Odenton, 7400 G-17
Olney, 4600 F-15
Orchard Beach, 1300 O-6
Orchard Hills, 500 H-3
Overlea, 5400 E-18
Owings Mills 7500 D-16
Oxford, 750 J-20
Oxon Hill, 2000 I-15
Palmer Park, 8400 *G-11
Palmers Corner, 500 *K-9
Paramount, 900 H-3
Parkville, 37400 E-18
Parsonsburg, 500 L-23
Pasadena, 1700 G-17
Perry Hall, 5500 D-18
Perryman, 1200 D-19
Perryville, 2091 C-20
Pikesville, 25400 E-17
Pinehurst, 500 F-18
Pines on Severn 600 G-5
Piney Point, 900 M-18
Pocomoke City, 3573 N-23
Point Pleasant, 1700 O-5
Port Deposit, 906 C-20
Potomac 2000 G-14
Potomac Hts., 2400 J-14
Potomac Park, 1300 C-5
Powhattan Mill, 2700 M-3
Preston, 509 I-21
Prince Frederick, 1500 K-17
Prince Georges, 673300 I-16
Princess Anne, 975 M-22
Pumphrey, 3000 P-4
Queen Annes, 23800 G-20
Randallstown 17300 E-16
Randolph Hills 5500 *D-6
Reisterstown, 13200 D-16
Ridgely, 822 H-21
Rippling Ridge, 1400 P-4
Rising Sun, 956 B-20
Ritchie 1100 *I-11
Riva, 1100 H-17
Riverdale, 5724 *F-9
Riviera Beach, 4000 F-18
Rockdale, 3500 M-2
Rock Hall 1125 F-19
Rock Hill Beach, 1150 O-6
Rockville, 44400 G-14
Rosedale, 11300 E-18
Rossville, 900 M-6
St. Marys, 54600 L-17
St. Marys City, 900 M-18
St Michaels, 1456 I-19
Salisbury, 15400 L-23
Sandy Spr., 500 F-15
Sandyville, 600 D-15
Savage, 2200 F-16
Seabrook, 9100 *F-11
Seat Pleasant, 7217 *H-10
Selby-on-the-Bay, 850 H-18
Severna Park 16358 G-17
Shady Side, 2000 H-18
Sharpsburg, 833 D-11
Sharptown, 660 K-22
Silver Hill, 2600 *I-9
Silver Spr., 84300 G-15
Smithsburg, 671 C-12
Snow Hill, 2201 M-24
Solomons, 500 L-18
Somerset, 1303 *F-6
Somerset, 20700 M-22
Southlawn, 2700 *K-8
Spencerville, 900 F-15
Springbrook, 800 *D-8
Stevenson, 900 L-3
Suitland, 26800 H-15
Sunnybrook, 500 D-17
Sycamore Acres, 550 *B-7
Sykesville, 1399 E-15
Takoma Park 18507 *F-8
Talbot, 26100 H-20
Tammany Manor, 800 J-1
Taneytown, 1731 C-14
Temple Hills, 600 *J-9
Temple Hills Park, 3300 *J-9
Thurmont, 2359 C-13
Tilghman, 900 I-19
Towson, 84500 D-17
Union Bridge, 904 C-14
University Park, 2926 *F-9
Upper Marlboro, 646 I-16
Valley Mede, 600 E-16
Venice on the Bay, 520 O-7
Villa Nova, 1200 M-2
Wakefield Meadows, 500 D-19
Waldorf, 6500 J-16
Walkersville, 1269 D-13
Washington, 110000 B-9
Washington Grove, 688 F-14
Waterloo, 900 F-16
Weems Cr., 900 H-5
W. Edmondale, 2600 N-3
Westernport, 3106 D-4
W. Friendship, 500 E-15
W. Laurel, 4500 *B-10
Westminster, 7207 C-15
Westover, 525 M-22
Wheaton, 73800 G-15
Whiskey Bottom, 800 F-16
White Marsh, 700 E-18
White Oak, 4200 *D-8
White Plains, 900 J-15
Wickford, 550 *D-6
Wicomico, 61500 L-22
Williamsport, 2270 C-11
Winchester on the Severn, 650 G-5
Woodlawn, 7700 E-16
Woodlawn Hts., 2300 P-4
Woodmoor, 7400 M-2
Woodstock, 700 E-16
Worcester, 27000 M-24
Worthington, 1150 D-1

MASSACHUSETTS

See map pp. 44-45
* City keyed to p. 43.
County names appear in bold face type

Cities & Counties

Abington, 5000 (12334◆) H-19
Acton, 2500 (18500◆) E-15
Acushnet, 6400 (7765◆) L-19
Adams, 11772 C-4
Agawam, 10300 (24100◆) I-7
Amesbury, 11388 A-19
Amherst, 26300 (33400◆) F-8
Andover, 8700 (24600◆) C-17
Arlington, 47100 E-17
Ashburnham, 1150 (3484◆) C-12
Ashland, 8882 G-15
Assinippi, 1400 H-19
Athol, 11185 D-10
Attleboro, 32300 J-16
Auburn, 15347 H-12
Avon, 5295 H-18
Ayer, 8325 D-14
Baldwinville, 2000 D-11
Ballardvale, 1300 C-17
Barnstable, 1200 (24700◆) L-23
Barnstable, 152200 L-21
Barre, 1300 (3825◆) E-11
Bedford, 13513 E-16
Belchertown, 2800 (5936◆) G-9
Bellingham, 13967 (12334◆) I-15
Belmont, 26800 F-17
Berkshire, 146500 F-3
Beverly, 36600 D-19
Billerica, 6400 (34300◆) D-16
Blackstone, 5100 (6566◆) I-15
Bondsville, 1750 G-9
Boston, 605000 F-18
Boxford, 3000 C-18
Braintree, 37500 G-18
Bridgewater, 4300 (15600◆) I-19
Bristol, 468200 K-17
Brockton, 96700 I-18
Brookfield, 1500 (2063◆) G-11
Brookline, 47600 F-18
Brookville, 950 H-18
Bryantville, 1500 I-20
Burlington, 26100 E-17
Buzzards Bay, 3000 L-21
Byfield, 950 B-19
Cambridge, 101300 F-18
Canton, 17100 H-17
Centerville, 2500 M-23
Chaffin, 3700 F-13
Charlton City, 1100 H-11
Chatham, 1800 L-26
Chelmsford, 9400 (31200◆) D-16
Chelsea 22300 E-18
Cherry Valley, 1400 G-12
Cheshire, 1100 D-3
Chicopee, 55000 H-7
Clinton, 13383 E-14
Cochituate, 5700 F-16
Cohasset, 5300 (6954◆) G-20
Concord, 6400 (17100◆) E-16
Cordaville, 1457 G-15
Cotuit, 1300 M-22
Dalton, 7505 E-3
Danvers, 23700 D-19
Dedham, 26400 G-17
Dennis Port, 2000 L-25
Dorothy Pond, 1900 G-13
Dover, 1881 G-16
Dracut, 18214 C-16
Dudley, 3700 (8087◆) I-12
Dukes, 9400 O-21
Duxbury, 2477 (7636◆) I-21
E. Acton, 1200 E-16
E. Billerica, 2900 D-17
E. Bridgewater, 3300 (8347◆) I-19
E. Brookfield, 1500 (1800◆) G-11
E. Chelmsford, 1500 D-23
E. Douglas, 1800 I-13
E. Falmouth, 3600 M-22
Eastham, 1100 K-26
Easthampton, 13012 G-7
E. Longmeadow, 13029 I-8
E. Millbury, 1000 G-13
E. Orleans, 1200 K-26
E. Pepperell, 2500 C-14
E. Sudbury, 1500 F-16
E. Templeton, 980 D-11
E. Walpole, 4900 H-17
E. Wareham, 1000 L-21
Edgartown, 1100 O-22
Egypt, 1500 G-20
Essex, 1626 (2670◆) C-20
Essex, 615200 C-18
Everett, 37200 E-18
Fairhaven, 16332 M-19
Fall River, 99200 L-17
Falmouth, 3000 (17500◆) M-21
Fayville, 1000 G-15
Feeding Hills, 8500 I-7
Fiskdale, 2000 H-11
Fitchburg, 36600 D-13
Forge Vil., 1400 D-15
Foxboro, 4600 (15200◆) I-17
Framingham, 66200 G-15
Franklin, 17830 I-16
Franklin, 65100 D-6
Gardner, 18700 D-11
Georgetown, 2600 (5290◆) B-18
Gilbertville, 1500 F-10
Gloucester, 26400 C-21
Grafton, 2000 (11659◆) G-14
Granby, 1700 G-8
Graniteville, 1000 D-15
Great Barrington, 3400 (7537◆) G-2
Greenfield, 19100 D-7
Green Hbr., 1300 I-21
Groton, 1600 (5109◆) D-14
Groveland, 4300 (5382◆) B-18
Hamilton, 1000 (6373◆) C-19
Hampden, 456700 H-8
Hampshire, 139900 F-5
Hanover, 2500 (10107◆) H-20
Hanover Cen., 1000 H-19
Harding, 950 G-16
Harwich, 1600 (5892◆) L-25
Harwich Port, 2000 L-25
Hatfield, 1500 (2825◆) F-7
Haverhill, 42800 B-18
Hingham, 12800 (19000◆) G-19
Hinsdale, 950 (1588◆) E-3
Holbrook, 10300 (11775◆) H-18
Holden 3900 (12564◆) F-12
Holliston, 12069 G-15
Holyoke, 43700 G-7
Hopedale, 4292 H-15
Hopkinton, 4100 (5981◆) G-15
Housatonic, 1400 G-2
Hudson, 17400 F-14
Hull, 9961 F-19
Huntington, 950 (1593◆) G-5
Hyannis, 9000 L-24
Ipswich, 5600 (10750◆) C-19
Islington, 5100 G-17
Kingston, 4200 (5999◆) I-20
Lakeville, 1700 K-19
Lancaster 900 (6095◆) E-14
Lanesboro, 950 D-3
Lawrence, 64800 C-17
Lee, 3550 (6426◆) F-3
Leicester, 3400 (9142◆) G-12
Lenox, 2500 (5804◆) F-2
Leominster, 37000 D-13
Lexington, 32500 E-17
Lincoln, 3300 (7567◆) E-16
Linwood, 1100 H-14
Littleton, 3100 D-15
Longmeadow, 15630 I-7
Lowell, 89400 C-16
Ludlow, 17580 H-8
Lunenburg, 1800 (7419◆) D-13
Lynn, 75800 E-19
Lynnfield, 10826 D-18
Malden, 55500 E-18
Manchaug, 1000 H-13
Manchester, 5151 D-20
Manomet, 950 J-22
Mansfield, 5900 (9939◆) I-17
Marblehead, 21300 E-19
Marion, 1350 (3466◆) L-20
Marlborough, 30600 F-15
Marshfield, 3300 (19400◆) H-20
Marshfield Hills, 1500 H-20
Mattapoisett 2400 (4500◆) L-20
Maynard, 9710 E-15
Medfield, 6800 (9821◆) H-16
Medford, 59000 E-18
Medway 4300 (7938◆) H-16
Melrose, 31200 E-18
Merrimac, 2300 (4245◆) A-18
Methuen, 34700 B-17
Middleboro, 6400 (15000◆) J-19
Middlesex, 1386500 E-16
Middleton 4044 D-18
Milford, 26100 H-15
Millbury, 5700 (11987◆) H-13
Millers Falls, 1200 D-8
Millis, 3700 (5686◆) H-16
Millville, 1764 I-14
Milton, 27100 G-18
Monson, 2200 (7355◆) H-9
Monument Beach, 1400 L-21
Morningdale, 1150 F-13
Nabnasset, 4800 C-15
Nahant 4119 E-19
Nantucket, 2600 P-25
Nantucket, 6600 P-25
Natick, 30700 G-16
Needham, 29400 G-17
New Bedford, 98000 M-19
Newburyport, 16400 B-19
Newton, 86500 F-17
Norfolk, 620700 H-16
N. Abington, 4700 H-19
N. Adams, 18700 C-4
N. Amherst, 3000 E-8
Northampton, 30600 F-7
N. Andover, 16284 C-17
N. Attleboro, 19300 I-16
N. Billerica, 6700 D-16
Northborough, 5900 (9218◆) F-14
Northbridge 3321 (11795◆) H-14
N. Brookfield, 2800 (3967◆) G-11
N. Chelmsford, 5800 C-16
N. Dartmouth 6000 M-19
N. Dighton, 1500 K-17
N. Eastham, 1400 J-26
N. Easton, 6100 I-18
N. Falmouth, 1800 M-21
Northfield, 1400 (2631◆) C-8
N. Grafton, 3400 G-13
N. Oxford, 1550 H-12
N. Pembroke, 2500 H-20
N. Reading, 11264 D-18
N. Scituate, 4000 G-20
N. Sudbury, 1700 E-16
N. Swansea, 950 L-17
N. Tewksbury, 1400 C-17
N. Truro, 700 I-25
N. Uxbridge, 1400 H-14
N. Wilmington, 4200 D-17
Norton 2400 (9487◆) J-17
Norton Gr., 1200 I-17
Norwood, 31000 G-17
Nutting Lake, 2400 D-16
Oak Bluffs, 1385 N-22
Ocean Bluff, 1750 H-21
Ocean Gr., 4000 L-17
Onset, 2200 L-21
Orange, 4000 (6104◆) D-9
Orleans 1200 (3055◆) K-26
Osterville 6350 (10345◆) M-23
Oxford, 3900 (11680◆) H-12
Palmer 3900 H-9
Paxton, 1800 (3731◆) F-12
Peabody, 42500 D-19
Pembroke, 1800 (11193◆) I-20
Pepperell, 950 (5887◆) C-14
Pigeon Cove, 1700 C-21
Pinehurst, 6800 D-17
Pittsfield, 52700 E-3
Plainville, 4953 I-16
Plymouth, 13900 (25000◆) J-21
Plymouth, 398300 J-19
Pocasset, 2000 L-21
Provincetown, 2911 I-24
Quincy, 90500 G-18
Randolph, 30200 H-18
Raynham, 2400 J-18
Raynham Cen., 2526 J-18
Reading, 24300 D-18
Revere, 40700 E-18
River Pines, 3700 D-16
Rochdale, 1400 H-12
Rockland, 15674 H-19
Rockport, 4600 (5636◆) C-21
Rowley, 1400 (3040◆) C-19
Rutland, 2000 (3198◆) F-12
Sagamore, 1000 K-22
Salem, 37200 D-19
Salisbury 2439 (4179◆) A-19
Sand Hill, 1750 G-20
Sandwich, 1900 (5239◆) L-22
Saugus, 23800 E-18
Scituate, 3738 (17300◆) G-20
Seekonk, 11116 K-16
Sharon, 12367 H-17
Shawsheen Vil., 3600 C-17
Sheffield, 1100 (2374◆) H-2
Shelburne Falls, 2500 D-6
Sherborn, 950 G-16
Shirley, 1750 (4909◆) D-14
Shore Acres, 1200 G-20
Shrewsbury, 23800 G-13
Silver Lake 3400 D-17
Somerset, 18088 K-17
Somerville, 75300 E-18
S. Acton, 4600 E-15
S. Ashburnham 1190 D-12
Southborough, 1600 F-15
Southbridge, 17057 I-11
S. Chatham, 950 L-25
S. Chelmsford, 2700 D-16
S. Dartmouth, 7000 M-19
S. Deerfield, 2000 E-7
S. Dennis, 1500 L-24
S. Duxbury, 2700 I-21
S. Easton, 1400 I-18
S. Grafton, 3000 H-14
S. Hadley, 8900 G-7
S. Hadley Falls, 5100 G-7
S. Hamilton, 2900 D-19
S. Hanover, 950 H-19
S. Hingham, 5200 G-19
S. Lancaster, 3000 E-14
S. Swansea, 1700 L-17
S. Walpole, 1600 H-17
Southwick, 1400 (6330◆) I-6
S. Yarmouth, 9700 L-24
Spencer, 5895 (8779◆) G-11
Springfield, 167500 H-7
Sterling, 1200 E-13
Stockbridge, 1147 (2312◆) G-2
Stoneham, 22000 E-18
Stoughton, 27100 H-18
Stow, 1100 E-15
Sturbridge, 900 (4878◆) H-11
Sudbury, 2200 (13506◆) F-15
Sudbury Cen., 2900 F-15
Suffolk, 687800 G-17
Swampscott, 13578 E-19
Taunton, 40800 J-18
Teaticket, 2000 M-21
Tewksbury, 11500 (24500◆) D-17
Thorndike, 1000 H-9
Three Rivers, 3600 H-9
Topsfield, 3600 (5225◆) C-19
Touisset, 1300 L-17
Townsend, 2000 (4281◆) C-13
Turners Falls, 4500 D-7
Upton, 1500 (3484◆) H-14
Uxbridge, 3500 (8253◆) I-13
Vineyard Haven, 2257 N-21
Wakefield, 25600 E-18
Walpole, 7100 (18600◆) H-17
Waltham, 53600 F-17
Wamesit, 2700 C-16
Ware, 6900 (8187◆) G-10
Wareham, 2024 (12700◆) L-20
Warren, 1800 (3633◆) G-10
Watertown, 33200 F-17
Wayland, 550 (13461◆) F-16
Webster, 14917 I-12
Wellesley, 25800 F-16
Wellfleet, 950 (1743◆) J-25
Wenham, 3849 D-19
W. Abington, 2000 H-19
W. Acton, 5800 E-15
W. Andover, 3700 C-17
Westborough, 12594 G-14
W. Boylston, 3500 (6369◆) F-13
W. Bridgewater, 2100 (7152◆) I-18
W. Brookfield, 1700 (2653◆) G-10
W. Chatham, 1200 L-26
W. Chelmsford, 7000 C-16
W. Concord, 4200 E-16
W. Dennis, 2000 L-24
W. Falmouth, 1200 M-21
Westfield, 35000 H-6
Westford, 1000 D-15
W. Foxboro, 1000 I-16
W. Groton, 950 D-14
W. Hanover, 1600 H-19
W. Hyannisport, 1200 M-23
W. Medway, 2269 H-15
Westminster, 950 (4273◆) D-12
W. Newbury, 950 B-18
Weston, 10870 F-16
W. Springfield, 28000 H-7
W. Upton, 1000 H-14
W. Warren, 1200 G-10
Westwood, 6500 (12750◆) G-17
W. Yarmouth, 6600 L-24
Weymouth, 56400 G-19
Whalom, 1400 D-13
White Island Shores, 950 K-21
Whitinsville, 5300 H-14
Whitman, 13059 I-19
Wilbraham, 3800 (11984◆) H-8
Williamsburg, 950 (2342◆) F-6
Williamstown 4285 (8454◆) C-3
Wilmington, 4200 (17500◆) D-17
Winchendon, 3997 (6635◆) C-11
Winchester, 22600 E-17
Winthrop, 19800 F-18
Woburn, 33300 E-17
Woods Hole, 1500 N-21
Worcester, 166800 G-13
Worcester, 648400 E-10
Wrentham, 1400 (7315◆) I-16

MICHIGAN

See map pp 46-47
* City keyed to p. 48
County names appear in bold face type

Cities & Counties

Adrian, 20600 Y-12
Albion, 12112 W-10
Alcona, 9400 M-13
Alger, 10100 F-4
Algonac, 3684 U-17
Allegan, 4516 V-6
Allegan, 73300 V-6
Allendale, 700 T-6
Allen Park, 38200 W-15
Alma, 9611 R-10
Almont, 1634 T-15
Alpena, 15400 K-14
Alpena, 33300 K-13
Amasa, 600 D-15
Ann Arbor, 106200 W-13
Antrim, 15900 K-9
Arenac, 13600 O-12
Athens, 996 X-8
Atlanta, 600 K-11
Auburn, 1919 O-12
Auburn Hts., 3800 *C-6
Au Gres, 564 O-13
Augusta, 1025 W-8
Au Sable, 1305 N-14
Bad Axe, 2999 P-15
Baldwin, 612 P-6
Bancroft, 724 T-12
Bangor, 2050 W-5
Baraga, 7900 C-16
Baraga, 1116 C-15
Barron Lake, 1500 Y-5
Barry, 43100 V-8
Battle Cr., 37600 W-8
Bay, 120700 O-12
Bay City, 45400 O-12
Beaverton, 954 P-10
Beecher, 19600 L-16
Beechwood, 2714 U-5
Belding, 5121 T-8
Bellaire, 897 L-8
Belleville, 2406 W-14
Bellevue, 1297 V-9
Belmont, 600 T-7
Benton Hbr., 15200 X-4
Benton Hts., 6000 X-4
Benzie, 11300 M-6
Bergland, 600 C-13
Berkley, 21879 *G-6
Berrien, 172800 X-5
Berrien Sprs., 1951 X-5
Bertrand, 4400 Y-5
Bessemer, 2805 C-12
Beverly Hills, 13598 *F-5
Big Rapids, 11995 O-7
Bingham Farms, 566 *F-4
Birch Run, 932 S-13
Birmingham, 22000 V-15
Blissfield, 2753 Y-13
Bloomfield Highlands 2000 *D-4
Bloomfield Hills 3672 *D-5
Bloomfield Vil., 4300 *E-4
Boyne City, 2969 K-9
Boyne Falls, 347 K-9
Branch, 39000 Y-9
Breckenridge, 1257 R-11
Bridgeport, 3200 R-12
Bridgman, 1621 X-4
Brighton, 2457 V-13
Britton, 697 X-13
Bronson, 2390 Y-8
Brooklands, 3500 *C-7
Brooklyn, 1112 X-11
Brown City, 1142 S-15
Brownlee Park 2985 W-8
Buchanan, 4645 Y-5
Bullock Cr., 900 O-11
Burr Oak, 873 Y-8
Burton, 35100 T-13
Byron, 655 U-12
Byron Cen., 900 U-7
Cadillac, 9990 O-8
Caledonia, 716 U-7
Calhoun, 139500 W-9
Calumet, 1007 A-15
Capac, 1279 T-15
Carleton, 1503 X-14
Caro, 3701 R-14
Carrollton, 8526 R-12
Carson City, 1217 S-9
Carsonville, 621 R-16
Cascade, 800 T-7
Caseville, 607 P-14
Caspian, 1165 E-15
Cass, 46400 X-6
Cass City, 1974 Q-15
Cassopolis, 2108 Y-6
Cedar Sprs., 1807 S-7
Center Line, 10379 G-9
Central Lake, 741 K-8
Centreville, 1044 Y-7
Charlevoix, 3519 J-8
Charlevoix, 20400 K-8
Charlotte, 8244 V-9
Chassell, 650 B-15
Cheboygan, 5553 I-10
Cheboygan, 20800 J-11
Chelsea, 3858 W-12
Chesaning, 2876 S-12
Chippewa, 39400 F-11
Clare, 2639 P-10
Clare, 24900 P-9
Clawson, 15300 *F-7
Climax, 594 W-8
Clinton, 1677 X-12
Clinton, 51700 T-10
Clinton Township 68700 *E-11
Clintonville, 900 *B-3
Clio, 2357 S-13
Cloverville 900 S-5
Coldwater, 9155 X-9
Coleman, 1295 Q-10
Coloma, 1814 W-5
Colon, 1172 X-8
Columbiaville, 935 S-14
Commerce, 3100 V-14
Comstock, 3560 V-3
Comstock Park, 2370 T-7
Concord, 983 W-10
Constantine, 1733 Y-7
Coopersville, 2129 T-6
Copper Hbr., 25 A-17
Corunna, 2829 T-12
Covert, 600 W-5
Crawford, 10400 M-10
Crescent Lake Estates, 2100 *C-2
Croswell, 1954 S-16
Crystal Falls, 2000 E-16
Cutlerville, 6267 U-7
Davison, 5259 T-14
Dearborn, 94300 W-14
Dearborn Hts., 75600 *K-3
Decatur, 1764 X-6
Deckerville, 817 R-16
Deerfield, 834 Y-13
Delta, 40000 G-4
Detroit 1210000 W-15
Detroit Beach 2053 X-14
De Witt, 1829 U-10
Dexter, 1729 W-12
Dickinson, 25500 G-1
Dimondale, 970 V-10
Dollar Bay, 600 B-15
Douglas, 813 U-5
Dowagiac 6583 X-5
Drayton Plains, 16462 U-14
Dryden, 654 T-15
Dundee, 2472 X-13
Durand, 3678 T-12
Eagle Lake, 900 Y-6
E. Detroit, 39200 V-15
E. Grand Rapids, 12565 B-4
E. Jordan, 2041 K-9
Eastlake, 512 O-5
E. Lansing, 52100 U-11
E. Tawas, 2372 N-14
Eastwood, 9682 W-7
Eaton, 80500 V-10
Eaton Rapids, 4494 V-10
Ecorse, 17515 *M-7
Edmore, 1149 R-9
Edwardsburg, 1107 Y-6
Elk Rapids, 1249 L-8
Elkton, 973 P-14
Elsie, 988 T-11
Emmet, 21300 9
Erie, 700 Y-14
Escanaba, 13500 H-3
Essexville 4990 Q-13
Evart, 1707 P-8
Fairgrove, 629 R-13
Fair Plain, 8176 X-4
Farmington, 10329 *G-2
Farmington Hills, 56500 V-14
Farwell, 777 P-9
Fennville, 811 V-5
Fenton, 8284 U-13
Ferndale, 26000 V-15
Ferrysburg, 2196 T-5
Flat Rock, 5643 X-14
Flint, 160600 T-13
Flushing, 7190 T-12
Forest Hills, 2000 B-5
Fowler, 1020 T-10
Fowlerville, 1978 U-12
Frankenmuth, 2834 S-13
Frankfort, 1660 M-5
Franklin, 3311 *F-4
Fraser, 11868 *F-10
Freeland, 1303 R-12
Fremont, 3465 R-6
Fruitport, 1409 S-5
Galesburg, 1355 W-8
Galien, 691 Y-4
Garden City, 38700 W-14
Gaylord, 3012 K-10
Genesee, 800 S-13
Genesee, 442000 T-13
Gibraltar, 3842 X-15
Gladstone, 5237 H-3
Gladwin, 2071 P-10
Gladwin, 18000 P-11
Gobles, 801 W-6
Gogebic, 19400 D-13
Goodrich, 774 T-14
Grand Blanc, 5132 T-13
Grand Haven, 12000 T-5
Grand Ledge 6032 U-10
Grand Rapids, 180500 T-7
Grand Traverse, 48300 M-7
Grandville, 10764 T-7
Grant, 772 S-6
Grass Lake, 1061 W-11
Gratiot, 38200 S-10
Grayling, 2143 M-10
Greenville, 7493 S-8
Greilickville, 900 L-7
Grosse Ile, 8306 *P-6
Grosse Pointe, 6000 *J-11
Grosse Pointe Farms, 11701 *I-11
Grosse Pointe Park, 15641 *J-11
Grosse Pointe Shores 3042 *I-12
Grosse Pointe Woods, 19500 V-15
Gwinn, 1054 F-2
Hagar Shores, 1201 W-5
Hamilton, 700 U-6
Hamtramck, 20300 V-15
Hancock, 4800 B-15
Harbert, 600 Y-4
Hbr Beach, 2134 P-16
Harbor Sprs., 1662 J-9
Harper Woods, 17700 *H-11
Harrison, 1460 P-9
Hart, 2139 Q-5
Hartford, 2508 W-5
Harvey, 900 E-2
Haslett, 4000 U-11
Hastings, 6501 U-8
Hazel Park, 20600 *H-8
Hemlock, 900 R-11
Hermansville, 700 H-1
Hesperia, 877 R-6
Highland, 700 U-13
Highland Park 30200 V-15
Hillsdale, 8200 Y-10
Hillsdale, 41200 Y-10
Holland, 28800 U-5
Holly, 4355 U-13
Holt, 6980 V-10
Homer, 1617 X-9
Hopkins, 566 V-7
Hopwood Acres, 2000 P-3
Houghton, 7100 B-15
Houghton, 36700 B-15
Houghton Lake, 800 N-10
Houghton Lake Hts., 1252 N-10
Howard City, 1060 R-7
Howell, 5224 V-12
Hubbell, 1251 B-15
Hudson, 2618 Y-11
Hudsonville, 3523 U-6
Huntington Woods, 8536 *G-6
Huron, 35200 Q-15
Huron Gardens, 4200 *C-3
Ida 800 Y-13
Imlay City, 1980 T-15
Indian Lake, 700 X-5
Indian River, 300 J-10
Ingham, 274700 V-11
Inkster, 30300 *L-3
Ionia, 6361 T-9
Ionia, 50600 T-9
Iosco, 29700 N-13
Iron, 16100 D-15
Iron Mtn., 8600 E-16
Iron River, 2684 E-15
Ironwood, 7900 D-12
Isabella, 55200 Q-9
Ishpeming, 8245 E-1
Ithaca, 2749 S-10
Jackson, 42700 W-11
Jackson, 150900 W-11
Jenison, 11266 T-6
Jonesville, 2081 X-10
Kalamazoo, 76200 W-7
Kalamazoo, 207100 X-8
Kalkaska, 1475 M-8
Kalkaska, 15100 M-9
Kawkawlin, 650 Q-12
Keego Harbor, 3092 *D-3
Kent, 432700 S-7
Kent City, 686 S-7
Kentwood, 28400 T-7
Keweenaw, 2500 A-16
Kinde, 618 P-15
Kingsford, 5276 E-16
Kingsley, 632 M-7
Laingsburg, 1159 T-11
Lake, 6900 P-6
Lake Angelus, 573 *A-3
Lake City, 704 N-8
Lake Fenton, 2101 U-13
Lake Linden, 1214 A-15
Lake Odessa, 1924 U-8
Lake Orion, 2921 U-14
Lakeview, 1118 R-8
Lakeview, 16222 W-8
Lakewood Club, 590 R-5
Lambertville, 5721 Y-13
L'Anse, 2538 C-15
Lansing, 123000 U-10
Lapeer, 6314 T-14
Lapeer, 66100 S-14
La Salle Gardens, 860 *B-3
Lathrup Vil., 4676 *G-5
Laurium, 2868 A-15
Lawrence, 790 W-6
Lawton, 1358 X-6
Leelanau, 12800 L-6
Lenawee, 87700 Y-12
Lennon, 624 T-12
Leslie, 1894 V-11
Level Park, 3080 W-8
Lewiston, 600 L-11
Lexington, 834 S-17
Liberty, 1840 X-11
Lincoln Park, 46800 W-15
Linden, 1546 U-13
Linwood, 650 Q-12
Litchfield, 1167 X-10
Little Lake, 600 F-2
Livingston, 90500 U-12
Livonia 110800 V-14
Lowell, 3068 T-8
Luce, 7800 E-7
Ludington, 9021 P-4
Luna Pier, 1418 Y-14
Lyons, 758 T-9
Mackinac, 10200 G-9
Mackinaw City, 810 H-10
Macomb, 703400 U-16
Madison Hts., 35500 V-15
Mancelona, 1255 L-9
Manchester, 1650 X-12
Manistee, 7723 O-5
Manistee, 22300 N-6
Manistique, 4324 G-5
Manitou Beach 1892 X-11
Manton, 1107 N-8
Maple Rapids, 683 T-10
Marcellus, 1139 X-6
Marenisco, 700 D-13
Marine City, 4567 U-17
Marion, 891 O-8
Marlette, 1706 S-15
Marquette, 24300 E-2
Marquette, 74200 F-1
Marshall 7253 W-9
Marysville, 5610 T-17
Mason, 5468 V-11
Mason, 25800 P-5
Mattawan, 1569 W-6
Mayville, 872 S-14
Mecosta, 36400 Q-8
Melvindale, 13862 *L-6
Memphis, 1121 T-16
Mendon, 949 X-7
Menominee, 10748 K-1
Menominee, 25000 I-1
Merrill, 961 R-11
Michigan Cen., 4600 W-11
Middleville, 1865 U-7
Midland, 37900 Q-11
Midland, 70100 Q-11
Milan, 3997 X-13
Milford, 4699 V-13
Millett, 700 U-10
Millington, 1099 S-13
Missaukee, 10200 N-9
Mohawk, 750 A-16
Monroe, 24700 Y-14
Monroe, 132400 X-13
Montague, 2396 R-5
Montcalm, 46900 S-9
Montmorency, 7600 K-12
Montrose, 1789 S-12
Morenci, 2132 Y-11
Morrice, 734 U-11
Mt Clemens, 21000 V-16
Mt Morris, 3778 S-13
Mt Pleasant, 25700 Q-10
Muir, 617 T-9
Munising, 3677 E-4
Muskegon, 44200 S-5
Muskegon, 157900 S-6
Muskegon Hts., 14800 S-5
Napoleon, 950 X-11
Nashville, 1558 V-9
National Mine, 700 E-1
Negaunee, 5248 E-1
Newaygo, 1381 R-6
Newaygo, 31700 Q-6
New Baltimore 4132 U-16
Newberry, 2334 F-7
New Boston, 1500 *O-1
New Buffalo, 2784 Y-3
New Haven, 1855 U-16
New Hudson, 600 V-13
New Lothrop, 596 S-12
Newport, 650 X-14
Niles 14300 Y-5
N. Adams, 574 X-10
N. Branch, 932 S-15
N. Muskegon, 4243 S-5
Northport, 594 K-7
Norton Shores, 20800 S-5
Novi 9668 V-14
Oak Hill, 900 O-5
Oakland, 1000500 U-14
Oak Park, 31400 V-15
Oceana, 21200 Q-5
Ogemaw, 15600 N-12
Okemos, 7770 U-11
Olivet, 1629 V-9
Onaway, 1262 J-11
Onekama, 638 N-5
Onsted, 555 X-11
Ontonagon, 2432 B-14
Ontonagon, 11900 C-14
Orchard Lake Vil., 1487 V-14
Osceola, 19200 P-8
Oscoda, 7500 L-11
Oscoda, 2170 N-14
Otisville, 724 S-14
Otsego, 3957 V-7
Otsego, 15700 L-10
Ottawa, 150500 T-6
Otter Lake, 551 S-14
Ovid, 1650 T-11
Owosso, 17400 T-11
Oxford, 2536 U-14
Painesdale, 600 B-15
Palmer, 900 E-1
Parchment, 2027 U-2
Parkdale, 600 O-5
Parma, 880 W-10
Patterson Gardens, 1000 X-14
Paw Paw, 3160 W-6
Paw Paw Lake, 3726 W-5
Pearl Beach, 1744 U-17
Peck, 580 S-16
Pentwater, 993 Q-5
Perry, 1531 U-11
Petersburg, 1227 Y-13
Petoskey, 5400 J-9
Pickford, 650 G-11
Pigeon, 1174 P-14
Pinckney, 921 V-12
Pinconning, 1320 P-12
Plainfield Hts., 4800 T-7
Plainwell, 3195 V-7
Pleasant Ridge, 3989 *G-6
Pontiac, 77300 U-14
Portage, 37600 W-7
Port Austin, 883 O-15
Port Huron, 33800 T-17
Portland, 3817 U-9
Poseyville, 700 R-11
Potterville, 1280 V-10
Powers, 560 I-1
Presque Isle, 14100 J-12
Quincy, 1540 X-9
Ramsay, 1068 D-12
Rapid River, 600 G-3
Ravenna, 1048 S-6
Reading, 1125 Y-10
Redford Township, 63500 V-14
Reed City, 2286 P-7
Reese, 1050 R-13
Republic, 950 D-16
Richland, 728 W-7
Richmond, 3234 U-16
River Rouge, 15947 *M-7
Riverview, 11342 W-15
Rochester, 7054 U-15
Rockford, 2428 S-7
Rogers City, 4275 J-12
Romeo, 4012 U-15
Romulus, 27800 W-14
Roosevelt Park, 4176 S-5
Roscommon, 810 N-10
Roscommon, 16900 O-10
Roseville, 54800 V-15
Royal Oak, 73800 V-15
Royal Oak Township, 6326 *H-6
Rudyard, 900 F-10
Saginaw, 80600 R-12
Saginaw, 227000 S-12
St Charles, 2046 S-12
St. Clair, 4770 U-17
St. Clair, 132400 T-16
St. Clair Shores, 82000 V-16
St. Ignace, 2892 H-10
St Johns, 6672 T-10
St. Joseph, 11200 X-4
St. Joseph, 52500 Y-7
St. Louis, 4101 R-10
Saline, 4811 W-13
Sandusky, 2071 R-16
Sanford, 818 Q-11
Sanilac, 41300 R-16
Saranac, 1223 T-8
Saugatuck, 1022 U-5
Sault Ste Marie, 16600 E-11
Schoolcraft, 1277 X-7
Schoolcraft, 9300 F-5
Scottville, 1202 P-5
Sebewaing, 2053 Q-14
Shelby, 1703 Q-5
Shelby Vil., 2100 *C-8
Shepherd, 1416 R-10
Sheridan, 653 S-9
Shiawassee, 69700 T-12
Shields, 4100 R-12
Shoreham, 666 X-4
Southfield, 78500 V-14
Southgate, 33700 W-15
S. Haven, 6471 W-5
S. Lyon, 2675 V-13
S. Monroe, 1200 Y-14
S. Range, 898 B-15
S. Rockwood, 147 X-14
Sparlingville, 1845 T-17
Sparta, 3094 S-7
Spr. Arbor, 1832 W-10
Springfield, 3994 W-8
Spr Lake, 3034 T-5
Springport, 723 W-10
Stambaugh, 1458 E-15
Standish, 1184 P-12
Stanton, 1089 S-9
Stephenson, 800 J-1
Sterling Hts., 103200 V-15
Stevensville, 1107 X-4
Stockbridge, 1190 V-11
Sturgis, 9295 Y-8
Sunrise Hts., 1626 W-8
Swartz Cr., 4928 T-13
Sylvan Lake, 2219 V-14
Tawas City, 1666 O-13
Taylor, 79300 *N-4
Tecumseh, 7120 X-12
Tekonsha, 739 X-9
Temperance, 3000 Y-13
Three Oaks, 1750 Y-4
Three Rivers, 7355 X-7
Traverse City, 20400 M-7
Trenton, 28600 X-15
Trowbridge Park, 900 E-2
Troy, 64900 V-15
Tuscola, 56900 R-14
Twin Beach, 1850 *E-1
Ubly, 899 Q-15
Union City, 1740 X-8
Union Lake, 9100 *D-1
Union Pier, 900 Y-4
Unionville, 647 Q-14
Utica, 3504 *D-9
Van Buren, 63300 W-6
Vandercook Lake, 4000 W-11
Vassar, 2802 R-13
Vermontville, 857 V-9
Vernon, 818 T-12
Vicksburg, 2139 X-7
Vineland, 700 X-4
Vulcan, 600 E-17
Wakefield, 2757 C-13
Waldron, 564 Y-11
Walker, 11492 T-7
Walled Lake, 3759 V-14
Walnut Lake, 600 *E-3
Warren, 166300 V-15
Washington, 1563 U-15
Washtenaw, 252600 W-12
Waterford, 8400 U-14
Watervliet, 2059 W-5
Wayland, 2054 U-7
Wayne, 20100 *L-2
Wayne, 2357000 W-14
Webberville, 1251 U-11
Wells, 1085 H-3
Westacres, 600 *D-1
W. Branch, 1912 O-11
Westland, 89600 W-14
Westphalia, 806 T-10
Westwood, 9143 W-7
Wexford, 22400 N-7
White Cloud, 1044 R-7
Whitehall, 3017 R-5
White Pigeon, 1455 Y-7
White Pine, 1218 C-13
Whitmore Lake, 2763 V-13
Williamston, 2600 U-11
Willow Run, 6400 W-13
Wixom, 2010 V-13
Wolf Lake, 2258 S-5
Woodhaven, 3566 *P-4
Woodland Beach, 2249 X-14
Wyandotte, 36300 W-15
Wyoming, 58600 T-7
Yale, 1505 S-16
Ypsilanti, 25700 W-13
Ypsilanti E., 16000 W-13
Zeeland, 4734 U-6
Zilwaukee, 2072 R-12

MINNESOTA

See map pp 50-51
* City keyed to p. 49
County names appear in bold face type

Cities & Counties

Ada, 2076 K-3
Adams, 771 Y-13
Adrian, 1350 Y-4
Afton, 1993 T-13
Aitkin, 1553 N-10
Aitkin, 13600 M-11
Akeley, 468 L-7
Albany, 1599 Q-8
Albert Lea, 18100 Y-11
Albertville, 451 S-10
Alden, 713 Y-10
Alexandria, 6973 P-6
Amboy, 571 X-9
Andover, 3940 S-11
Annandale, 1234 S-9
Anoka, 13298 S-11
Anoka, 200600 S-11
Appleton, 1789 S-4
Arden Hills, 5149 *D-8
Argyle, 739 G-2
Arlington, 1823 U-9
Arnold, 1350 L-14
Atwater, 956 S-7
Aurora, 2531 J-14
Austin, 23300 Y-12
Avon, 725 Q-8
Babbitt, 3076 I-15
Bagley, 1314 J-6
Balaton, 649 W-4
Bald Eagle, 1700 *D-10
Barnesville, 1782 M-3
Battle Lake, 772 O-5
Baudette, 1547 E-8
Baxter, 1556 N-8
Bayport, 2987 T-13
Becker, 30000 L-4
Belgrade, 713 R-6
Bellaire 1800 *E-11
Belle Plaine, 2328 U-10
Beltrami, 32200 G-7
Bemidji, 11400 J-7
Benson 3484 R-5
Benton, 24200 Q-9
Bertha, 512 O-6
Big Falls, 534 G-10
Big Lake, 1015 R-10
Big Stone, 7700 R-2
Birchwood, 926 *E-11
Bird Island, 1309 U-7
Biwabik, 1483 J-14
Blackduck, 595 I-8
Blaine, 31900 S-11
Blooming Prairie, 1804 X-12
Bloomington, 78700 T-11
Blue Earth, 3965 Y-9
Blue Earth, 52300 X-9
Bovey, 858 K-11
Braham, 744 Q-11
Brainerd, 11600 N-9
Branch, 880 R-12
Breckenridge, 4200 O-2
Brewster, 563 Y-5
Bricelyn, 470 Y-10
Brooklyn Cen., 31100 *E-4
Brooklyn Park, 37900 *C-4
Brooten, 615 R-6
Browerville, 665 O-7
Brown, 31200 W-7
Brownsdale, 625 X-12
Browns Valley, 906 Q-2
Brownton, 688 U-8
Buffalo, 3275 S-10
Buffalo Lake, 758 U-8
Buhl, 1303 J-12
Burnsville, 37100 *L-5
Butterfield, 619 X-7
Byron, 1419 W-13
Caledonia, 2619 Y-16
Calumet, 460 K-11
Cambridge, 2720 Q-11
Canby, 2147 U-3
Cannon Falls, 2072 V-12
Carlton, 884 M-14
Carlton, 30800 M-12
Carver, 669 U-10
Carver, 36200 T-10
Cass, 21200 L-9
Cass Lake, 1317 J-8
Centerville, 534 *B-10
Ceylon, 487 Y-7
Champlin, 4704 *A-3
Chaska, 4352 T-10
Chatfield, 1885 X-14
Chippewa, 16700 S-5
Chisago, 24000 R-12
Chisago City, 1068 R-12
Chisholm, 5913 J-12
Chokio, 455 Q-3
Circle Pines, 3902 *B-8
Clara City, 1491 T-6
Claremont, 520 W-12
Clarissa, 599 O-7
Clarkfield, 1084 T-4
Clarks Gr., 480 X-11
Clay, 47700 L-3
Clearbrook, 599 I-6
Clearwater, 9400 J-5
Cleveland, 492 V-10
Clinton, 608 R-3
Cloquet, 8699 M-13
Cohasset, 535 K-10
Cokato, 1735 S-9
Cold Spr., 2006 R-8
Coleraine, 1086 K-11
Cologne, 518 T-10
Columbia Hts., 23100 *E-6
Comfrey, 525 W-7
Cook, 4400 C-14
Cook, 687 I-13
Coon Rapids, 32500 S-11
Corcoran, 1656 S-10
Cosmos, 570 T-7
Cottage Gr., 13419 T-12
Cottonwood, 794 U-5
Cottonwood, 15400 W-6
Crookston, 8312 I-2
Crosby, 2241 N-9
Crow Wing, 41800 M-9
Crystal, 27000 *E-4
Dakota, 190200 U-11
Danube, 497 T-6
Dassel, 1058 S-8
Dawson, 1699 T-4
Dayton 517 S-11
Deephaven, 3853 *I-1
Deer River, 815 K-10
Delano, 1851 S-10
Dellwood, 524 *D-11
Detroit Lakes, 5797 M-4
Dilworth, 2321 L-2
Dodge, 14100 X-12
Dodge Cen., 1603 W-12
Douglas, 26400 P-5
Duluth, 927008 M-14
Dundas, 460 V-11
Eagan, 10398 *L-8
Eagle Bend, 557 O-6
Eagle Lake, 839 W-10
E. Bethel, 2586 R-11
E. Grand Forks, 7607 H-1
Eden Prairie, 6938 *K-1
Eden Valley, 776 R-8
Edgerton, 1119 X-3
Edina 50000 *J-3
Elbow Lake, 1484 P-4
Elgin, 580 W-14
Elk River, 2252 R-10
Ellendale, 569 X-11
Ellsworth, 588 Y-4
Elmore, 910 Y-9
Ely, 4904 H-15
Erskine, 571 I-4
Evansville, 553 P-5
Eveleth, 4721 J-13
Eyota, 639 X-14
Fairfax, 1432 U-7
Fairmont, 11800 Y-8
Falcon Hts., 5530 G-8
Faribault, 15400 V-11
Faribault, 20400 Y-9
Farmington, 3104 U-12
Fergus Falls, 12000 O-4
Fertile 955 J-3
Fillmore, 22500 Y-14
Floodwood, 650 L-12
Foley, 1271 Q-9
Forest Lake, 3207 S-12
Fosston, 1684 J-5
Franklin, 557 U-7
Frazee, 1015 M-5
Freeborn, 37300 X-11
Freeport, 593 Q-7
Fridley, 37800 *D-6
Fulda, 1226 X-5
Gaylord, 1720 U-9
Gibbon, 877 U-8
Gilbert, 2287 J-13
Glencoe, 4217 U-9
Glenville, 740 Y-11
Glenwood, 2584 Q-5
Glyndon, 674 L-2
Golden Valley, 22400 *G-3
Goodhue, 539 V-13
Goodhue, 41700 V-13
Good Thunder, 489 W-9
Goodview, 1829 W-16
Graceville, 735 Q-3
Grand Marais, 1301 C-14
Grand Meadow 869 Y-13
Grand Rapids, 7247 K-10
Granite Falls, 3225 T-5
Grant, 7900 P-3
Greenbush, 787 E-4
Grove City, 531 S-7
Hallock, 1477 E-2
Halstad, 598 J-2
Hancock, 806 R-4
Harmony, 1130 Y-15
Harris, 559 Q-12
Hastings, 12195 U-12
Hawley, 1371 L-3
Hayfield, 939 X-12
Hector, 1178 U-7
Henderson, 730 U-9
Hendricks, 712 U-3
Hennepin, 892100 S-10
Henning, 850 N-5
Herman, 619 P-3
Hermantown, 6737 M-14
Heron Lake, 777 X-6
Hibbing, 16400 J-12
Hills, 571 Y-3
Hilltop, 1015 *E-6
Hinckley, 885 P-12
Hoffman, 627 P-4
Hokah, 697 X-17
Holdingford, 551 Q-8
Hopkins, 11500 *I-3
Houston, 1090 X-16
Houston, 18400 Y-16
Howard Lake, 1162 S-9
Hoyt Lakes, 3634 J-14
Hubbard, 14100 K-6
Hugo, 751 *B-11
Hutchinson, 8031 T-8
Independence 1993 T-10
International Falls 6439 F-11
Inver Grove Hts., 12148 *K-10
Ironton, 562 N-9
Isanti, 679 R-11
Isanti, 22400 R-11
Isle, 551 *O-12
Itasca, 45300 J-11
Ivanhoe, 738 V-3
Jackson, 3550 Y-6
Jackson, 14800 Y-6
Janesville, 1557 W-10
Jasper, 754 X-3
Jordan, 1836 U-10
Kanabec, 11600 P-11
Kandiyohi, 34700 S-6
Karlstad, 727 F-3
Kasota, 732 V-9
Kasson, 1883 W-13
Keewatin, 1382 J-12
Kelly Lake, 900 J-12
Kenyon, 1575 V-12
Kerkhoven, 641 S-6
Kiester, 681 Y-10
Kimball, 567 R-8
Kittson, 6900 E-2
Koochiching, 17800 G-9
Lac qui Parle, 11200 T-3
La Crescent, 3296 X-17
Lafayette, 498 V-8
Lake, 14300 I-16
Lake Benton, 759 V-3
Lake City, 3594 V-14
Lake Crystal, 1807 W-9
Lake Elmo, 3565 T-12
Lakefield, 1820 Y-6
Lakeland, 962 T-13
Lake Of The Woods, 3700 F-6
Lake Park, 658 L-4
Lakeville, 7196 U-11
Lamberton, 962 W-6
Landfall, 671 *H-11
Lanesboro, 850 Y-15
Lauderdale, 2530 *G-7
Le Center, 1890 V-10
Le Roy, 870 Y-13
Lester Prairie, 1162 T-9
Le Sueur, 3745 V-9
Le Sueur, 22600 V-10
Lewiston, 1000 X-15
Lexington, 2165 *B-7
Lincoln, 8400 V-3
Lindstrom, 1260 R-12
Lino Lakes, 3692 S-12
Litchfield, 5262 S-8
Little Canada, 3481 *F-9
Little Falls, 7467 P-8
Littlefork, 824 F-10
Long Lake, 1506 T-10
Long Prairie, 2416 P-7
Lonsdale, 622 V-11
Luverne, 4703 Y-3
Lyle, 522 Y-12
Lyon, 25200 V-4
Mabel, 888 Y-15
McIntosh, 753 I-4
McLeod, 29600 T-9
Madelia, 2316 W-8
Madison, 2242 T-3
Madison Lake, 587 W-10
Mahnomen, 1313 K-4
Mahnomen, 5400 K-4
Mahtomedi, 2640 *O-12
Mankato, 28200 W-9
Mantorville, 479 W-13
Maple Gr., 6275 S-11
Maple Lake, 1124 S-9
Maple Plain, 1169 T-10
Mapleton, 1307 X-9
Maplewood, 27200 *F-10
Marble, 682 K-11
Marine On St. Croix, 513 S-13
Marshall, 9886 V-4
Marshall, 13500 G-3
Martin, 25400 Y-8
Maynard, 455 T-5
Mazeppa, 498 V-13
Medford, 690 W-11
Meeker, 21400 S-8
Melrose, 2273 Q-7
Menahga, 835 M-6
Mendota Hts., 6565 *J-8
Milaca, 1940 Q-10
Mille Lacs, 19500 P-10
Minneapolis, 346000 T-11
Minneota, 1320 U-4
Minnesota Lake, 738 X-10
Minnetonka, 45900 *H-1
Montevideo, 5661 T-5
Montgomery, 2281 V-10
Monticello, 1636 R-10
Moorhead, 28700 L-2
Moose Lake, 1400 N-13
Mora, 2582 P-11
Morgan, 972 V-7
Morris, 5366 Q-4
Morrison, 29300 P-9
Morristown, 659 W-11
Morton, 591 U-7
Mound, 7572 T-10
Mounds View, 10599 *C-6
Mtn Iron, 1698 J-13
Mtn Lake, 1986 X-7
Mower, 42400 Y-13
Murray, 13200 W-4
Nashwauk, 1341 J-11
New Brighton, 20700 *E-7
New Hope, 22500 *E-3
New London, 736 R-7
Newport, 2922 *J-11
New Prague, 2680 U-10
New Richland, 1113 X-11
New Ulm, 14900 V-8
New York Mills, 791 N-6
Nicollet, 618 V-9
Nicollet, 24500 V-9
Nisswa, 1011 N-8
Nobles, 23400 Y-4
Norman, 9800 J-3
N. Branch, 1106 R-12
Northfield, 10235 V-12
N. Mankato, 7347 W-9
N. Oaks, 2002 *D-9
N. St. Paul, 11950 *F-11
Norwood, 1058 U-9
Oakdale, 7795 *G-12
Oklee, 536 I-4
Olivia, 2553 T-6
Olmsted, 93000 W-13
Onamia, 670 P-10
Oronoco, 564 W-13
Ortonville, 2665 R-3
Osakis, 1306 P-6
Osseo, 2908 *C-3
Otter Tail, 50500 N-4
Owatonna, 17300 W-11
Parkers Prairie, 882 O-6
Park Rapids, 2772 L-6
Paynesville, 1920 R-7
Pelican Rapids, 1835 M-4
Pengilly, 800 K-11
Pennington, 15500 H-4
Pequot Lakes, 499 M-8
Perham, 1933 M-5
Pierz, 893 P-9
Pine, 19600 O-13
Pine City, 2143 P-12
Pine Island, 1640 W-13
Pine River, 803 M-8
Pipestone, 5328 W-3
Pipestone, 11600 W-3
Plainview, 2093 W-14
Plymouth, 25400 *F-1
Polk, 37400 H-2
Pope, 12400 Q-5
Preston, 1413 Y-15
Princeton, 2531 Q-10
Prior Lake, 1114 U-11
Proctor, 3123 M-14
Ramsey, 2336 S-11
Ramsey, 448100 T-12
Randall, 536 O-8
Raymond, 589 T-6
Redlake, 600 I-7
Red Lake, 5300 H-4
Red Lake Falls, 1740 H-3
Red Wing, 15600 U-13
Redwood, 20300 V-6
Redwood Falls, 4774 U-6
Renville, 1252 T-6
Renville, 21400 U-7
Rice, 43200 V-11
Richfield, 41400 *J-5
Richmond, 866 R-8
Robbinsdale, 16845 *F-4
Rochester, 59600 W-14
Rock, 11300 Y-3
Rockford, 730 S-10
Rogers, 544 S-11
Rollingstone, 450 W-15
Roseau, 2552 E-5
Roseau, 13000 E-5
Rosemount, 1337 U-12
Roseville, 38000 *F-8
Round Lake, 506 Y-5
Royalton, 534 P-8
Rush City, 1130 Q-12
Rushford, 1318 X-15
Sacred Heart, 707 T-6
St. Anthony, 9239 *F-6
St. Bonifacius, 685 T-10
St. Charles, 1942 X-15
St. Clair, 488 W-10
St Cloud, 40100 Q-9
St. Francis, 897 R-11
St James, 4027 X-7
St. Joseph, 1786 Q-8
St. Louis, 222800 I-13
St. Louis Park, 46100 *H-3
St. Michael, 1021 S-10
St Paul, 263400 T-12
St. Paul Park, 5587 T-12
St. Peter, 8339 V-9
Sanborn 505 W-6
Sandstone 1641 O-12
Sartell, 1323 Q-9
Sauk Centre, 3750 Q-7
Sauk Rapids, 5051 Q-9
Savage, 3611 U-11
Scanlon, 1132 M-14
Scott, 44600 U-11
Sebeka, 668 M-6
Shakopee, 6876 T-10
Sherburn, 1190 Y-7
Sherburne, 31600 R-10
Shoreview, 10978 *D-8
Sibley, 16200 U-9
Silver Bay, 3504 K-17
Silver Lake, 694 T-9
Slayton, 2351 W-4
Sleepy Eye, 3461 V-7
Soudan, 950 I-14
S. International Falls, 2116 F-11
S. St. Paul, 20600 *J-10
Spicer, 586 S-7
Springfield, 2530 W-6
Spr. Grove, 1290 Y-16
Spr Lake Park, 6417 *C-6
Spr Valley, 2572 Y-14
Staples, 2755 N-7
Starbuck, 1138 Q-5
Stearns, 108900 Q-7
Steele, 30000 W-11
Stephen, 904 F-2
Stevens, 11500 Q-2
Stewart, 666 U-8
Stewartville, 2802 X-13
Stillwater, 10191 S-13
Swift, 13100 S-5
Taylors Falls, 587 R-13
Thief River Falls, 8618 G-4
Todd, 24700 P-7
Tower, 699 I-14
Tracy, 2516 W-5
Traverse, 6100 Q-3
Trimont, 835 X-7
Truman, 1137 X-8
Twin Valley, 868 K-3
Two Harbors, 4437 L-15
Tyler, 1069 V-3
Ulen, 486 L-3
Vadnais Hts., 3411 *E-9
Verndale, 570 N-7
Victoria, 850 T-10
Virginia, 11500 J-13
Wabasha, 2371 V-15
Wabasha, 20200 V-14
Wabasso, 738 V-6
Waconia 2445 T-10
Wadena, 4640 N-6
Wadena, 13800 N-7
Waite Park, 2824 Q-9
Walker, 1073 L-8
Walnut Gr., 756 W-5
Wanamingo, 574 V-13
Warren, 1999 G-2
Warroad, 1086 D-6
Waseca, 6789 W-11
Waseca, 18400 X-10
Washington, 115300 S-12
Watertown, 1390 T-10
Waterville, 1539 W-10
Watkins, 785 R-8
Watonwan, 12600 X-7
Waverly, 573 S-9
Wayzata, 3700 *G-1
Welcome, 694 Y-7
Wells, 2791 X-10
Westbrook, 990 W-5
W. Concord, 718 W-12
W. St. Paul, 18300 *I-9
Wheaton, 2029 P-3
White Bear Beach, 450 *D-11
White Bear Lake, 24100 S-12
Wilkin, 8600 N-3
Willernie, 697 *E-12
Willmar, 14800 S-6
Windom, 3952 X-6
Winnebago, 1791 X-9
Winona, 25800 W-16
Winona, 46500 W-15
Winsted, 1266 T-9
Winthrop, 1391 U-8
Woodbury, 6184 *I-12
Woodland 544 *H-1
Worthington, 10400 Y-5
Wright, 53600 S-9
Wykoff, 450 Y-14
Wyoming, 695 R-12
Yellow Medicine, 14400 U-4
Young America, 611 T-9
Zimmerman, 495 R-10
Zumbrota, 1929 V-13

MISSISSIPPI

See map p. 52.
County names appear in bold face type

Cities & Counties

Abbeville, 350 C-9
Aberdeen, 6507 E-11
Ackerman, 1502 G-9
Adams, 37700 L-4
Alcorn, 28200 B-11
Amite, 12600 M-5
Amory, 7236 D-11
Anguilla, 612 H-5
Arcola, 517 G-5
Artesia, 444 F-11
Ashland, 348 B-9
Attala, 18000 G-8
Baldwyn, 2366 C-11
Bassfield, 354 L-8
Batesville, 3796 C-7
Bay St Louis, 6752 P-9
Bay Sprs., 1801 K-9
Bear Town, 1085 M-6
Beaumont, 1061 M-10
Belmont, 1237 C-12
Belzoni, 3394 G-6
Benoit, 473 F-5
Benton, 8000 B-9
Bentonia, 544 I-6
Beulah, 443 E-5
Biloxi, 44700 P-10
Blue Mtn 677 B-10
Bogue Chitto, 500 L-6
Bolivar, 45200 E-5
Bolton, 787 J-6
Bond, 500 N-10
Booneville, 5895 B-11
Boyle, 861 E-5
Brandon, 2685 J-7
Brookhaven, 10700 L-6
Brooklyn, 500 M-10
Brooksville, 978 G-11
Bruce, 2033 D-9
Buckatunna, 350 L-11
Bude, 1146 L-5
Burnsville, 435 B-12
Byhalia, 702 B-8
Calhoun, 400 L-9
Calhoun, 16400 E-9
Calhoun City, 1847 E-9
Canton, 10503 I-7
Carriere, 500 O-8
Carroll, 9000 F-7
Carson, 350 L-8
Carthage, 3031 H-9
Cary, 517 H-5
Centreville, 1819 M-4
Charleston, 2821 D-7
Chickasaw, 17500 E-10
Choctaw, 9000 F-9
Claiborne, 12200 K-5
Clara, 400 L-11
Clarke, 15600 J-11
Clarksdale, 21300 D-6
Clay, 20600 E-10
Cleveland, 13327 E-5
Clinton, 7289 J-6
Cloverdale, 350 L-4
Coahoma, 350 C-6
Coahoma, 38200 D-5
Coffeeville, 1024 E-8
Coldwater, 1450 B-7
Collins, 1934 L-8
Columbia, 7587 M-8
Columbus, 25600 F-11
Como, 1003 C-7
Copiah, 24800 K-6
Corinth, 11581 A-11
Courtland, 316 D-7
Covington, 15200 L-8
Crawford, 391 G-11
Crenshaw, 1271 C-7
Crosby, 491 M-5
Crowder, 815 D-7
Cruger, 415 G-7
Crystal Sprs., 4195 K-6
Decatur, 1311 I-10
De Kalb, 1072 H-11
De Lisle, 500 P-9
Derma, 660 E-9
De Soto, 55300 B-7
D'Iberville, 7288 O-10
D'Lo, 485 K-8
Drew, 2574 E-6
Duck Hill, 809 F-8
Duncan, 599 D-5
Durant, 2752 G-8
Ecru, 417 C-10
Edinburg, 500 H-9
Edwards, 1236 J-6
Elliott, 900 E-8
Ellisville, 4643 L-9
Enterprise, 458 J-10
Escatawpa, 1579 O-11
Ethel, 560 G-9
Eupora, 1792 F-9
Fayette, 1725 K-5
Fernwood, 600 M-6
Flora, 987 I-6
Florence, 404 J-7
Flowood, 352 C-3
Forest, 4085 I-9
Forrest, 64300 M-9
Foxworth, 950 M-8
Franklin, 8300 L-5
Friars Point, 1177 C-6
Fulton, 2899 D-11
Gautier, 2087 P-11
George, 15000 N-11
Georgetown, 339 K-7
Glen Allan, 350 G-5
Glendale, 800 M-9
Gloster, 1401 M-5
Golden, 339 C-12
Goodman, 1194 H-8
Greene, 8500 M-11
Greenville, 43000 F-5
Greenville N., 2154 F-5
Greenwood, 20800 F-7
Grenada, 9944 E-8
Grenada, 20200 E-8
Gulfport, 44700 P-10
Gunnison, 545 E-5
Guntown, 304 C-11
Hancock, 20200 O-9
Harrison, 149200 O-10
Harriston, 400 K-5
Hatley, 385 D-11
Hattiesburg, 39900 M-9
Hazlehurst, 4577 K-6
Heidelberg, 1112 K-10
Hernando, 2499 B-7
Hickory, 570 J-10
Hickory Flat, 354 B-9
Hinds, 237400 J-6
Hollandale, 3260 G-5
Holly Sprs., 5728 B-9
Holmes, 20800 G-7
Houlka, 646 D-10
Houston, 2720 E-10
Humphreys, 14300 G-6
Hurley, 400 O-11
Indianola, 8947 F-6
Inverness, 1119 F-6
Isola, 458 G-6
Issaquena, 2000 I-5
Itawamba, 17900 C-11
Itta Bena, 2489 F-6
Iuka, 2389 B-12
Jackson, 115200 O-11
Jackson, 190700 J-7
Jasper, 16600 J-9
Jefferson, 8700 K-5
Jefferson Davis, 12700 L-8
Jones, 60500 L-9
Jonestown, 400 H-6
Jonestown, 1110 C-6
Kemper, 9700 H-11
Kilmichael, 543 F-8
Kiln, 600 O-9
Kings, 950 I-5
Kosciusko, 7266 G-8
Lafayette, 26900 C-8
Lake, 441 I-9
Lamar, 19700 M-9
Lambert, 1511 D-7
Lauderdale, 600 I-11
Lauderdale, 72500 J-11
Laurel, 23100 L-10
Lawrence, 12300 L-7
Leake, 18600 H-9
Leakesville, 1090 M-11
Lee, 53600 C-10
Leflore, 41100 F-6
Leland, 6000 F-5
Le Tourneau, 350 J-5
Lexington, 2756 G-7
Liberty, 612 M-5
Lincoln, 26800 L-6
Long Beach, 6170 P-10
Lorman 700 K-5
Louin, 382 J-9
Louise, 444 H-6
Louisville, 6626 G-10
Lowndes, 54100 F-11
Lucedale, 2083 N-11
Lula, 445 C-6
Lumberton, 2084 N-9
Lyon, 383 D-6
McComb, 11600 M-6
McHenry, 550 O-10
McLain, 632 M-10
McNeill, 500 O-8
Macon, 2612 G-11
Madison, 853 I-7
Madison, 33500 H-8
Magee, 2973 K-8
Magnolia, 1970 M-6
Mantachie, 534 C-11
Marion, 533 I-11
Marion, 24300 M-8
Marks, 2609 D-7
Marshall, 26700 B-8
Mathiston, 570 F-10
Mayersville, 500 H-5
Meadville, 594 L-5
Mendenhall, 2402 K-8
Meridian, 44400 I-11
Merigold, 772 E-5
Metcalfe, 500 F-5
Mize, 372 K-9
Monroe, 33400 E-11
Montgomery, 12900 F-8
Monticello, 1790 L-7
Moorhead, 2284 F-6
Morgantown, 2008 L-4
Morton, 2672 J-8
Moselle, 500 L-9
Moss Point, 16500 P-11
Mound Bayou, 2134 E-5
Mt. Olive, 923 K-8
Myrtle, 308 C-10
Natchez, 23700 L-4
Neshoba, 21600 H-9
Nettleton, 1591 D-11
New Albany, 6426 C-10
New Augusta, 511 M-10
Newhebron, 456 K-7
Newton, 3556 J-10
Newton, 19300 I-9
N. Carrollton, 611 F-7
N. Gulfport, 6996 O-10
N. Tunica, 1325 B-6
Noxapater, 554 H-10
Noxubee, 12700 G-11
Oakland, 493 D-8
Ocean Sprs., 9580 O-10
Okolona, 3002 D-10
Oktibbeha, 36100 F-10
Olive Branch, 1513 A-8
Orange Gr., 2000 O-10
Osyka, 628 N-6
Ovett, 350 L-10
Oxford, 9261 C-9
Pace, 629 E-5
Palmers Crossing, 2000 M-9
Panola, 27700 C-7
Pascagoula, 31700 P-11
Pass Christian, 2979 P-9
Pearl, 12165 J-7
Pearlington, 500 P-8
Pearl River, 28500 N-8
Pelahatchie, 1306 J-8
Perkinston, 350 N-10
Perry, 10600 M-10
Petal, 7620 M-9
Philadelphia, 6274 H-10
Philipp, 350 E-7
Picayune, 10467 O-8
Pickens, 1012 H-7
Pike, 34600 M-6
Piney Woods, 500 J-7
Plantersville, 910 D-11
Pontotoc, 3453 D-10
Pontotoc, 19400 D-10
Poplarville, 2312 N-9
Port Gibson, 2589 K-5
Potts Camp, 459 B-9
Prentiss, 1789 L-8
Prentiss, 22400 B-11
Puckett, 333 J-8
Purvis, 1860 M-9
Quitman, 2702 J-11
Quitman, 13300 D-7
Raleigh, 1018 J-9
Rankin, 66700 J-7
Raymond, 1620 J-6
Red Banks, 350 B-8
Richton, 1110 M-10
Ridgeland, 1650 I-7
Rienzi, 363 B-11
Ripley, 3482 B-10
Rolling Fk., 2034 H-5
Rosedale, 2599 E-5
Roxie, 662 L-5
Ruleville, 2351 E-6
Saltillo, 836 C-11
Sandersville, 694 K-10
Sardis, 2391 C-7
Schlater, 398 F-6
Scooba, 626 H-11
Scott, 22900 I-8
Senatobia, 4247 B-7
Shannon, 575 D-11
Sharkey, 6600 H-5
Shaw, 2513 F-5
Shelby, 2645 E-5
Sherman, 468 C-10
Shubuta, 602 K-11
Shuqualak, 591 H-11
Sidon, 348 F-7
Silver City, 370 G-6
Simpson, 20300 K-7
Skene, 350 E-5
Sledge, 516 C-7
Smith, 15800 K-9
Smithville, 552 D-11
Southaven, 8931 A-7
Star, 400 J-7
Starkville, 11369 F-10
State College, 4595 F-10
State Line, 598 L-11
Stone, 8200 N-10
Stoneville, 350 F-5
Stonewall, 1161 J-11
Stringer, 350 K-9
Sturgis, 321 F-10
Summit, 1640 M-6

***‡ See explanation under state title in this index. ◆ Population of entire town or township.**

Sumner, 533 E-6
Sumrall, 955 L-9
Sunflower, 983 F-6
Sunflower, 34000 F-6
Swiftown, 400 G-6
Tallahatchie, 17300 E-7
Tate, 20400 B-8
Taylorsville, 1299 K-9
Tchula, 1729 G-7
Terry, 546 J-7
Tie Plant, 500 E-8
Tippah, 19200 B-10
Tishomingo, 410 B-12
Tishomingo, 16500 B-12
Tougaloo, 1300 I-7
Tunica, 1685 B-6
Tunica, 10600 C-6
Tupelo, 23800 D-11
Tutwiler, 1103 D-6
Tylertown, 1736 M-7
Union, 1856 I-10
Union, 20800 C-10
Utica, 1019 J-6
Vaiden, 716 F-8
Vancleave, 900 O-11
Van Winkle, 6000 J-7
Vardaman, 777 E-9
Verona, 1877 D-11
Vicksburg, 31400 I-5
Walls, 350 A-7
Walnut, 458 A-10
Walnut Gr., 398 I-9
Waltersville, 700 I-5
Walthall, 13100 N-7
Warren, 51100 I-5
Washington, 400 L-4
Washington, 71600 G-5
Water Valley, 3285 D-8
Waveland, 3108 P-9
Wayne, 18000 K-11
Waynesboro, 4368 L-11
Webb, 751 E-6
Webster, 10000 F-9
Weir, 573 G-9
Wesson, 1253 L-6
West, 305 G-8
W. Point, 8714 F-11
Wheeler, 500 C-11
Wiggins, 2995 N-10
Wilkinson, 9900 M-4
Williamsville, 375 G-8
Winona, 5521 F-8
Winston, 19200 G-10
Winstonville, 536 E-5
Woodville, 1734 M-4
Yalobusha, 12100 D-8
Yazoo, 28300 H-7
Yazoo City, 11688 H-6

MISSOURI

See map pp. 54-55
* City keyed to p. 53
‡ Independent City not included in any county
County names appear in bold face type.

Cities & Counties

Adair, 23700 C-14
Adrian, 1259 I-9
Advance, 903 N-22
Affton, 27500 *H-6
Albany, 1804 C-10
Alexandria, 453 B-18
Alton, 715 P-18
Anderson, 1065 P-9
Andrew, 14300 D-8
Anniston, 515 O-24
Appleton City, 1058 J-10
Arbyrd, 575 I-24
Arcadia, 627 L-20
Archie, 525 I-9
Arnold, 17381 I-21
Arrow Rock, 81 G-13
Ash Grove, 934 M-12
Ashland, 769 H-16
Atchison, 8900 B-7
Audrain, 26000 G-17
Aurora, 5359 O-11
Auxvasse, 808 G-17
Ava, 2504 O-14
Avondale, 512 K-4
Ballwin, 10656 I-20
Barnhart, 800 J-21
Barry, 22600 O-11
Barton, 10900 M-9
Bates, 16200 J-9
Bella Villa, 1018 *H-7
Belle, 1133 J-17
Bellefontaine, 750 *F-3
Bellefontaine Neighbors, 14084 *D-8
Bel-Nor, 2247 *E-6
Belton, 12270 H-9
Benton, 640 N-23
Benton, 12500 J-12
Berkeley, 19743 *D-6
Bernie, 1641 P-22
Bertrand, 604 O-24
Bethany, 2914 C-10
Beverly Hills, 846 *E-7
Bevier, 806 E-15
Billings, 760 N-12
Birch Tree, 573 O-18
Bismarck, 1387 L-20
Black Jack, 4145 *C-7
Bland, 621 J-17
Bloomfield, 1584 O-22
Blue Sprs., 6779 G-10
Blue Summit, 1300 M-5
Bolivar, 4769 L-12
Bollinger, 10400 M-22
Bonne Terre, 3622 K-20
Boone, 89800 G-15
Bourbon, 955 J-18
Bowling Green, 2936 F-18
Branson, 2175 P-13
Braymer, 919 E 11
Breckenridge, 598 D-11
Breckenridge Hills, 7011 *E-5
Brentwood, 11248 *G-6
Bridgeton, 16900 *D-5
Brookfield, 5491 D-13
Brunswick, 1370 F-13
Buchanan, 86200 E-8
Bucklin, 654 D-14
Buckner, 1695 G-10
Buffalo, 1915 L-13
Burlington Jct., 634 B-8
Butler, 3984 J-9
Butler, 37800 P-21
Cabool, 1848 N-16
Cainsville, 454 B-11
Caldwell, 9400 E-10
California, 3105 I-15
Callaway, 29400 H-16
Calverton Park, 2025 *D-6
Camden, 19000 K-14
Camdenton, 1636 K-14
Cameron, 3960 E-10
Campbell, 1979 H-24
Canton, 2680 C-17
Cape Girardeau, 33200 M-23
Cape Girardeau, 55200 M-23
Cardwell, 859 J-23
Carroll, 12000 F-12
Carrollton, 4847 F-12
Carsonville, 2200 *E-6
Carter, 5100 O-19
Carterville, 1716 E-4
Carthage, 11035 N-9
Caruthersville, 7350 I-25
Cass, 47400 H-9
Cassville, 1910 P-11
Cedar, 12400 L-11
Cedar City, 454 E-24
Cedar Hill, 950 J-20
Center, 588 E-17
Centralia, 3623 G-16
Chaffee, 2793 N-23
Chamois, 615 H-17
Chariton, 10000 E-13
Charlack, 1872 *E-6
Charleston, 5131 O-24
Chesterfield, 800 H-20
Chillicothe, 9517 D-12
Christian, 21300 O-13
Clarence, 1050 E-15
Clark, 8200 B-17
Clarksville, 668 F-19
Clarkton, 1177 H-24
Clay, 137800 F-10
Claycomo, 1841 K-5
Clayton, 15400 I-21
Clinton, 7504 J-11
Clinton, 15600 E-9
Cole, 54200 I 15
Cole Camp, 1038 I-13
Columbia, 63500 G-15
Concord, 23200 *H-5
Conway, 547 M-14
Cool Valley, 2059 *E-6
Cooper, 16100 H-14
Corder, 476 G-12
Country Club Hills, 1644 *E-7
Crane, 1003 O-12
Crawford, 17400 K-18
Crestwood, 16000 *H-5
Creve Coeur, 8967 H-21
Crocker, 814 K-15
Crystal City, 3898 J-21
Cuba, 2070 K-18
Dade, 7600 M-11
Dallas, 13300 L-13
Daviess, 8100 D-10
Dearborn, 543 E-8
Deepwater, 565 J-11
De Kalb, 8900 D-9
Dellwood, 7137 *D-7
Delta, 462 N-23
Dent, 12700 L 18
Desloge, 2818 K 20
De Soto, 5984 J-20
Des Peres, 5333 *G-5
Dexter, 6024 O-22
Diamond, 608 D-9
Dixon, 1387 K-16
Doe Run, 900 L-21
Doniphan, 1850 P-20
Doolittle, 535 K-17
Douglas, 10700 O-15
Drexel, 723 I-9
Dunklin, 36400 O-22
Duquesne, 738 G-4
E. Prairie, 3275 O-24
Edgerton, 477 E-9
Edina, 1574 C-16
Edmundson, 2298 *D-6
Eldon, 3520 J-15
El Dorado Sprs., 3300 K-10
Ellington, 1094 N-19
Ellisville, 4681 *G-2
Elsberry, 1398 G-20
Elvins, 1660 K 20
Eminence, 520 N 18
Essex, 493 O 23
Eureka, 2384 I-20
Excelsior Sprs., 9411 F-10
Fairfax, 835 B-7
Farber, 470 F-17
Farmington, 6590 L-21
Fayette, 3520 G-14
Fenton, 2275 *I 5
Ferguson, 26700 *D-7
Festus, 7530 J-21
Fisk, 503 O-22
Flat River, 4550 K-21
Florissant, 73800 *C 6
Forsyth, 803 P-13
Frankford, 472 E-18
Franklin, 67700 I-19
Fredericktown, 3799 L-21
Freeburg, 577 J-16
Frontenac, 3920 *F 5
Fulton, 12248 H-16
Gainesville, 627 P-15
Gallatin, 1833 D-11
Garden City, 633 I-10
Gasconade, 13500 I-17
Gentry, 8600 C-9
Gerald, 762 I-18
Gideon, 1112 P 22
Gladstone, 32000 F-9
Glasgow, 1336 F-14
Glasgow Vil., 7200 *D-8
Glenaire, 505 J-5
Glendale, 6981 *G-5
Golden City, 810 M 10
Goodman, 565 P-9
Gower, 758 E-9
Granby, 1678 O-10
Grandview, 24100 H-9
Grant City, 1095 B 9
Grantwood, 994 *H-6
Green City, 632 C-14
Greendale, 972 *E-6
Greene, 177300 M-12
Greenfield, 1172 M-11
Greenwood, 925 H-10
Grundy, 11200 C-12
Hale, 461 E-12
Hallsville, 790 G-16
Hamilton, 1645 E 10
Hanley Hills, 2801 *E-6
Hannibal, 17500 E-18
Hardin, 683 F-11
Harrison, 9800 B-10
Harrisonville, 5052 I-9
Hartville, 524 N-15
Hayti, 3841 I-25
Hazelwood, 14082 *D-6
Henrietta, 466 F 11
Henry, 18400 I 11
Herculaneum, 2439 J-21
Hermann, 2658 H-18
Hickory, 6700 K-12
Higbee, 641 F-15
Higginsville, 4318 G-11
High Ridge, 900 I-20
Hillsboro, 831 J-20
Hillsdale, 2599 *E-7
Holcomb, 593 H-24
Holden, 2089 H-11
Hollister, 906 P 13
Holt, 7600 C-7
Holts Summit, 1296 I-16
Hopkins, 656 B 8
Hornie, 850 J-21
Hornersville, 693 J-24
Houston, 2178 M-16
Howard, 10400 G-14
Howell, 29400 O-16
Humansville, 825 L-12
Huntleigh, 714 *G 5
Huntsville, 1442 F-15
Illmo, 1232 N-23
Independence, 109700 G-9
Iron, 11100 L-20
Ironton, 1452 L-20
Jackson, 5896 M 23
Jackson, 609900 G-10
Jamesport, 614 D-11
Jasper, 796 M-9
Jasper, 83100 N-9
Jefferson, 129900 J-20
Jefferson City, 37200 I-16
Jennings, 17100 *E 7
Johnson, 35300 H-11
Jonesburg, 479 H-18
Joplin, 40100 N-9
Kahoka, 2207 B-17
Kansas City, 438000 G-9
Kearney, 984 F-10
Kennett, 10090 I-24
Keytesville, 730 F 14
Kimberling City, 633 P-12
King City, 1023 C-9
Kirksville, 15300 C 14
Kirkwood, 29900 *G-5
Knob Noster, 2264 H 12
Knox, 5200 C-16
La Belle, 848 C-16
Laclede, 24300 L-15
Laddonia, 745 F 17
Ladue, 10306 F-6
Lafayette, 29800 G-11
La Grange, 1237 C-18
Lake Lotawana, 1786 G-10
Lakeshire, 1186 *H-6
Lake St. Louis, 1300 H 20
Lake Tapawingo, 867 N-8
Lake Waukomis, 1105 J-3
Lamar, 3760 M-10
La Monte, 814 H-12
Lancaster, 821 B-15
La Plata, 1377 C-15
Lathrop, 1268 E-10
Lawrence, 27900 N-11
Lawson, 1034 F 10
Leadwood, 1397 K-20
Lebanon, 8616 L-14
Lees Summit, 16230 P-7
Lemay, 28300 *H-7
Lewis, 10500 C-17
Lewistown, 615 C 17
Lexington, 5388 G-11
Liberal, 644 M 9
Liberty, 13704 F 9
Licking, 1002 M-17
Lilbourn, 1152 P-23
Lincoln, 574 I-12
Lincoln, 20500 G-19
Linn, 1289 I 17
Linn, 15200 D 13
Livingston, 15500 D-11
Lockwood, 887 M 11
Louisiana 4533 F 19
Lowry City, 520 J-11
Lutesville 626 M-22
McDonald, 15400 P 9
Macon, 5301 E-15
Macon, 16200 D-14
Madison, 540 F-16
Madison, 10100 M 21
Malden, 5374 H 24
Manchester 5031 I-20
Mansfield, 1056 N-15
Maplewood, 10700 *G-6
Marble Hill, 589 M-22
Marceline, 2622 E-14
Maries, 7500 J-16
Marion, 28700 D-17
Marionville, 1496 O 11
Marlborough, 1492 *G-6
Marshall, 12051 G-13
Marshfield, 2961 M-14
Marston, 666 P-23
Maryland Hts., 13800 *E-5
Maryville, 9970 B-8
Mattese, 1500 *I 6
Matthews, 538 O-23
Maysville, 1045 D-10
Memphis, 2081 B-16
Mercer, 4300 B 12
Mexico, 12300 G-16
Milan, 1794 C-13
Miller, 676 N 11
Miller, 17300 J-15
Miner, 640 M-23
Mississippi, 16400 O-24
Moniteau, 12400 I 14
Monroe, 10000 E-16
Monroe City, 2456 E-17
Montgomery, 10900 G 18
Montgomery City, 2187 G-18
Montrose, 531 J-10
Morehouse, 1332 O-23
Morgan, 12700 J-14
Morley, 528 N 23
Mound City, 1202 C-7
Mtn. Grove, 3377 N-15
Mtn. View, 1320 O-17
Mt Vernon, 2600 N-11
Murphy, 1300 *J-6
Naylor, 586 P-20
Neosho, 7517 O-9
Nevada, 9736 L-9
Newburg, 806 K-17
New Florence, 635 H-18
New Franklin, 1122 G-14
New Haven, 1474 I-18
New London, 967 E-18
New Madrid, 2719 P-24
New Madrid, [illegible] P 23
Newton, 37200 O-9
Nixa, 1636 N-12
Nodaway, 22100 B-8
Noel, 924 P-9
Norborne, 950 F 11
Normandy, 6236 *E 6
N Kansas City, 4700 L-4
Northmoor, 562 K-3
Novinger, 547 C-14
Oak Gr., 2025 G-10
Oakland, 1609 *G-5
Oakview, 494 J-4
Odessa, 2839 G 11
O'Fallon, 7018 H-20
Olivette, 9156 *E-5
Oran, 1226 N-23
Oregon, 789 D 7
Oregon, 10700 P-18
Orrick, 883 F-10
Osage, 11100 I-17
Osage Beach, 1091 J-14
Osceola, 874 K 11
Overland, 19800 *E-6
Owensville, 2416 J-18
Ozark, 2384 O-13
Ozark, 8100 P-15
Pacific, 3247 I-20
Pagedale, 5044 *E-6
Palmyra, 3188 D-18
Paris, 1442 E-16
Parkdale, 836 *I-3
Parkville, 1253 F-9
Parma, 1051 P-23
Pattonsburg, 540 C-10
Peculiar, 705 H-9
Pemiscot, 22600 O-23
Perry, 839 F-17
Perry, 16500 L-23
Perryville, 5149 L-22
Pettis, 36300 H-13
Pevely, 517 J-21
Phelps, 32000 K-17
Piedmont, 1906 N 20
Pierce City, 1097 O-10
Pike, 17900 F-18
Pilot Knob, 582 L-20
Pine Lawn, 5745 *E-7
Platte, 42900 F-8
Platte City, 2022 F-8
Plattsburg, 1832 E-9
Pleasant Hill, 3396 H-10
Pleasant Valley, 1535 J-5
Polk, 18500 L-12
Poplar Bluff, 17700 O-21
Portage Des Sioux, 509 *A 6
Portageville, 3117 O-23
Princeton, 1328 B-12
Pulaski, 46700 K 15
Purdy, 588 O-11
Putnam, 6000 B-13
Puxico, 759 O-22
Queen City, 588 B 15
Qulin, 496 P-21
Ralls, 8600 E-17
Randolph, 24200 F-15
Ray, 19100 F-11
Raytown, 32000 G 9
Republic, 2411 N-12
Reynolds, 7200 M-19
Rich Hill, 1661 K-9
Richland, 1783 K 15
Richmond, 4948 F-11
Richmond Hts., 12400 *F-6
Ridgeway, 469 B-11
Ripley, 13300 O 20
Riverside, 2123 K-3
Riverview, 3741 *D-8
Rock Hill, 6815 *G-6
Rock Port, 1575 B 6
Rogersville, 574 N-13
Rolla, 13600 K-17
Russellville, 557 I 15
St. Ann, 17700 *D 5
St. Charles, 37100 H-21
St. Charles, 130000 H-20
St. Clair, 2978 J-19
St. Clair, 9000 K 11
St. Francois, 40300 L-20
Ste Genevieve, 4468 K-22
Ste. Genevieve, 14700 L 21
St. George, 2033 *H 6
St. James, 2929 K-17
St. Johns, 8960 *E-6
St. Joseph, 76700 D 8
St Louis, 489000 ‡I-21
St. Louis, 979000 I-20
St. Marys, 645 K-22
St. Peters, 486 H-20
St Robert, 1465 L-16
Salem, 4363 L 18
Saline, 23700 G 13
Salisbury, 1960 F 14
Sappington, 10603 *H-5
Sarcoxie, 1175 N 10
Savannah, 3324 D 8
Schuyler, 5200 B-15
Scotland, 5600 B-15
Scott, 37500 N-23
Scott City, 2464 N 23
Sedalia, 21400 H-13
Senath, 1484 I-24
Seneca, 1577 O-9
Seymour, 1208 N 14
Shannon, 9200 N 18
Shelbina, 2060 E-16
Shelby, 7800 D 16
Shelbyville, 601 D 16
Sheldon, 498 L-10
Shrewsbury, 5896 *G-6
Sikeston, 16600 O 23
Slater, 2576 F-13
Smithville, 1785 F-9
S West City, 453 P-9
Spanish Lake, 15647 *C-8
Springfield, 134000 N-12
Stanberry, 1479 C-9
Stanton, 300 J 19
Steele, 2107 I-25
Steelville, 1392 K-18
Stewartsville, 634 D-9
Stockton, 1063 L-11
Stoddard, 29100 O-22
Stone, 13600 P-12
Stover, 849 I-13
Strafford, 491 N-13
Sturgeon, 787 F-15
Sugar Cr., 4755 L-6
Sullivan, 5111 J-19
Sullivan, 7000 C-13
Sunset Hills, 4126 *H-5
Sweet Sprs., 1716 G 12
Taney, 18700 O-13
Taos, 528 I 16
Tarkio, 2517 B 7
Texas, 21800 M 16
Thayer, 1609 P 18
Times Beach, 1265 *I-2
Tipton 1914 I 4
Trenton 6063 C-12
Troy 2538 G-19
Union 5183 I-19
Unionville, 2075 B-13
University City, 45300 *F 6
Valley Park, 3662 I-21
Van Buren, 714 O 19
Vandalia, 3160 F 18
Vernon, 20100 L-10
Verona, 515 O-11
Versailles, 2244 I-14
Viburnum, 520 L 19
Vienna, 505 J-16
Wardsville, 460 I-16
Warren, 12900 H-18
Warrensburg, 13125 H-11
Warrenton, 2057 H-19
Warsaw, 1423 J-12
Warson Woods, 2544 *G-5
Washington, 8499 I-19
Washington, 15700 K-19
Waverly, 827 G-12
Wayland, 467 B-17
Wayne, 10800 N-21
Waynesville, 3375 L-16
Webb City, 6923 N-9
Weber Hill, 500 *J-3
Webster, 19400 N-14
Webster Groves, 24400 *G-6
Wellington, 720 G-11
Wellston, 7050 *E-7
Wellsville, 1565 G-17
Wentzville, 3223 H-19
Weston, 1267 F-8
W Plains, 7300 P-17
Wilbur Park, 692 *H-7
Willard, 1018 M-12
Willow Sprs., 2045 O-16
Winchester, 2329 *G-3
Windsor, 2734 I-12
Winfield, 620 G-20
Winona, 973 O-18
Woodson Terrace, 5880 *D 6
Worth, 3300 B-9
Wright, 16500 N-15
Wright City, 943 H-19
Wyatt, 562 O-24

MONTANA

See map pp. 56-57
County names appear in bold face type

Cities & Counties

Absarokee, 750 L-14
Alberton, 363 G-4
Anaconda, 13800 J-7
Augusta, 450 F-9
Bainville, 217 D-24
Baker, 2584 I-25
Beaverhead, 8200 N-8
Belfry, 250 M-15
Belgrade, 1307 K-11
Belt, 656 F-11
Bigfork, 900 D-5
Big Horn, 10300 L-17
Big Sandy, 827 D-13
Big Sky, 450 L-11
Big Timber, 1592 K-13
Billings, 73500 K-16
Billings Hts., 4000 K-16
Black Eagle, 1100 F-11
Blaine, 8400 D-15
Bonner, 300 H-6
Boulder, 1342 J-9
Box Elder, 250 D-13
Bozeman, 19200 K-11
Brady, 225 E-10
Bridger, 717 L-15
Broadus, 799 L-23
Broadwater, 3600 I-10
Brockton, 401 D-23
Browning, 1700 C-7
Busby, 300 L-19
Butte, 38400 J-8
Carbon, 9200 M-15
Carter, 1600 K-24
Cascade, 714 G-10
Cascade, 85100 G-11
Charlo, 250 F-5
Chester, 936 C-11
Chinook, 1813 C-15
Choteau, 1586 E-9
Chouteau, 6000 D-11
Circle, 964 F-22
Clyde Park, 244 K-12
Colstrip, 350 K-20
Columbia Falls, 2652 C-5
Columbus, 1173 L-15
Conrad, 2770 D-9
Coram, 300 C-5
Corvallis, 400 I-5
Crow Agency, 750 L-18
Culbertson, 821 D-24
Custer, 250 J-18
Custer, 14200 I-22
Cut Bank, 4004 C-9
Daniels, 3200 B-21
Darby, 538 J-5
Dawson, 11800 F-23
Deer Lodge, 4306 I-8
Deer Lodge, 13800 K-7
Denton, 398 G-13
Dillon, 4548 M-8
Drummond, 494 I-7
Dutton, 415 E-10
E Glacier Park, 500 C-7
E Helena, 1651 I-10
E Missoula, 1000 P-16
Ekalaka, 663 J-24
Ennis, 501 L-10
Eureka, 1195 B-4
Evergreen, 1200 D-5
Fairfield, 638 F-9
Fairview, 956 E-25
Fallon, 265 H-23
Fallon, 3800 I-24
Fergus, 13000 F-15
Flathead, 47500 E-6
Forest Park, 750 G-24
Forsyth, 1873 I-20
Ft Belknap Agency, 500 C 16
Ft Benton, 1863 E-12
Ft Peck, 600 D 20
Frazer, 300 D-21
Froid, 330 C-24
Fromberg, 364 L-16
Gallatin, 38400 L-11
Gardiner, 600 M-12
Garfield, 1900 G-19
Geraldine, 370 F-13
Gildford, 300 C-13
Glacier, 10700 B-7
Glasgow, 4700 D-20
Glendive, 6305 G-24
Golden Valley, 1000 I-15
Granite, 2800 I-6
Great Falls, 60200 F-11
Hamilton 2499 J-5
Hardin, 2733 K-18
Harlem, 1094 C-16
Harlowton, 1375 I-14
Havre 10500 C-14
Hays, 300 E-16
Helena, 28700 I-9
Hill, 18600 C-12
Hingham, 262 C-12
Hot Sprs., 664 F-4
Hungry Horse, 900 C-5
Huntley, 250 K-17
Hysham, 373 I-19
Jefferson, 7400 J-9
Joliet, 412 L-15
Jordan, 529 G-19
Judith Basin, 2700 G-12
Kalispell 12100 D-5
Kevin, 250 C 9
Lake, 18400 F-5
Lakeside, 500 D-5
Lame Deer 600 K-20
Laurel 4454 K-16
Lewis and Clark, 40500 F-8
Lewistown, 6437 G-14
Libby, 3286 C-3
Liberty, 2500 B-11
Lima, 351 N-8
Lincoln, 500 H-8
Lincoln, 16000 C-3
Livingston, 6883 K-12
Lockwood, 1600 K-16
Lodge Grass 806 L-19
Lolo, 500 H-5
McCone, 2700 E-21
McQueen, 750 J-8
Madison, 5100 L-9
Malta, 2195 D-17
Manhattan 816 K-11
Martin City, 500 C-5
Meagher, 2100 H-11
Medicine Lake 393 C-24
Melstone, 227 I-17
Miles City, 10600 I-22
Milltown, 300 H-6
Mineral, 3600 H-4
Missoula, 29600 H-5
Missoula, 68200 G 6
Moore, 219 H-14
Musselshell, 4800 H-17
Nashua 513 D-20
N Havre, 1073 C-14
Noxon, 250 D-2
Opheim, 306 B 20
Opportunity, 750 J-8
Orchard Homes, 3500 H-5
Paradise, 300 F-4
Park, 13400 K-12
Park City, 300 L-15
Petroleum, 700 H-17
Philipsburg, 1128 I-7
Phillips, 5600 C-17
Plains, 1046 F-4
Plentywood, 2381 B-24
Polson, 2464 E-5
Pondera, 7200 C-9
Poplar, 1389 D-23
Powder River, 2600 M-22
Powell, 7900 H-8
Prairie, 1600 H-22
Ravalli, 19500 J-5
Red Lodge, 1844 M-15
Rexford, 243 B-3
Richey, 389 E-23
Richland, 10800 E-24
Roberts, 300 L 15
Ronan, 1347 F-5
Roosevelt, 10700 D-22
Rosebud, 10900 I-20
Roundup, 2116 I-16
Rudyard, 600 C-12
Ryegate 261 J-15
Saco, 356 C-18
St Ignatius, 925 G-5
St. Labre Mission, 250 K-21
St Regis, 600 F-3
Sand Coulee, 250 F-11
Sanders, 8200 E-3
Savage, 300 F-24
Scobey, 1486 B-22
Seeley Lake 800 G-6
Shelby, 3111 C-10
Sheridan, 5700 B-24
Sheridan, 636 L-9
Sidney, 4543 E-25
Silver Bow, 39500 K-8
Simms, 300 F-9
Somers, 800 D-5
Stanford, 505 G-13
Stevensville, 829 I-5
Stillwater, 5300 J-15
Sunburst, 604 B-10
Superior, 993 G-4
Sweet Grass, 3400 J-14
Terry, 870 H-23
Teton, 5600 E-8
Thompson Falls, 1356 F-3
Three Forks, 1188 K-10
Toole, 5100 C-10
Townsend, 1371 I-10
Treasure, 1300 J-19
Troy, 1046 C-2
Twin Bridges, 613 L-9
Ulm, 350 F-10
Valier, 651 D-9
Valley, 14200 C-19
Vaughn, 300 F-10
Victor, 450 I-5
Virginia City, 149 L-9
Walkerville, 1097 J-8
Westby, 287 B-25
W Glacier, 250 C-6
W Valley, 1300 J-7
W Yellowstone, 756 N-11
Wheatland, 2600 J-14
Whitefish 3349 C-5
Whitehall, 1035 K-9
White Sulphur Sprs 1200 I-11
Wibaux, 644 G-25
Wibaux, 1600 H-24
Winnett, 271 H-17
Wolf Point 3095 D-22
Worden, 300 K-17
Yellowstone, 103000 J 17
Yellowstone N. P., 100 M-12

NEBRASKA

See map pp. 58-59
County names appear in bold face type

Cities & Counties

Adams, 30700 O-17
Ainsworth, 2073 G-13
Albion, 2074 J-18
Alliance, 6862 I-5
Alma, 1299 P-14
Ansley, 631 L-14
Antelope, 9200 H-18
Arapahoe, 1147 P-13
Arlington, 910 K 23
Arnold, 752 K-12
Arthur, 500 K-7
Ashland, 2176 M-23
Atkinson, 1406 G-15
Auburn, 3650 O-24
Aurora, 3180 M-18
Axtell, 500 O-15
Bancroft, 545 I-22
Banner, 1100 J-2
Bassett, 983 G-14
Battle Cr., 771 I-19
Bayard, 1338 J-3
Beatrice, 11100 P-22
Beaver City, 802 P-13
Beemer, 699 I-21
Bellevue, 23000 L-24
Benkelman, 1349 P-8
Bennington, 683 L-23
Bertrand, 662 O-13
Blaine, 1000 I-12
Blair 6106 K-23
Bloomfield, 1287 G-19
Blue Hill, 784 O 17
Blue Sprs., 506 P-22
Boone, 7300 J-18
Box Butte, 11500 H-3
Boyd, 3700 F-16
Boys Town, 989 L-23
Bridgeport, 1490 J-4
Broken Bow, 3734 K-13
Brown, 4400 H-13
Buffalo, 33500 M 15
Burt, 8700 J-22
Burwell, 1341 J-15
Butler, 9300 L-20
Butte, 575 F-16
Cairo, 686 M 16
Callaway, 523 L-13
Cambridge, 1145 P-12
Cass, 20400 M-23
Cedar, 11700 G-20
Cedar Bluffs, 616 K-22
Central City, 2803 M-18
Chadron, 5921 F-4
Chappell, 1204 L-6
Chase, 5300 N-8
Cherry, 6900 G-9
Cheyenne, 9200 L-4
Clarkson, 805 J-20
Clay, 7800 O-18
Clay Cen., 952 O-18
Coleridge, 608 G-20
Colfax, 9500 K-20
Columbus, 16600 K-20
Cozad, 4225 M-12
Crawford, 1291 F-3
Creighton, 1461 H-18
Crete, 4444 N-21
Crofton, 677 G 19
Crown Point, 700 B-22
Culbertson, 801 P-10
Cuming, 11400 I-21
Curtis, 1166 N-11
Custer, 13400 L 13
Dakota, 17700 H-22
Dakota City, 1057 H-22
David City, 2380 L-20
Dawes, 9000 F-4
Dawson, 22000 M-13
Debolt, 800 A-22
Decatur, 679 I-23
Deshler, 937 P-19
Deuel, 2600 L-6
De Witt, 651 O-21
Dixon, 7100 G-21
Dodge, 704 J-21
Dodge, 34600 K-22
Doniphan, 542 N-17
Douglas, 416100 L-23
Dundy, 2900 P-8
Edgar, 707 O-18
Elgin, 917 I-18
Elkhorn, 1184 L-23
Elm Cr., 798 N-14
Elmwood, 548 M-23
Elwood, 601 N-13
Emerson, 850 H-21
Ewing, 552 H-17
Exeter, 759 N-20
Fairbury, 5265 P-20
Fairmont, 761 N-19
Falls City, 5444 P 25
Fillmore, 8000 O-19
Ft Calhoun, 642 K-23
Franklin, 4300 P 15
Franklin, 1193 P-15
Fremont, 22800 K-22
Friend, 1126 N-20
Frontier, 4200 O-11
Fullerton, 1444 L-18
Furnas, 6400 P-13
Gage, 23100 O-22
Garden, 2900 K-6
Garfield, 2500 G-15
Geneva, 2275 O-19
Genoa, 1174 K-19
Gering, 5639 J-2
Gibbon, 1388 N-16
Gordon, 2106 F-6
Gosper, 2500 O-13
Gothenburg, 3158 M-12
Grand Island, 33400 M 17
Grant, 1099 M-8
Grant, 900 J-7
Greeley, 3600 K-16
Greeley, 580 K-16
Greenwood, 506 M-22
Gretna, 1557 L 23
Hall, 45200 M-16
Hamilton, 8900 M 18
Harlan, 4600 P-14
Hartington 1581 G-20
Harvard, 1230 N-18
Hastings, 23000 O-17
Hayes, 1500 O-9
Hay Sprs., 682 G-5
Hebron, 1667 P-19
Hemingford, 734 H-4
Henderson, 901 N-19
Hershey, 526 L 10
Hitchcock, 4300 P-9
Holdrege, 5635 O-14
Holt, 12700 H 16
Hooker, 900 J-9
Hooper, 895 K-22
Howard, 7000 L-16
Howells, 682 J-21
Humboldt, 1194 P-24
Humphrey, 862 J-19
Imperial, 1589 O-8
Indianola, 672 P-11
Irvington, 500 B-22
Jefferson, 9500 P-20
Johnson, 5000 O-23
Kearney, 6600 O-15
Kearney, 19700 N-15
Keith, 10100 M-8
Kenesaw, 728 N-16
Keya Paha, 1300 F-13
Kimball, 3680 L-2
Kimball, 4400 L-2
Knox, 11500 G-18
Lancaster, 186200 N-21
Laurel, 1009 H-20
La Vista, 4807 D-22
Leigh, 501 J-20
Lexington, 5654 N-13
Lincoln, 35900 M-10
Lincoln, 166000 N-22
Logan, 1000 K-11
Louisville, 1036 M-23
Loup, 1000 J-14
Loup City, 1456 L-15
Lyman, 561 I-1
Lyons, 1177 I-22
McCook, 8400 P-11
McPherson, 600 K-9
Macy, 500 I-23
Madison, 1595 J-19
Madison, 29000 J-19
Merrick, 9100 L-18
Milford, 1846 N-21
Minatare, 939 J-3
Minden, 2669 O-15
Mitchell, 1842 I-2
Morrill, 6200 J-4
Morrill, 937 I-2
Mullen, 667 I-10
Nance, 4300 K-18
Nebraska City, 7441 N-24
Neligh, 1764 I-18
Nelson, 746 P-18
Nemaha, 8100 O-24
Newman Gr., 863 J-19
Niobrara, 602 F-18
Norfolk, 18000 I-20
N Bend 1350 K-21
N Oaks 600 B-22
N Omaha, 1100 B-23
N Platte, 23800 L-10
Nuckolls, 7000 P-18
Oakland 1355 J-22
Ogallala, 4976 L-8
Omaha 375400 L-24
O'Neill, 3753 H-16
Ord, 2439 K-15
Orleans 592 P 14
Osceola 923 L-19
Oshkosh, 1067 K-6
Osmond, 883 H-19
Otoe, 14900 N-23
Overton, 538 N-14
Oxford, 1116 P-13
Papillion, 5606 L-23
Pawnee, 3600 P-23
Pawnee City, 1267 P-23
Paxton, 503 L-9
Pender, 1229 I-22
Perkins, 3700 N-8
Peru, 1380 O-24
Phelps, 10000 O-14
Pierce, 1360 I-19
Pierce, 8300 H-19
Plainview, 1494 H-19
Platte, 27600 K-19
Plattsmouth, 6371 M-24
Polk, 6200 L-19
Ponca, 984 G-21
Ralston, 4731 D-22
Randolph, 1130 H-20
Ravenna, 1356 M-15
Red Cloud, 1531 P-17
Red Willow, 12500 P-11
Richardson, 11500 P-24
Roanoke, 900 B-21
Rock, 2400 H-14
Rushville, 1137 F-6
St Edward, 853 K 18
St Paul, 2026 L-17
Saline, 13500 O-20
Sargent, 789 K-14
Sarpy, 89000 L-23
Saunders, 18300 L-22
Schuyler, 3597 K-21
Scottsbluff, 12900 I-2
Scotts Bluff, 38800 J-2
Seward, 5294 M-21
Seward, 14700 M-20
Shelby, 647 L-20
Shelton, 1028 N-16
Sheridan, 7900 G-6
Sherman, 4300 L-15
Sidney, 6403 L-4
Sioux, 1800 G 2
S Sioux City, 7920 G-22
Spalding, 676 J-17
Spencer, 606 F-16
Springfield, 795 M 23
Stanton, 1363 I-20
Stanton, 7100 J-20
Still Meadow, 950 B-22
Stromsburg, 1215 L 19
Stuart, 561 G-15
Sunnyslope, 770 B-21
Superior, 2779 O-18
Sutherland, 840 L-9
Sutton, 1361 N-18
Syracuse, 1562 N-23
Tecumseh, 2058 O-23
Tekamah, 1848 J-23
Terrytown, 747 J-2
Thayer, 7400 P-19
Thomas, 900 J-11
Thurston, 7200 I-22
Tilden, 947 I-18
Trenton, 770 P-10
Utica, 602 M-20
Valentine, 2662 F-11
Valley, 5400 K-15
Valley, 1595 L-23
Verdigre, 570 G-18
Wahoo, 3835 L-22
Wakefield, 1160 H-21
Walthill, 897 I-22
Washington, 15200 K-23
Wauneta, 738 O-9
Wausa 720 G-19
Waverly, 1152 M-22
Wayne, 5379 H-21
Wayne, 9300 H-20
Webster, 5000 P 16
Weeping Water, 1143 M-23
W Point, 3385 J-22
Wheeler, 1000 J-16
Wilber, 1483 O-21
Winnebago, 675 H-22
Wisner, 1315 I-21
Wood River, 1147 N-16
Wymore, 1790 P-22
York, 6778 M-19
York, 15000 M-19
Yossem's Paradise Valley, 500 B-22
Yutan, 507 L-22

NEVADA

See map p 60
‡ Independent City not included in any county
County names appear in bold face type

Cities & Counties

Alamo, 250 L-10
Austin, 300 G-6
Babbitt, 1579 I-4
Battle Mtn., 1856 D-7
Beatty, 900 M-7
Blue Diamond 300 O-10
Boulder City, 5223 O-11
Caliente, 916 K 11
Carlin 1313 D-8
Carson City, 30400 ‡H-2
Churchill, 12100 G-4
Clark, 376300 M-10
Crystal Bay, 900 H 1
Dayton, 250 H-2
Douglas, 14100 H-2
E. Ely 1992 G-10
E Las Vegas 6501 O-10
Elko, 7621 D-9
Elko, 16200 C-9
Ely, 4176 H-10
Empire, 300 E-3
Esmeralda, 900 K-6
Eureka, 1200 F-8
Eureka, 500 G-8
Fallon, 2959 G-4
Fernley, 900 G-3
Gabbs, 874 H-5
Gardnerville, 900 H-2
Hawthorne, 3539 I-4
Henderson, 16395 O-10
Humboldt, 7100 C-5
Indian Sprs., 900 N-9
Jackpot, 300 A-10
Lander, 3300 F-6
Las Vegas, 161200 N-10
Lincoln, 2900 K-10
Logandale, 320 M-11
Lovelock, 1571 E-4
Lund, 250 H-10
Lyon, 11100 H-3
McGill, 2164 G-10
Mason 300 H-3
Mesquite, 700 M-12
Mina, 425 I-5
Minden, 400 H-2
Mineral, 5800 I-4
N Las Vegas, 39500 N-10
Nye, 6400 J-8
Overton, 900 N-11
Pahrump, 500 N-8
Panaca, 500 K-11
Paradise, 43500 P-2
Pershing, 2800 E-4
Pioche, 600 J-11
Reno, 81400 G-2
Ruth, 750 G 10
Schurz, 300 H-3
Silver Sprs., 220 G-3
Sparks, 36900 G-2
Storey, 1200 G-2
Tonopah, 1716 J-6
Verdi, 500 G-1
Virginia City, 600 G-2
Wadsworth, 250 G-3
Washoe, 163500 D-2
Weed Hts., 650 H-3
Wells, 1081 C-10
White Pine, 10000 G-9
Winchester, 13981 N-10
Winnemucca, 3587 D-5
Yerington, 2010 H-3
Zephyr Cove, 900 H-1

NEW HAMPSHIRE

See map p 61
County names appear in bold face type

Cities & Counties

Alstead, 500 N-6
Alton, 900 M-10
Alton Bay, 900 M-10
Amherst, 750 P-9
Antrim, 950 O-7
Ashland, 1450 K-9
Atkinson, 900 P-11
Bartlett, 700 I-10
Bedford, 1300 O-9
Belknap, 39700 L-10
Belmont, 900 M-9
Bennington, 500 O-7
Berlin, 15256 G-10
Bethlehem, 700 H-8
Bow 500 N-9
Bradford, 450 N-7
Bristol, 1080 L-8
Campton, 600 J-8
Canaan, 600 L-7
Canobie Lake, 800 P-10
Carroll, 23900 H-10
Center Hbr 500 K-9
Cen Ossipee, 500 K-10
Charlestown, 1700 N-5
Cheshire, 58800 O-6
Chester, 500 O-10
Claremont, 13500 M-6
Colebrook, 1070 D-9
Concord, 28800 N-9
Contoocook, 1200 N-8
Conway, 1600 J-11
Coos, 35900 E-9
Danville, 500 P-11
Derry, 700 (11712◆) P-10
Dover, 21400 N-12
Dublin, 600 P-7
Durham, 7500 N-11
E. Derry 600 P-10
E Hampstead, 900 P-11
Enfield, 1500 L-6
Epping 1300 O-11
Exeter, 6600 O-11
Farmington, 2884 M-11
Fitzwilliam, 600 P-6
Franconia, 600 H-8
Franklin, 7292 M-8
Fremont, 450 O-11
Gilmanton, 600 M-9
Gilsum 500 O-6
Goffstown, 2500 O-9
Gorham, 2020 G-10
Grafton, 61900 J-8
Greenfield, 500 O-8
Greenland, 600 O-12
Greenville, 1450 P-8
Groveton, 1597 F-9
Hampstead, 500 P-10
Hampton, 6000 O-12
Hampton Beach, 900 P-12
Hampton Falls, 500 P-12
Hanover 6300 K-6
Henniker 1400 N-8
Hillsboro 2000 O-7
Hillsborough, 263500 P-8
Hinsdale, 1300 P-5
Holderness, 300 K-9
Hooksett, 1303 O-9
Hudson 750 (10638◆) P-9
Jackson, 300 I-10
Jaffrey, 2000 P-7
Keene, 21100 P-6
Kingston, 900 P-11
Laconia, 15100 L-9
Lancaster, 2350 G-9
Lebanon, 10100 L-6
Lincoln, 950 I-8
Lisbon, 1300 H-7
Little Boars Head 500 O-12
Littleton, 4500 H-8
Londonderry, 950 P-10
Manchester, 80900 O-9
Marlborough, 1231 P-6
Meredith, 1100 K-9
Merrimack, 1200 P-9
Merrimack, 91100 N-8
Milford, 6000 P-9
Milton, 1000 M-11
Nashua 66400 P-9
New Castle, 975 O-12
Newfields, 700 O-11
New Ipswich, 500 O-8
New London, 1500 M-7
Newmarket, 2800 O-11
Newport, 3500 M-6
Newton, 450 P-11
N Branch, 800 O-7
N Conway, 2000 I-11
Northfield, 1500 M-9
N Hampton, 1000 O-12
N Salem, 600 P-10
N Stratford, 650 E-9
N Walpole, 950 N-5
N Woodstock, 600 I-8
Peterborough, 2000 P-7
Pinardville, 4500 B-6
Pittsfield, 1800 M-10
Plaistow, 1800 P-11
Plymouth, 3200 K-8
Portsmouth, 24300 O-12
Raymond, 1200 O-10
Rochester, 21100 M-11
Rockingham, 181300 O-10
Rollinsford, 1200 N-12
Rye, 800 O-12
Rye Beach, 600 O-12
Salem, 1150 (24600◆) P-10
Sanbornville, 800 L 11
Seabrook, 700 P-12
Somersworth, 9026 N-12
S Hooksett, 1200 O-9
Strafford, 84300 M-11
Stratham, 500 O-12
Sullivan, 33700 N-6
Sunapee, 900 M-7
Suncook 4700 N-9
Tilton, 1105 M-9
Troy, 1400 P-6
Twin Mtn 400 H-9
Walpole, 700 O-5
Warner, 700 N-8
Warren, 450 J-7
Waterville Valley, 100 J-9
W Chesterfield 450 P-5
Westport, 450 P-6
W Swanzey, 900 P-6
Westville, 700 P-11
Whitefield, 1150 G-9
Wilton, 1500 P-8
Winchester 950 P-5
Winnisquam, 600 L-9
Wolfeboro, 2000 L-10
Wolfeboro Falls, 500 L-10
Woodsville, 1500 I-7

NEW JERSEY

See map pp 62-63
* City keyed to pp 64-65
‡ City keyed to p 87
County names appear in bold face type

Cities & Counties

Absecon, 6094 U-10
Allendale, 6240 D-13
Allentown, 1603 M-10
Almonesson, 2000 Q-6
Alpha, 2829 H-5
Arrowhead Vil., 3100 N-13
Asbury Park, 12900 M-14
Ashland 2600 ‡J-10
Atco, 2100 Q-7
Atlantic, 193500 T 7
Atlantic City, 42600 V-11
Atlantic Highlands, 5102 K-14
Audubon, 10802 P-6
Audubon Park, 1492 ‡I-8
Avalon 1283 X-8
Avenel, 13000 I-12
Avon by the Sea, 2163 M 14
Barrington 8409 P-6
Basking Ridge 4800 H-10
Bayonne, 73200 H-13
Beach Haven, 1488 T-12
Beachwood, 4390 P-13
Belford 6000 K-13
Belleville, 36600 G-13
Bellmawr, 15618 P-6
Belmar, 5782 M-14
Belvidere, 2722 G-6
Bergen, 863600 D-13
Bergenfield, 26000 E-14
Berkeley Hts., 13078 H-11
Berlin, 4997 Q-7
Bernardsville, 6652 H-10
Beverly, 3105 N-7
Blackwood, 6600 Q-6
Blenheim, 1100 ‡L-9
Bloomfield, 52000 G-13
Bloomingdale, 7797 E 12
Bogota, 8960 *J-9
Boonton, 9261 F-11
Bordentown, 4490 M-9
Bound Brook, 10450 I-10
Bradley Beach, 4163 M-14
Brick Town, 3200 N-13
Bridgeton, 20100 U-4
Brielle, 3594 N-14
Brigantine, 6741 U-11
Brooklawn, 2870 ‡I-8
Brookwood, 4000 M-12
Browns Mills, 7144 O-10
Browntown, 4200 K-12
Budd Lake, 3168 F-8
Buena, 3283 T-7
Burlington, 12010 N-7
Burlington, 368100 P-9
Butler, 7051 E-11
Caldwell, 8677 F-12
Camden, 86600 P 5
Camden, 477200 Q-7
Candlewood, 3800 N-12
Cape May, 4392 Z-7
Cape May, 79000 W-7
Cape May Court House, 2062 X-8
Carlstadt, 6724 *K-7
Carneys Point, 2500 R-3
Carteret, 21900 I-12
Cedar Gr., 15582 F-12
Cedar Knolls, 3000 G-11
Centre City, 2500 Q-5
Chatham, 9566 G-11
Cheesequake, 2100 K-12
Cherry Hill, 68000 P-6
Cinnaminson, 16962 O-6
Clark, 17500 I-12
Clayton, 5193 R-6
Clementon, 4492 Q-6
Cliffside Park, 18891 F-14
Cliffwood, 3500 K-13
Cliffwood Beach, 6200 J-12
Clifton, 76800 F-13
Clinton, 1742 H-7
Closter, 8604 E-14
Collingswood, 17422 P-6
Colonia, 23200 I-12
Cranford, 25700 H-12
Cresskill, 8298 E-14
Crestwood Vil., 2000 P-11
Cumberland, 134100 U-5
Delanco 4157 N-7
Delran, 10065 O-7
Demarest, 5133 *G-10
Denville, 14045 F-10
Deptford, 3000 Q-5
Dover, 14900 F-10
Dumont, 20155 E-14
Dunellen, 7072 I-11
E. Brunswick, 33100 (33600◆) J 11
E Hanover, 7734 G-11
E Keansburg, 3100 *X-6
E Newark, 1922 *N-5
E Orange, 70800 G-12
E. Rutherford, 8536 *L-7
E Windsor, 15000 (19788◆) L-10
Eatontown, 14619 L-14
Edgewater, 4987 *L-10
Edgewater Park, 7412 N-7
Edison, 65000 J-11
Egg Hbr City, 4304 T-9
Eldridge Park, 1900 T-16
Elizabeth, 99100 H-12
Elmer, 1592 S-5
Elmwood Park, 18900 *I-6
Emerson, 8428 E-14
Englewood, 21800 F-14
Englewood Cliffs, 5938 F-15
Essex, 828100 G-12
Essex Fells, 2541 *L-2
Ewing, 30400 (35200◆) L-8
Fairfield, 6884 F-12
Fair Haven, 6142 K-14
Fair Lawn, 35400 E-13
Fairview, 10698 *J-2
Fanwood, 8920 H-11
Fellowship, 1900 ‡H-11
Finderne 4500 I-10
Flemington, 3917 J-7
Florence, 4000 N-8
Florham Park, 8094 G-11
Folsom, 1767 S-8
Fords, 14000 J-12
Forked River, 1422 Q-13
Ft Lee, 2800 F-14
Franklin 4236 D-10
Franklin Lakes, 7550 D-13
Freehold, 10545 L-12
Freewood Acres, 1500 M-12
Frenchtown, 1459 J-6
Garfield, 26500 F-13
Garwood, 5260 *Q-2
Gibbsboro, 2634 Q-7
Gibbstown, 5676 Q-4
Gilford Park, 3200 O-13
Gillette, 2200 H-11
Gladstone, 1924 H-9
Glassboro, 12938 R-5
Glendola, 2300 M-14
Glendora, 5400 ‡J-9
Glen Ridge, 8518 *M-4
Glen Rock, 13011 E-13
Gloucester, 198500 S-6
Gloucester City, 14707 P-5
Greenfields Vil 1300 ‡K-6
Groveville, 1800 M-9
Guttenberg, 5754 *M-9
Hackensack, 34000 F-14
Hackettstown, 9472 F-8
Haddonfield, 11200 P-6
Haddon Hts., 9365 ‡I-9
Haddon Hills, 2200 ‡I-9
Haledon, 6767 E-13
Hamburg, 1820 C-10
Hamilton Square, 10000 M-9
Hammonton, 11464 S-8
Harrington Park 4841 *F-10
Harrison, 11811 G-13
Hasbrouck Hts 13651 F-14
Haworth, 3760 *H-5
Hawthorne, 18900 E-13
Hazlet, 18000 K-13
High Bridge, 2606 H-7
Highland Park, 14385 J-11
Highlands, 3916 K-14
Hightstown, 5431 L-10
Hillsdale, 11768 E-14
Hillside, 21700 H-12
Hilltop, 1200 *K-9
Hoboken, 36300 G-14
Ho-Ho-Kus, 4348 *K-6
Holiday City, 3500 O-13
Hopatcong, 9052 E-9
Hopelawn, 2300 *U-2
Hopewell, 2271 K-8
Hudson, 554200 G-14
Hunterdon, 81700 I-7
Irvington, 56900 H-12
Iselin, 18400 I-12
Jamesburg, 4584 K-11
Jersey City, 231000 G-14
Keansburg, 9720 J-13
Kearny, 39300 G-13
Kendall Park, 7412 K-10
Kenilworth, 9165 *Q-2
Kenvil, 1700 F-9
Keyport, 7205 J-13
Kinnelon, 7600 E-11
Lake Hiawatha, 11389 F-11
Lake Hopatcong, 1941 E-9
Lakehurst, 2641 O-12
Lake Riviera, 3500 N-13
Lakewood, 32300 N-12
Lambertville, 4359 K-7
Laurel Sprs., 2566 ‡K-10
Laurence Hbr., 3500 J-12
Lavallette, 1509 O-14
Lawnside, 2757 ‡J-10
Lawrenceville, 1800 L-8
Leonardo 3600 K-14
Leonia 8847 *K-9
Lincoln Park 9034 E-12
Lincroft 4100 L-13
Linden, 39300 I-12
Lindenwold, 12199 Q-6
Linwood 5159 V 10
Little Falls, 11727 F-12
Little Ferry, 9064 *K-8
Little Silver 6010 K-14
Livingston, 31200 G-12
Lodi, 23000 F-14
Long Branch 29400 L-14
Long Valley, 1645 G-8
Lyndhurst, 19600 G-13
Madison, 16710 G-11
Magnolia, 5893 P-6
Mahwah 7500 (10800◆) D-13
Manahawkin, 1278 R-12
Manasquan, 4971 N-14
Mansfield, 2597 N-9
Mantua, 1900 Q-5
Manville, 13029 I-10
Maple Shade, 23600 O-6
Maplewood, 24300 *O-2
Margate City, 10576 V-10
Marlton, 10180 P-7
Matawan, 9136 K-12
Mays Ldg., 1272 U-8
Maywood, 11087 *I-8
Medford 1448 P-8
Medford Lakes, 4792 P-8
Mendham, 3729 G-9
Menlo Park Ter., 4300 *U-1
Mercer, 322500 L-8
Mercerville, 15000 M-9
Merchantville, 4425 O-6
Metuchen, 13600 I-11
Middlesex, 15038 I-10
Middlesex, 592800 K-11
Middletown, 16000 (57000◆) K-13
Midland Park, 8159 E-13
Milford, 1230 I-6
Millburn, 21000 H-12
Millington, 2200 H-10
Milltown, 6470 J-11
Millville, 25300 U-6
Mine Hill, 3557 F-9
Monmouth, 495800 L-13
Monmouth Beach, 2042 L-14
Montclair, 42000 G-12
Montvale, 7327 D-14
Montville 2700 (11846◆) F-11
Moonachie, 2951 *K-8
Moorestown, 15577 O-7
Morris, 402100 F-10
Morris Plains, 5540 F-10
Morristown, 16700 G-10
Mtn Lakes, 4739 F-11
Mountainside, 7520 H-11
Mt. Arlington, 3590 E-9
Mt. Ephraim, 5625 I-8
Mt. Freedom, 1621 F-10
Mt Holly, 12713 O-8
National Park, 3730 P-5
Navesink, 1500 K-14
Neptune, 24800 (28100◆) M-14
Neptune City, 5502 M-14
Netcong, 2858 F-9
Newark, 301000 G-13
New Brunswick, 46300 J-11
New Egypt, 1769 N-10
Newfield, 1487 T-6
New Milford, 19149 *H-9
New Providence, 13796 H-11
Newton, 7297 D-8
N Arlington, 18096 *M-6
N Bergen, 47400 G-14
N Branch, 2500 I-9
N Brunswick, 19600 J-10
N. Caldwell, 6733 F-12
N Cape May, 3812 Y-7
Northfield, 8646 U-10
N Haledon, 7614 E-13
N Plainfield, 18800 I-11
Northvale, 5177 E-14
N Wildwood, 3914 Y-8
Norwood, 4398 *F-10
Nutley, 31400 G-13
Oakhurst, 4600 L-14
Oakland, 14420 D-12
Oaklyn, 4626 ‡I-9
Oak Valley, 7000 ‡L-7
Ocean, 338900 P-12
Ocean City, 10575 V-10
Ocean Gr., 4200 M-14
Oceanport, 7503 L-14
Ogdensburg, 2222 D-9
Old Bridge, 13100 K-11
Old Tappan, 3917 E-14
Oradell, 8903 *H-8
Orange, 29000 G-12
Oxford, 1411 G-6
Palisades Park 13351 F-14
Palmyra, 6969 O-6
Paramus, 28300 E-14
Park Ridge, 8709 *E-8
Parkway Pines, 2200 N-13
Parsippany, 7488 F-11
Passaic, 46100 F-13
Passaic, 457700 D-11
Paterson, 136200 F-13
Paulsboro, 8084 Q-4
Pemberton, 1344 O-9
Pennington, 2151 L-8
Pennsauken, 33800 O-6
Penns Gr., 5727 R-3
Pennsville, 11014 (16600◆) R-2
Pequannock, 5900 E-12
Perth Amboy, 33700 J-12
Phillipsburg, 17849 H-5
Pine Hill, 5132 Q-6
Piscataway, 37000 I-11
Pitman, 10257 R-5
Plainfield, 42000 I-11
Pleasant Plains, 1500 O-13
Pleasantville, 14700 U-10
Point Pleasant, 15968 N-14
Point Pleasant Beach, 4882 N-14
Point Pleasant Manor, 1400 N-13
Pompton Lakes 11397 E-12
Pompton Plains, 8000 E-12
Port Monmouth, 3600 J-13
Port Norris, 1900 W-6
Port Reading, 4800 I-12
Princeton, 60900 K-9
Princeton Jct., 2000 L-9
Prospect Park 5176 *H-5
Rahway, 27500 I-12
Ramblewood, 3600 P-7
Ramsey, 12571 D-13
Rancocas Woods, 1400 ‡F-14
Raritan, 6691 I-9
Red Bank 11800 K-14
Ridgefield, 11308 F-14
Ridgefield Park, 13990 *K-9
Ridgewood, 25200 E-13
Ringwood, 10393 C-12
Rio Grande, 1203 Y-7
Riverdale, 2729 E-12
River Edge 12850 E-14
River Plaza, 1900 K-14
Riverside, 8591 O-7
Riverton, 3412 O-6
River Vale, 8883 E-14
Rochelle Park, 6380 *I-7
Rockaway, 6383 F-10
Roebling, 3600 N-8
Roseland 4453 *L-2
Roselle, 21400 H-12
Roselle Park, 14277 *Q-2
Rumson, 7421 K-14
Runnemede, 10475 Q-6
Rutherford, 19100 F-13
Saddle Brook, 15975 *I-7
Saddle River, 2437 *E-7
Salem, 7648 S-3
Salem, 64100 S-3
Sayreville, 33500 J-11
Sayre Woods S., 12100 K-12
Scotch Plains, 22200 H-11
Seabrook, 1569 T-5
Sea Girt, 2207 N-14
Sea Girt Estates, 1400 N-14
Sea Isle City, 1712 X-9
Seaside Park, 1432 P-14
Secaucus, 13228 G-14
Sewaren, 2600 *U-2
Sewell, 1900 Q-5
Ship Bottom, 1079 S-13
Shrewsbury, 3315 L-14
Silverton, 2000 O-13
Slackwood, 8100 L-8
Somerdale, 6510 ‡J-10
Somerset, 20300 J-10
Somerset, 208900 J-9
Somers Point, 7919 V-9
Somerville, 14600 I-9
S Amboy, 9338 J-12
S Hackensack, 2412 *J-8
S Orange, 16971 G-12
S Plainfield, 21000 I-11
S River, 15428 J-11
S Toms River 3981 P-13
Sparta, 6262 (10819◆) D-9
Spotswood, 7891 K-11
Springfield, 15740 H-12
Springfield, 15740 H-12
Spr. Lake 3896 M-14
Spring Lake Hts., 4602 M-14
Stanhope, 3040 F-9
Stirling, 2000 H-10
Stone Hbr., 1089 Y-8
Stratford, 9801 Q-6
Succasunna, 7400 F-9
Summit, 21900 H-11
Surf City, 1129 R-13
Sussex 2038 C-9
Sussex, 111800 D-9
Swedesboro, 2287 R-4
Teaneck, 40300 F-14
Tenafly, 14827 E-14
Thorofare, 1400 Q-5
Tinton Falls 8395 L-13
Toms River, 7303 O-13
Totowa, 11580 F-12
Towaco, 1400 F-12
Trenton, 97000 M-8
Troy Hills, 2800 F-11
Tuckerton, 1926 S-12
Twin Rivers, 1500 L-10
Union, 49800 H-12
Union, 505800 H-11
Union Beach, 6472 J-13
Union City, 49900 G-14
Upper Saddle River, 7949 D-13
Ventnor City, 10385 V-10
Verona, 15067 F-12
Villas, 3155 Y-7
Vineland, 54900 T-6
Waldwick, 12313 E-13
Wallington, 10284 *K-6
Wanamassa, 4000 M-14
Wanaque, 8636 D-12
Warren, 3500 I-10
Warren, 82900 G-6
Washington, 5943 G-7
Watchung, 4750 H-11
Wayne, 48700 E 12
Weehawken, 13383 *N-9
Wenonah, 2364 Q-5
W Berlin, 3300 Q-7
W Caldwell, 11913 *K-2
W Cape May, 1005 Z-7
Westfield, 31900 H 11
W Long Branch, 6845 L-14
W Milford, 1600 (17700◆) C-11
Westmont, 5700 ‡H 9
W New York, 34900 G-14
W Orange, 42900 G-12
W Paterson, 11692 *J 4
Westville, 5170 P-5
Westville Gr., 3100 ‡J-8
Westwood, 11105 E-14
Wharton, 5535 F 10
Whippany, 6800 F-11
White Horse, 10600 M-9
White Meadow Lake 6300 E-10
Whitman Square, 2600 R 6
Wildwood, 4110 Y-8
Wildwood Crest, 3483 Y-8
Williamstown, 4075 R 6
Willingboro, 43100 O-7
Woodbine, 2625 W-8
Woodbridge, 14200 I-12
Woodbury, 10500 Q-5
Woodbury Hts., 3621 Q-5
Woodcliff Lake 5506 *E-8
Woodlynne, 3101 ‡H-8
Wood-Ridge, 8311 *K-7
Woodstown, 3137 S-4
Wrightstown, 2719 O-9
Wyckoff, 16039 E 13
Yardville, 8100 M-9

NEW MEXICO

See map p 70.
County names appear in bold face type.

Cities & Counties

Acomita, 500 F-3
Adobe Acres, 2600 Q-8
Agua Fria, 850 P-5
Alameda, 6000 F-5
Alamogordo, 22100 K-7
Albuquerque, 294700 F-5
Alcalde, 800 D-6
Ambrosia Lake, 300 E-3
Anthony, 1728 M-5
Arenas Valley, 500 K-2
Armijo, 14500 Q-9
Arroyo Seco 500 C-7
Artesia, 10315 K-10
Aztec, 3354 B-3
Bayard, 2908 K-3
Belen, 4823 G-5
Bernalillo, 2016 F-5
Bernalillo, 386800 G-5
Black Rock, 500 F-1
Bloomfield, 1574 C-3
Bluewater, 500 F-3
Bosque Farms, 1699 G-5
Canjilon, 300 C-5
Capitan, 439 J-7
Carlsbad, 27000 L-10
Carrizozo, 1123 I-7
Casa Blanca, 350 F-4
Catron, 2400 I-3
Cedar Crest, 900 F-6
Central, 1864 K-2
Chacon, 300 D-7
Chama, 899 B-5
Chamisal, 600 D-7
Chaves, 51900 I 10
Chimayo, 1300 D-6
Cimarron, 927 C-8
Clayton, 2931 C-11
Cliff, 400 K-2
Cloudcroft, 525 K-7
Clovis, 31800 G-12
Cochiti, 400 E-6
Colfax, 13900 B-8
Cordova, 600 D-7
Corona, 262 H-7
Crownpoint, 900 E-2
Cuba, 415 D-5
Cubero, 400 F-4
Curry, 42500 G-12
De Baca, 2300 H-9
Deming, 8343 M-3
Dexter, 746 J-10
Dixon, 350 D-6
Dona Ana, 300 L-5
Dona Ana, 87100 L-5
Dulce, 900 B-4
Eddy, 49100 L-9
Edgewood, 600 F-6
Espanola, 4528 D-6
Estancia, 721 G-6
Eunice, 2641 L-12
Farmington, 32700 B-2
Five Points, 4100 P-9
Flora Vista, 500 B-2
Ft Stanton, 300 J-7
Ft Sumner, 1615 G-10
Fruitland, 700 B-2
Gallina, 400 D-5
Gallup, 21300 E-1
Gamerco, 400 E-1
Garfield, 300 K-4
Gila, 350 K-2
Grant, 23600 K-1
Grants, 8768 F-3
Guadalupe, 5000 G-9
Hacienda Acres, 300 L-5
Hagerman, 953 J-10
Hanover, 500 K-3
Harding, 1400 D-10
Hatch, 867 L-4
Hidalgo, 6400 N-2
High Rolls Mtn Park, 650 K-7
Hobbs, 32100 K-12
Holman, 400 D-7
Hurley, 1796 L-3
Isleta, 1800 F-5
Jal, 2602 M 12
Jemez Pueblo, 1197 E-5
Jemez Sprs., 356 E-5
Kirtland, 1500 B-2
Laguna, 800 F-4
Lake Arthur, 306 K-10
Lake Valley, 300 D-2
La Luz, 800 K-7
La Mesa, 900 M-5
Las Cruces, 42100 L-5
Las Vegas, 13835 E-8
Lea, 59000 J-11
Lemitar, 400 H-5
Lincoln, 11100 I-8
Loco Hills, 300 K-10
Logan, 386 E-11
Lordsburg, 3429 L-1
Los Alamos, 17100 D-6
Los Alamos, 17100 D-5
Los Chavez, 500 G-5
Los Lunas, 973 G-5
Los Padillas, 1800 F-5
Loving, 1192 L-10
Lovington, 8915 K-12
Luna, 15500 L-3
McCartys, 400 F-3
McKinley, 64900 E-3
Magdalena, 652 H-4
Maxwell, 393 C-9
Melrose, 636 G-11
Mescalero, 900 J-7
Mesilla, 1713 M-5
Mesquite, 400 M-5
Mexican Sprs., 500 E-1
Milan, 2222 F-3
Mora, 5200 D-8
Mora, 900 D-8
Moriarty 758 F-6
Mountainair, 1022 G-6
Mtn. View, 1900 Q-10
Nambe, 350 D-6
Navajo, 950 E-1
Oil Cen., 270 L-12
Ojo Caliente, 500 C-6
Organ, 500 L-5
Otero, 40600 L-7
Paguate, 400 F-4
Pajarito, 1500 F-5
Pecos, 598 E-7
Penablanca, 375 E-6
Penasco, 900 D-7
Peralta, 325 G-5
Placitas 450 F-6
Playas 650 M-2
Portales, 10554 H-11
Prewitt, 400 F-3
Pueblo Pintado, 300 D-3
Quay, 11200 F-11
Questa, 1095 B-7
Rainsville, 300 D-8
Ramah, 600 F-2
Ranches of Taos 1200 C-7
Raton, 6962 B-9
Red River, 185 B-7
Reserve, 354 I-1
Rio Arriba, 28100 C-5
Rio Rancho, 5000 F-5
Roosevelt, 16200 H-11
Roswell, 41800 J-9
Roy, 476 D-10
Ruidoso, 2216 J-7
Ruidoso Downs, 702 J-7
San Antonio, 500 I-5
Sandoval, 25300 E-4
San Felipe Pueblo 1187 E-6
San Jon, 308 F-11
San Juan, 74900 C-2
San Juan Pueblo, 600 D-6
San Miguel, 23100 E-8
San Patricio, 300 J-8
San Rafael, 560 F-3
Santa Cruz, 600 D-6
Santa Fe, 47400 E-6
Santa Fe, 67800 F-6
Santa Rosa, 2485 E-9
Santo Domingo Pueblo, 1662 E-6
Shiprock, 900 B-1
Sierra, 9700 K-5
Silver City, 8557 K-2
Socorro, 5849 I-5
Socorro, 10400 H-5
Springer, 1574 C-9
Sunland Park, 1402 N-6
Talpa, 500 C-7
Taos, 2475 C-7
Taos, 20700 B-7
Taos Pueblo, 1030 C-7
Tatum, 982 J-12
Texico, 772 G-12
Thoreau, 950 E-2
Tierra Amarilla, 800 C-5
Toadlena, 300 D-1
Tohatchi, 800 E-1
Tome, 400 G-5
Torrance, 7900 G-7
Truchas, 400 D-7
Truth or Consequences, 4656 K-4
Tucumcari, 7189 F-11
Tularosa, 2851 K-6
Tyrone, 950 L-2
Union, 5000 B-11
University Park, 3700 L-5
Valencia, 52900 G-3
Vanderwagen, 300 F-1
Vaughn, 867 G-8
Velarde, 400 D-6
Villanueva, 300 F-7
Wagon Mound, 630 D-9
Waterflow, 500 B-2
Williamsburg, 367 K-4
Zuni, 3958 F-1

NEW YORK

Index keys EA to EZ refer to Eastern NY, pp 66-67
WA to WQ refer to Western NY, pp. 68-69
* City keyed to pages 64-65
County names appear in bold face type

Cities & Counties

Adams, 1951 EH-5
Addison, 2104 WI-19
Afton, 1064 EQ-7
Airmont, 1900 *C-6
Akron, 2863 WD-14
Albany, 107100 EN-15
Albany, 292000 EQ-14
Albertson, 11200 WQ-13
Albia, 1100 EX-8
Albion, 5122 WC-15
Alden, 2651 WE 14
Alexandria Bay, 1440 EE-6
Alfred, 3804 WI-17
Allegany, 2050 WJ-14
Allegany, 53100 WI-16
Altamont, 1561 EN-13
Amagansett, 1800 WM-24
Amenia, 1157 ES-16
Amherst, 66100 WE-13
Amityville, 9794 WP-15
Amsterdam, 23900 EM-13
Andover, 1214 WI-17
Angelica, 948 WH-16
Angola, 2676 WF-12
Angola on the Lake 1573 WF-12
Antwerp, 872 EF-7
Apalachin, 1233 ER-5
Aquebogue, 1300 WM 20
Arcade, 1972 WG-14
Ardsley, 4470 *F-13
Arkport, 984 WH-17
Arlington, 11203 ET-14
Armonk, 5900 EW-15
Armor, 1300 WF-13
Athens, 1718 EP-14
Atlantic Beach, 1640 *T-16
Attica, 2911 WE-15
Auburn, 31800 EM-3
Aurora, 1072 EN-2
Au Sable Forks, 2100 ED-15
Averill Park, 1500 EN-15
Avoca, 1153 WH-18
Avon, 3260 WE-17
Babylon, 14300 WP-15
Bainbridge, 1674 EP-8
Baldwin, 35100 WP-13
Baldwinsville, 6298 EL-4
Ballston Spa, 4968 EL-14
Balmville, 3214 EU-14
Bardonia, 1400 *B-9
Batavia, 17400 WE-15
Bath, 6053 WH-19
Baxter Estates, 1026 *K-17
Bayport, 8900 WO-17
Bay Shore, 31200 WP-16
Bayville, 6147 WN-14
Beacon, 13255 EU-14
Bedford, 1200 EV-15
Bedford Hills, 3200 EV-15
Belfast, 900 WH-15
Bellerose, 1136 *O-16
Bellerose Terrace 2050 *O-16
Bellport, 3046 WO-18
Belmont, 1102 WI-16
Bergen, 1018 WD-16
Bergholtz, 850 WB-4
Berlin, 850 EN-16
Bethpage, 29900 WO-14
Big Flats, 2500 WI-20
Big Tree, 1000 WF-13
Binghamton, 59000 ER-6
Black River, 1307 EG-6
Blasdell, 3910 WF-13
Blauvelt, 5426 EW-14
Blooming Gr., 900 EU-13
Blue Point, 3250 WO-17
Bohemia 9800 WO-17
Bolivar, 1379 WJ-15
Bolton Ldg., 1500 EI-15
Boonville, 2488 EJ-8
Bowmansville, 1200 WE-13
Brentwood 48800 WO-16
Brewerton, 2000 EK-5
Brewster, 1638 EU-15
Briarcliff Manor, 6521 EW-15
Bridgehampton, 950 WM 23
Brighton, 34600 WL-3
Brightwaters, 3808 WP-16
Broadalbin, 1452 EL-13
Brockport, 7878 WC-16
Brocton, 1370 WH-10
Bronx, 1266000 EX-14
Bronxville, 6674 EX-15
Broome, 220000 EQ-7
Brownville 1187 EG-5
Buchanan, 2110 EV-14
Buffalo 368000 WE-12
Burnt Hills, 2000 EM-14
Caledonia 2327 WE-17
Calverton 900 WN-20
Cambridge, 1769 EL-16
Camden, 2936 EK-6
Camillus 1534 EL 4
Canajoharie, 2686 EM 11
Canandaigua 10488 WE-19
Canastota, 5033 EL-6
Candor, 939 EQ-4
Canisteo 2772 WI-18
Canton, 6398 ED-9
Cape Vincent, 820 EF-4
Carmel, 3395 EU-15
Carthage, 3889 EG-7
Cassadaga, 905 WH-11
Castile 1330 WG-16
Castleton on Hudson, 1730 EO 15
Catskill, 5317 EQ-14
Cattaraugus, 1200 WH-12
Cattaraugus, 88900 WH-14
Cayuga, 78800 WF-22
Cayuga Hts., 3130 EP-3
Cazenovia, 3031 EM-6
Cedarhurst, 6941 *R-16
Celoron, 1456 WJ-11
Centereach, 34600 WN-17
Cen. Moriches, 4000 WO-19
Centerport, 3100 WN 15
Central Islip, 26000 WO-16
Central Nyack, 1400 *C-11
Central Square, 1298 EK-5
Chadwicks, 1500 EL-8
Champlain, 1426 EA-15
Champlain Park, 860 EC-16
Chappaqua, 5100 EW-15
Chateaugay, 976 EB-13
Chatham, 2239 EP-15
Chautauqua, 146700 WH-10
Cheektowaga, 100400 WF-7
Chemung, 97800 WI-21
Chenango, 50000 EO-7
Chenango Bridge, 2600 EQ-6
Chester, 1627 EV-13
Chili Cen., 5300 WD-17
Chittenango, 3605 EL-6
Churchville, 1065 WD-16
Cicero, 900 EL-5
Clarence, 2014 WE-14
Clarence Cen., 1332 WD-13
Claverack, 900 EQ-15
Clayton, 4021 EF-5
Cleveland, 821 EK-6
Clifton Sprs., 2058 WE-19
Clinton, 2271 EL-8
Clinton, 85800 EB-14
Clintondale, 900 ET-14
Clinton Park, 1000 EZ-6
Clyde, 2828 WD-21
Cobleskill, 4368 EN-12
Coeymans, 950 EQ-14
Cohocton, 897 WG-18
Cohoes, 17000 EN-15
Cold Spr., 2083 EU-14
Cold Spring Hbr. 5490 WN-14
Colonial Vil., 1100 WD-12
Colonie, 8701 EN-14
Columbia, 55700 EP-15
Commack, 24300 WN-16
Congers, 5000 EW-14
Conklin 1900 ER-6
Constantia, 900 EK-5
Cooperstown 2403 EN-10
Copiague, 21000 WP-15
Coram, 5400 WN 18
Corinth, 3267 EK-14
Corning, 13800 WI-20
Cornwall on the Hudson, 3131 EU-14
Cortland 21800 EO-5
Cortland, 50700 EO-5
Coxsackie, 2399 EP-14
Croton Falls, 1200 EV-15
Croton-on-Hudson, 7523 EV-14
Crown Point, 900 EG-16
Crugers, 1600 EV-14
Cuba, 1735 WI-15
Cutchogue, 1000 WM-21
Dannemora, 3735 EC-14
Dansville, 5436 WG-17
Deer Park, 33400 WO-15
Defreestville 1000 EN-15
Delaware, 47700 EP-9
Delevan, 994 WG-14
Delhi, 3017 EP-10
Delmar, 8900 EN-14
Depew, 27800 WE-13
Deposit, 2061 ER-8
Derby, 1200 WF-12
De Witt, 10032 EL-5
Dexter, 1061 EG-5
Dobbs Ferry, 10353 EW-14
Dolgeville, 2872 EL-10
Downsville, 950 ER-10
Dryden, 1490 EO-4
Dundee, 1539 WG 20
Dunkirk, 15500 WG-10
Dutchess, 234800 ES-15
Earlville, 1050 EN-7
E Atlantic Beach, 1800 *T-17
E Aurora, 7033 WF-13
E. Cayuga Heights, 2611 EO 4
Eastchester, 22600 *H-14
E Glenville, 11800 EM-14
E Greenbush, 1600 EO-15
E Hampton, 1753 WM-24
E Hills, 8624 WO-13
E Irvington, 900 *D-13
E Islip, 13700 WO-16
E Marion, 900 WL-22
E Meadow 47300 WO-14
E Moriches, 1800 WO-19
E Northport 22200 WN-15
E Norwich, 3650 WN-14
E. Patchogue, 8300 WO-18
Eastport, 1308 WO-19
E Quogue, 1200 WN-21
E Rochester 8347 WD-18
E. Syracuse, 4333 EL-5
Eden 3000 WF-12
Elbridge, 1040 EL-3
Ellenville, 4482 ET-12
Ellicottville, 955 WI-13
Elma 2800 WE-13
Elmira, 34900 WJ-21
Elmira Hts., 4906 WI-21
Elmont, 30000 WP-13
Elmsford, 3911 EW-15
Elsmere 5000 EN-14
Elwood 15400 WN-15
Endicott 16800 ER-5
Endwell, 15999 ER-5
Erie, 1063900 WG-12
Essex, 36200 EF-14
Fair Haven, 859 EK-2
Fairmount, 8700 EL-4
Fairport, 6474 WD-18
Fairview, 2600 *E-14
Falconer, 2983 WI-11
Farmingville, 5700 WN-17
Fayetteville, 4996 EL-5
Fernwood, 3659 EK-15
Fishkill, 913 EU-14
Flanders, 1905 WN-20
Floral Park, 17900 WO-13
Florida, 1674 EV-12
Flower Hill, 4486 *L-17
Fluvanna, 1000 WI-11
Fonda, 1120 EM-12
Forestville, 908 WG-11
Ft Covington, 980 EA-11
Ft Edward, 3733 EK-15
Ft Montgomery, 950 EV-14
Ft Plain, 2809 EM-11
Ft Salonga, 4800 WN-16
Frankfort, 3305 EL-9
Franklin, 45800 EC-12
Franklin Square, 32800 WP-13
Franklinville, 1948 WH-14
Fredonia, 10326 WH-10
Freeport, 38900 WP-13
Freetown, 1578 WM-24
Frewsburg, 2000 WJ-11
Friendship, 1285 WI-15
Fulton, 14003 EK-4
Fulton, 54900 EL-12
Fultonville, 812 EM-12
Galeville, 5600 EL-5
Gang Mills, 1258 WI-20
Garden City, 26700 WO-13
Gardnertown 2000 EU 14
Gasport, 950 WC 14
Gates 30400 WD-17
Genesee, 61600 WE-15
Geneseo, 5714 WF-17
Geneva, 16200 WE-20
Getzville, 1400 WD-13
Glasco, 1169 ER-14
Glen Cove, 25600 WN-13
Glenham, 2720 EU-14
Glenmont, 900 EN-15
Glens Falls, 17000 EK-15
Glenwood Ldg., 1300 WN-13
Gloversville, 17400 EL 12
Goldens Bridge, 1101 EV-15
Goshen, 4342 EU-12
Gouverneur, 4574 EE-7
Gowanda, 3110 WH-12
Grand Island, 900 WE-12
Granville, 2784 EJ-16
Great Neck, 10798 WO 12
Great Neck Estates 3131 *M-16
Great River, 1800 WO-16
Greece 63700 WC-17
Greene, 1874 EP-6
Greene, 40900 EQ-13
Green Island, 3297 EN-15
Greenlawn, 8600 WN-15
Greenport, 2481 WL-22
Greenville, 5500 *F-14
Greenwich, 2092 EL-16
Greenwood Lake, 2262 EV-13
Groton, 2112 EO-4
Guilderland, 1700 EN-14
Hagaman, 1410 EM-13
Halesite, 4100 WN-15
Hamburg, 10215 WF-13
Hamilton, 3636 EN-7
Hamilton, 5100 EH-11
Hammondsport 1066 WH-19
Hampton Bays, 3550 WN 21
Hancock, 1688 ER 8
Hbr Hills 1500 *M 16
Harriman, 955 EV-13
Harris Hill, 4800 WE-13
Harrison, 21544 EX-15
Harrisville, 836 EF-8
Hartsdale, 12226 EW-15
Harts Hill, 4000 EB-1
Hastings-on-Hudson, 9479 EX 14
Hauppauge 14200 WO 16
Haverstraw, 8198 EV 14
Hawthorne 4900 *B-14
Hempstead, 39300 WP-13
Henrietta, 1200 WD-18
Herkimer, 8960 EL-10
Herkimer, 66600 EJ-10
Herthum Hts., 900 EB-1
Hewlett, 6880 *R-17
Hicksville, 50000 WO-14
High Falls, 950 ES-13
Highland, 2184 ET-14
Highland Falls, 4638 EV-14
Highland Mills 1100 EV 13
Hillburn, 1058 *B-5
Hillcrest, 5357 EW-14
Hilton, 2440 WC-17
Holbrook, 12800 WO 17
Holland, 1000 WG-14
Holley, 1868 WC-16
Holtsville, 4200 WO 17
Homer 4143 EO-5
Honeoye Falls 2248 WE-18
Hoosick Falls, 3897 EM-16
Hopewell Jct., 2055 ET-5
Hornell, 11000 WH-17
Horseheads, 7989 WI-21
Houghton, 1620 WH-15
Howes Cave, 120 EN-12
Hudson 7100 EQ 15
Hudson Falls 7917 EK-15
Huntington, 12601 WN-15
Huntington Sta., 30300 WN-15
Hurley, 4081 ER-14
Hyde Park, 2805 ES-14
Ilion 9808 EL-9
Indian Vil., 950 EM-5
Inwood, 8200 *S-16
Irondequoit, 57000 WC-18
Irvington, 5878 *E-13
Islip, 12100 WO-16
Islip Ter., 5200 WO-16
Ithaca, 31500 EP-3
Jamesport 900 WM-21
Jamestown, 36100 WJ-11
Jamesville, 1300 EM-5
Jefferson, 95000 EF-6
Jefferson Valley 3600 EV-15
Jericho, 14200 WO 14
Johnson City, 18025 ER-6
Johnstown, 10045 EL-12
Jordan, 1493 EL 3
Katonah, 3600 EV-15
Keeseville 2122 ED-15
Kenmore, 22000 WE-12
Kensington, 1402 *M-16
Kerhonkson, 1243 ES-13
Keuka Park, 850 WG-20
Kinderhook, 1233 EP-15
Kings (Brooklyn), 2310000 EY-14
Kings Park, 4000 WN 16
Kings Point, 5614 WO 12
Kingston, 23700 ER-14
Lackawanna, 23100 WE 13
Lake Carmel, 4796 EU-15
Lake Erie Beach 3500 WG 12
Lake George, 1046 EJ-15
Lake Gr., 8133 WN-17
Lake Katrine, 1092 ER-14
Lakeland, 2200 WK-5
Lake Luzerne, 1000 EK-14
Lake Peekskill 1200 EV-14
Lake Placid, 2731 EE-13
Lake Ronkonkoma 9600 WO-17
Lake Success, 3254 *N-17
Lake View, 4600 WF-12
Lakeville, 950 WE-17
Lakewood 3864 WJ 10
Lancaster, 13365 WE-13
Larchmont, 7203 EX-15
Latham, 8000 EN 15
Lattingtown 1773 WN-13
Lawrence, 6566 *S-16
Le Roy, 5118 WE-16
Levittown 65400 WO-14
Lewis, 25500 EH-8
Liberty 4514 ES 11
Lido Beach 2900 WQ-13
Lima, 1686 WE-18
Lindenhurst 30400 WP 15
Little Falls 7629 EL-10
Little Valley, 1340 WI 13
Liverpool, 3307 EL-5
Livingston, 57800 WG 18
Livingston Manor 1522 ES-10
Livonia, 1278 WF 17
Lloyd Hbr., 3371 WN 14
Lockport, 26900 WD-13
Locust Gr., 11648 WO-14
Long Beach, 33100 WQ-13
Loudonville, 9000 EX-6
Lowville, 3671 EH-7
Lynbrook, 22700 WP 13
Lyndon, 2600 EL-5
Lyndonville, 888 WC-14
Lyon Mtn., 950 EC-14
Lyons, 4496 WD-20
Lyons Falls, 852 EI-8
McCormick's Corner 1000 EX 2
Macedon, 1168 ED-19
McGraw, 1319 EO-5
McKownville, 3200 EN-14
Madison, 66400 EM-6
Mahopac, 5265 EU-15
Malone, 8048 EB-12
Mamaroneck, 18000 EX-15
Manchester, 1305 WE 19
Manhasset, 8530 WO 13
Manlius, 4295 EM-5
Manorhaven, 5488 *K-16
Maplewood, 850 EW-7
Marathon, 1053 EP-5
Margaretville, 816 EQ 11
Marion, 950 WD-19
Marlboro, 1580 ET-14
Massapequa, 27500 WP 14
Massena, 13000 EB 10
Mastic, 5200 WO-19
Mastic Beach, 5200 WO 19
Mattituck, 1200 WM 21
Mattydale 8292 EL-5
Maybrook, 1536 EU-13
Mayfield, 981 EL 12
Mayville, 1567 WI-10
Maywood, 3600 EN-14
Mechanicstown, 2640 EU-12
Mechanicville, 6247 EM 15
Medford, 5000 WO-18
Medina, 6415 WC-14
Melville, 8550 WO-15
Menands, 3449 EN-15
Merrick, 26400 WP 14
Mexico, 1555 EJ-4
Middleburg, 1410 EO-12
Middle Hope 2327 ET-14
Middle Island, 1000 WN-18
Middleport, 2132 WC-14
Middletown, 26300 EU-12
Middleville, 2300 WN-16
Millbrook 1735 ES-15
Miller Place 3100 WM-18
Millerton, 1042 ER-16
Millwood, 900 EV-15
Mineola, 20500 WO-13
Minetto, 900 EJ-3
Mineville 1000 EF-15
Minoa, 2245 EL-5
Mohawk, 3301 EL-9
Mohegan Lake, 2200 EV-14
Monroe 4439 EV-13
Monroe, 706600 WD-16
Monsey, 7400 EW-14
Montauk, 1300 WM 25
Montgomery, 1533 EU-13
Montgomery, 56100 EM-11

***‡ See explanation under state title in this index. ◆ Population of entire town or township.**

Monticello, 5991 ET 11
Montour Falls, 1534 WH 21
Montrose, 2600 EV 14
Moravia 1642 EN-4
Morrisonville 1500 EC-15
Morrisville 2296 EM 7
Mtn Dale 1200 ET-12
Mt Kisco, 8172 EV-15
Mt Morris, 3417 WF-16
Mt Sinai, 1100 WM-17
Mt Vernon 3400 WF-12
Mt Vernon 64700 EX-15
Munsey Park, 2980 *M-17
Muttontown 2081 WN-14
Nanuet, 8300 EW 14
Naples 1324 WG-18
Nassau 1466 EO-15
Nassau, 1384900 EY 16
Nedrow 3000 EM 5
Nesconset, 8300 WN-17
Newark 10000 WO-20
Newark Valley 1286 EQ-5
New Berlin, 1369 EO 8
Newburgh, 25200 EU-14
New City 30800 EW-14
Newfane 2700 EC-13
New Hamburg 1064 ET-14
New Hartford 2433 EL-8
New Hempstead, 900 *A-8
New Hyde Park, 9600 WO-13
New Paltz 6058 ES-13
Newport 908 EK-9
New Rochelle 69900 EX-15
New Square, 1156 *A-8
New Suffolk 900 WM 21
Newtonville, 2000 EX-6
New Windsor [illegible] EU-14
New York (Manhattan), 1362000 EY-14
New York, 7414800 EZ-14
New York Mills, 3805 EL-8
Niagara, 241300 WC-13
Niagara Falls 77400 WD-12
Nimmonsburg, 1000 EQ-6
Niskayuna, 17879 EN-14
Nissequogue, 1120 WN-16
Niverville, 850 EO-15
Norfolk, 1379 EB-9
N Bellmore 23600 WP-14
N Bellport, 3800 WO 18
N Boston, 1700 WF-13
N Chili, 3163 WD 17
N Collins, 1675 WG-12
N Creek 950 EH-13
N Hornell, 919 WH-17
N New Hyde Park, 16100 WO-13
Northport, 7494 WN-15
N Syracuse, 8687 EL-5
N Tarrytown, 8334 EW 14
N Tonawanda, 40900 WD-12
N Valley Stream, 14881 *P-17
Northville, 1192 EK-13
Norwich, 8843 EO-7
Norwood 2098 EC-9
Nunda 1254 WG-16
Nyack, 6659 EW-14
Oakdale 7800 WO-17
Oakfield 1964 WD-15
Oceanside, 36400 WP 13
Ogdensburg, 12600 EC-7
Olcott 1650 WC-13
Old Forge, 950 EI-9
Olean 18400 WJ 14
Oneida 10600 EL-7
Oneida, 257200 EK-7
Oneonta 16300 EP-9
Onondaga, 1700 EM-5
Onondaga, 472800 EM-5
Ontario, 88800 WF-18
Orange, 253200 EV-12
Orangeburg, 3500 EW-14
Orange Lake, 4348 EU-13
Orchard Park, 3732 WF-13
Oriskany, 1627 EL-8
Oriskany Falls, 927 EM-8
Orleans, 39500 WD 16
Ossining 19700 EW-14
Oswego, 22300 EJ-3
Oswego, 112900 EJ-5
Otego, 956 EP-9
Otisville, 933 EU-12
Otsego, 58200 EO 9
Owego, 5152 ER 4
Oxford 1944 EP-7
Oyster Bay, 7200 WN-14
Painted Post 2496 WI 20
Palisades, 1000 *F 11
Palmyra, 3776 WD-19
Patchogue 10800 WO 18
Patterson, 950 EU-15
Pawling, 1914 ET-15
Pearl River 17146 EW-14
Peekskill 20800 EV-14
Pelham 2076 *I 14
Pelham Manor, 6673 EX-15
Penfield 9600 WD-18
Penn Yan 5293 WF-20
Perry, 4538 WF 16
Peru, 1300 EC 15
Phelps, 1989 WE 20
Philadelphia, 858 EF 6
Philmont, 1674 EP 15
Phoenix 2617 EK-4
Piermont, 2386 *E-11
Pine Bush, 1200 ET 13
Pine Island, 950 EV-12
Pine Plains, 950 ER-15
Pittsford, 1755 WD-18
Plainview, 32300 WO-14
Plandome, 1593 *L-17
Plandome Hts 1032 *M-17
Plandome Manor 835 *L-17
Plattsburgh, 22200 EC-15
Pleasant Valley, 1372 ES-15
Pleasantville, 7110 EW-15
Port Byron, 1330 EL-3
Port Chester, 23000 EX 15
Port Dickinson, 2132 EQ-6
Port Ewen 2600 ER-14
Port Henry 1532 EF-16
Port Jefferson 5515 WM-17
Port Jefferson Sta [illegible] WM 17
Port Jervis, 8852 EV-11
Port Leyden 862 EI-8
Portville 1304 WJ-15
Port Washington, 15923 WN-13
Port Washington N., 2883 *K-17
Potsdam 10303 EC 9
Poughkeepsie 30800 ET-14
Pulaski 2480 EI-5
Putnam, 75200 EU-15
Putnam Lake, 1425 EU-16
Queens, 1940000 EY-15
Quogue, 865 WO 21
Randolph, 1498 WI-12
Ransomville, 1500 WC 12
Ravena 2797 EO-14
Red Hook 1680 ER-14
Red Oaks Mill, 2609 ET 14
Rensselaer 10136 EN-15
Rensselaer, 148500 EN-16
Rhinebeck, 2336 ER-14
Richfield Sprs, 1540 EM-9
Richmond (Staten Island), 337000 EZ-13
Richmondville, 826 EN-11
Ridge, 1250 WN-18
Ridgewood, 1400 EC-2
Ripley, 1000 WI-9
Riverhead 7400 WN 20
Riverside, 911 WI 20
Rochdale 1849 ET-14
Rochester, 251000 WD-18
Rock Hill 900 ET-11
Rockland, 261700 EW 13
Rockville Centre, 27000 WP-13
Rocky Point, 3700 WM-18
Roessleville, 5476 EX-5
Rome, 47000 EK 8
Ronkonkoma 20200 WO-17
Rosendale 1220 ES-13
Ross Corners, 1100 ER-5
Rotterdam, 24800 EN-14
Rotterdam Jct, 950 EM-13
Round Lake 886 EM-14
Rouses Point, 2250 EA-16
Russell Gardens, 1207 *M-16
Rye 15869 EX-15
Sackets Hbr, 1202 EG-5
Saddle Rock 895 *M-16
Sag Hbr, 2363 WM-23
St James, 11000 WN-17
St Johnsville, 2089 EL-11
St. Lawrence, 118200 EE-9
St Regis Falls, 950 EC-11
Salamanca, 7877 WI-13
Salem, 1025 EK-16
Sanborn, 900 WD-12
Sands Point, 2916 WN-12
Sandy Beach, 1691 WD-12
San Remo, 8700 WN-16
Saranac Lake 6086 EE-13
Saratoga, 152700 EK-14
Saratoga Sprs, 27000 EL-14
Saugerties, 4190 EQ-14
Sauquoit, 900 EM-8
Savona, 933 WI-19
Sayville, 15300 WO-17
Scarsdale, 19500 EX-15
Schaghticoke, 860 EM-15
Schenectady 71100 EM-14
Schenectady, 152800 EN-13
Schoharie, 1125 EN-12
Schoharie, 29200 EO-12
Schroon Lake, 1000 EH-14
Schuyler, 17900 WH-20
Schuylerville, 1402 EL-15
Scotia, 7370 EM-14
Sea Cliff 5890 WN-13
Selden, 24100 WN-17
Seneca, 34000 WE-21
Seneca Falls, 7794 WE-21
Shelter Island, 1000 WL-22
Sherburne, 1613 EN-7
Sherrill, 2986 EL-7
Shirley, 8200 WO-19
Shortsville, 1516 WE-19
Shrub Oak, 1700 EV-15
Sidney, 4789 EP-8
Silver Cr, 3182 WG-11
Silver Sprs., 823 WF-16
Skaneateles, 3055 EM-4
Slingerlands, 2700 EN-14
Sloan, 5216 WF-6
Sloatsburg, 3134 EW-13
Smithtown 23000 WN 16
Sodus, 1813 WC-20
Sodus Point, 1172 WC 20
Solvay, 8280 WD 23
Sound Beach, 5400 WM-18
Southampton, 35980 WN-22
S Corning, 1414 WI-20
S Fallsburg, 1590 ET-11
S Glens Falls, 4013 EK-15
S Lockport, 2000 WD 13
S Nyack, 3435 *C 11
Southold, 2030 WL-22
Southport, 8700 WJ-21
S Salem, 950 EV-16
S Valley Stream, 6600 *Q-16
Sparkill, 1300 *E-11
Sparrow Bush, 900 EU-11
Speigletown 1300 EM-15
Spencer, 854 EQ-3
Spencerport, 2929 WC-17
Spr Valley 21500 EW-14
Springville, 4350 WG-13
Staatsburg 950 ES-14
Stamford, 1286 EP-11
Stanford Hts., 1050 EN-14
Steuben, 102900 WI-18
Stillwater, 1428 EM-15
Stony Brook, 6600 WN-17
Stony Point, 8270 EV-14
Stottville, 1300 EP-15
Suffern, 8273 EW-13
Suffern Park, 850 *B-6
Suffolk, 1321100 EX-17
Sullivan, 63100 ES-10
Summit Park, 1000 *A-8
Swan Lake, 950 ES-11
Sycaway, 1900 EW-8
Syosset, 10200 WN-14
Syracuse, 174600 EL-5
Tallman, 900 *B-7
Tappan, 6100 EW-14
Tarrytown, 11115 EW-15
Taunton, 1200 EL-4
Terryville, 5900 WN-17
Theresa, 985 EF-6
Thomaston 2811 *M-16
Thornwood, 5400 *B-15
Ticonderoga 3268 EH-16
Tillson, 1300 ES-13
Tioga, 50700 WI-23
Tompkins, 91000 WG-22
Tonawanda 21000 WD 12
Town of Tonawanda, 78000 WE-5
Tribes Hill, 1300 EM-12
Troy, 56500 EN-15
Trumansburg, 1803 EO-3
Tuckahoe, 600 *H-14
Tully, 899 EN-5
Tupper Lake, 4854 EF-11
Tuxedo Park, 861 EV-13
Twin Orchards, 2100 WP-5
Ulster, 157400 ES-12
Unadilla, 1489 EP-8
Union Cen, 1000 EQ-5
Uniondale, 24500 WP-13
Union Sprs., 1183 EM-3
University Gardens, 5400 *M-16
Upper Nyack, 2096 *B-11
Utica 76300 EL-9
Vails Gate, 900 EU-14
Valatie 1288 EP-15
Valhalla, 6600 EW 15
Valley Cottage, 6007 EW-14
Valley Stream 38800 WP-13
Van Keurens, 3292 ET-14
Verdoy, 1000 EW-5
Vernon, 1108 EL-7
Verplanck, 2100 EV-14
Vestal, 6000 ER-5
Vestal Cen 900 ER-5
Victor, 2187 WE 18
Viola, 2150 *A-7
Voorheesville, 2826 EN-14
Waddington, 955 EB-8
Wading River, 2500 WM 19
Walden, 5277 ET-13
Wallkill 1849 ET-13
Walton, 3744 EQ-9
Wanakah, 1700 WF-12
Wantagh, 22300 WP-14
Wappingers Falls 5607 ET-14
Warren, 52800 EI-14
Warrensburg 2743 EJ-14
Warsaw 3619 WF-15
Warwick, 3604 EV-12
Washington, 56600 EJ-16
Washington Mills, 1500 EL-8
Washingtonville, 1887 EU-13
Waterford, 2879 EN-15
Waterloo, 5418 WE-21
Water Mill 900 WN-22
Watertown, 28700 EG-6
Waterville, 1808 EM-8
Watervliet 12404 EN-15
Watkins Glen 2716 WH-21
Waverly, 5261 ER-3
Wawarsing, 850 ES-12
Wayland, 2022 WG-18
Wayne, 81600 WD-20
Webster, 5037 WC-18
Weedsport, 1900 EL-3
Wellsville, 5815 WI-16
W Babylon, 32500 WP-15
Westbury, 14000 WO-13
W. Carthage, 2047 EG-7
Westchester, 863200 EW-15
W Corners, 1900 ER-5
W Elmira, 5901 WJ-21
Westfield, 3651 WH-9
W Glens Falls 3363 EK-15
Westhampton, 1156 WO-20
Westhampton Beach 1926 WO-20
W Hurley, 950 ER-13
Westmere, 5500 EN-14
W Nyack, 4900 *C-10
W Point, 8000 EU-14
W Sand Lake, 1875 EN-15
W. Sayville, 5000 WO-17
W Seneca, 57200 WE-13
Westvale, 7300 EL-4
W. Webster 10600 WC-18
W Windsor, 850 ER-6
W Winfield, 1018 EM-9
Whitehall, 3764 EI-16
White Plains, 47200 EW-15
Whitesboro, 4805 EL-8
White Sulphur Sprs, 900 ES-10
Whitney Point, 1058 EP-6
Williamson, 1991 WC-19
Williamsville 6835 WE-7
Williston Park 9154 WO-13
Willow Point, 2000 WP-6
Willsboro, 950 EE-16
Wilmington, 500 EE-14
Wilson, 1284 WC-13
Windom, 1100 WI-6
Windsor, 1098 ER-7
Witherbee, 1000 EF-15
Wolcott, 1617 WC-21
Woodbourne, 1155 ES 11
Woodbury, 2800 WN-14
Woodmere 19700 WP-13
Woodridge, 1071 ET-11
Woodsburgh, 817 *R-17
Woodstock, 1073 ER-13
Worcester, 950 EO-10
Worthington, 1350 *E-13
Wyandanch, 17900 WO-15
Wynantskill, 2500 EN-15
Wyoming, 38500 WF-15
Yaphank, 2100 WN-18
Yates, 20400 WG-19
Yonkers, 185700 EX-14
Yorkshire, 850 WG-14
Yorktown Hts, 5900 EV-15
Yorkville, 3425 EL-8
Youngstown, 2169 WC-12
Youngsville 900 ES-10

NORTH CAROLINA

See map pp. 72-73
County names appear in bold face type.

Cities & Counties

Aberdeen, 1592 H-12
Ahoskie, 5105 C-21
Alamance, 100200 E-12
Albemarle, 11126 G-9
Alexander, 21900 E-6
Alexander Mills, 988 H-4
Alleghany, 9300 B 6
Altamahaw, 625 D-12
Andrews, 1384 P-3
Angier, 1431 G-15
Anson, 23600 I-10
Ansonville, 694 H-10
Apex, 2234 F-14
Archdale, 4874 E-10
Arlington, 711 D-7
Ashe, 20300 B-5
Asheboro, 16300 F-11
Asheville, 57500 F-1
Atlantic, 900 I-23
Aulander, 947 C-20
Aurora, 620 G-21
Avery, 14500 D-3
Ayden, 3450 G-19
Badin, 1626 G-10
Banner Elk, 754 D 4
Bannertown, 1138 B-8
Battleboro 562 D-18
Bayboro, 665 H-21
Beaufort, 3368 J-22
Beaufort, 40100 F-21
Belhaven, 2259 F-22
Belmont, 5054 H-6
Benson, 2267 G-15
Bertie, 21100 D-21
Bessemer City, 4991 H-6
Bethel, 1514 E-19
Bethesda, 1200 Q 23
Beulaville, 1156 I-18
Biltmore Forest, 1298 N-7
Biscoe, 1244 G-11
Black Mtn, 3204 F-2
Bladen, 29400 J-15
Bladenboro, 783 K-14
Blowing Rock, 801 D 4
Boger City, 2203 G-6
Boiling Sprs, 2284 H 4
Bonnie Doone 4100 H-14
Boone, 8754 D-4
Boonville, 687 D 8
Brevard, 5243 P-7
Broadway, 694 G-13
Brookford, 590 F-5
Brunswick, 36300 M-16
Bryson City, 1290 O 4
Buies Cr, 2024 G-15
Buncombe, 153000 F 1
Burgaw, 1744 K-18
Burke, 66000 E-4
Burlington 37100 D 12
Burnsville, 1348 E-2
Butner, 3538 D-14
Buxton, 700 G-26
Cabarrus, 77200 G 8
Caldwell, 61100 E-4
Camden, 5500 B-23
Candor, 561 H 11
Canton, 5158 N 6
Cape Carteret, 616 J-21
Carolina Beach, 1663 M 18
Carrboro, 5058 E 13
Carteret, 38200 J-21
Carthage, 1034 G-12
Cary, 7686 E-14
Cashiers, 600 P-5
Castle Hayne, 700 K-18
Caswell, 20000 C-12
Catawba, 565 F-6
Catawba, 99300 F-5
Chadbourn, 2213 L 14
Chapel Hill, 32600 E-13
Charlotte, 299000 H-7
Chatham, 30200 F-13
Cherokee, 600 N-5
Cherokee, 18500 P-2
Cherryville, 5258 G-5
China Gr, 1788 F-8
Chocowinity, 566 F-20
Chowan, 12000 C-22
Claremont, 788 F 6
Clarkton, 662 K 15
Clay, 5600 P 3
Clayton, 3103 F-15
Cleveland, 614 F-8
Cleveland, 79800 G-5
Clinton, 7157 I 16
Clyde, 814 N-6
Coats, 1051 G-15
Columbia, 902 D 23
Columbus, 731 H-2
Columbus, 54000 K-15
Concord, 17800 G-8
Conover, 3355 F-6
Conway, 694 B-20
Cooleemee, 1800 E-8
Cornelius, 1296 G 7
Craggy, 800 O 18
Craven, 69200 G-20
Creedmoor, 1405 D-15
Creswell, 633 E 23
Crouse, 600 G-6
Cullowhee, 2000 O-5
Cumberland, 700 I-14
Cumberland, 238300 I-14
Currituck, 11300 B-23
Dallas, 4059 H-6
Dare, 10700 E-25
Davidson, 2931 G-7
Davidson, 102700 F-9
Davie, 22100 E-8
Davis, 600 I-23
Denton, 1017 F-10
Dobson, 933 C-8
Dover, 585 H-19
Dunn, 8800 G-15
Duplin, 39700 I-17
Durham, 107100 E-14
Durham, 146300 D-14
E Arcadia, 556 K-16
E Flat Rock, 2627 H-2
Eastover, 700 H-15
Eden 15871 B 11
Edenton, 4956 D 22
Edgecombe, 56200 E 18
Elizabeth City, 14500 C-23
Elizabethtown, 1418 J-15
Elkin, 2899 D-7
Elk Mtn., 1700 O-8
Ellerbe, 913 I-11
Elm City, 1201 E-18
Emma, 800 O-18
Enfield, 3272 D-18
Engelhard, 600 F-24
Enka, 1500 N-7
Erwin, 2852 G-15
Fair Bluff, 1039 L-14
Fairmont, 2827 K-13
Fairplains, 900 D-6
Faison, 598 H-17
Farmville, 4424 F-19
Fayetteville, 69400 I-14
Fletcher, 1164 G-1
Forest City, 7179 G-4
Forsyth, 231300 D-9
Four Oaks, 1057 G-16
Franklin, 2336 P-4
Franklin, 27500 D-16
Franklinton, 1459 D-15
Fremont, 1596 F-17
Fuquay-Varina, 3576 F-14
Garland, 656 J-16
Garner, 4923 F-15
Gaston, 1105 B-18
Gaston, 159500 G-6
Gastonia, 49500 H-6
Gates, 8000 B-22
Gibsonville, 2019 D-12
Glen Alpine, 797 F-4
Goldsboro, 35900 G-17
Gorman, 800 D-14
Graham, 6400 O-2
Graham, 8172 D-12
Granite Falls, 2388 E-5
Granite Quarry, 1344 F-9
Granville, 32000 C-15
Greenbrier Estates, 1300 Q-25
Greene, 14900 F-18
Greensboro, 163600 D-11
Greenville, 34100 F-19
Grifton, 1860 G-19
Grover, 555 H-5
Guilford, 311200 E-11
Halifax, 55100 C-19
Hamilton, 579 E-20
Hamlet, 4627 I-11
Harkers Island, 1633 J-22
Harnett, 54000 G-14
Harrisburg, 1098 G-8
Hatteras, 700 G-25
Havelock, 5283 I-21
Haw River, 1944 D-12
Hays, 700 D-6
Haywood, 44600 N-6
Hazelwood, 2057 N-6
Henderson, 13900 C-16
Henderson, 52000 G-2
Hendersonville, 6443 G-1
Henrietta, 1200 H-4
Hertford, 2023 C-22
Hertford, 24300 C-21
Hickory, 18500 F-5
Hickory Gr, 3300 O-13
Hiddenite, 600 E-6
Highlands, 583 P-5
High Point, 60800 E-10
High Shoals, 563 G-6
Hillsborough, 1444 D-13
Hillsdale, 900 D-11
Hoke, 18000 I-13
Holly Sprs, 697 F-14
Hope Mills, 1866 I-14
Hot Sprs., 653 M-6
Hudson, 2820 E-5
Huntersville, 1538 G-7
Hyde, 5600 F-24
Iredell, 76800 E-7
Jackson, 762 C-19
Jackson, 25200 P-5
Jacksonville, 19700 J-19
Jamestown, 1297 E-10
Jefferson, 943 C-5
Johnston, 66500 G-16
Jones, 9300 I-19
Jonesville, 1659 D-7
Kannapolis, 36000 G-8
Kenansville, 762 I-17
Kenly, 1370 F-17
Kernersville, 4815 D-10
Kill Devil Hills, 357 D-25
King, 1033 C-9
Kings Mtn., 8465 H-5
Kinston, 28500 G-19
La Grange, 2679 G-18
Lake Toxaway, 700 P-6
Lake Waccamaw, 924 L-15
Landis, 2297 G-8
Laurel Hill, 1215 J-12
Laurinburg, 8859 J-12
Lee, 33400 F-13
Lenoir, 15500 E-5
Lenoir, 63000 H-18
Lewisville, 700 D-9
Lexington, 16600 E-9
Liberty, 2167 E-12
Lilesville, 641 I-10
Lillington, 1155 G-14
Lincoln, 37800 G-6
Lincolnton, 5293 G-6
Linville, 400 D-4
Littleton, 903 C-17
Locust, 1484 H-9
Longview, 3360 F-5
Longwood Park, 1284 I-11
Louisburg, 2941 D-16
Lowell, 3307 H-6
Lowland, 600 G-22
Lucama, 610 F-17
Lumberton, 17900 J-14
McDowell, 34600 F-3
Macon, 18500 P-4
Madison, 2018 C-10
Madison, 17100 M 7
Maggie Valley, 159 N-5
Magnolia, 614 I-17
Maiden, 2416 F-6
Marble, 600 P-2
Marion, 3335 F-3
Marshallberg, 600 J-22
Mars Hill, 1623 E-1
Marshville, 1405 I-9
Martin, 25500 E-21
Matthews, 783 H-8
Maxton, 1885 J-12
Mayodan, 2875 C-10
Maysville, 912 I-20
Mebane, 2573 D-13
Mecklenburg, 382600 H-7
Middlesex, 729 E-16
Mint Hill, 2262 H-8
Mitchell, 14100 D-2
Mocksville, 2529 E-8
Monroe, 11282 I-8
Montgomery, 19100 G-10
Moore, 42800 G-12
Mooresville, 8808 F-7
Moravian Falls, 800 D-6
Morehead City, 5233 J-22
Morganton, 13625 F-4
Morven, 562 I-10
Mt Airy, 7325 B-8
Mt Gilead, 1286 H-10
Mt Holly, 5107 H-7
Mt Olive, 4914 H-17
Mt Pleasant, 1174 G-9
Mulberry, 900 D-6
Murfreesboro, 3508 B-20
Murphy, 2082 P-2
Nags Head, 414 D-25
Nash, 68400 D-17
Nashville, 1670 E-17
Nebo, 700 F-3
New Bern 18300 H-21
Newell, 600 N-13
New Hanover, 99300 L-18
New Hope, 1100 O-26
Newport, 1735 I-21
Newton, 7857 F-6
Norlina, 969 B-16
Northampton, 22500 B-19
N Wilkesboro, 3357 D-6
Norwood, 1896 H-10
Oakboro, 568 H-9
Oak City, 559 D-19
Oak Ridge 900 D-10
Old Ft., 676 F-2
Onslow, 116500 I-19
Orange, 72200 D-13
Oteen, 2000 F-1
Oxford, 7178 C-15
Pamlico, 9500 H-21
Parkwood, 2267 E-14
Pasquotank, 29400 C-23
Paw Cr, 1500 N-9
Peachland, 556 I-9
Pembroke, 1982 J-13
Pender, 22800 K-17
Perquimans, 8300 C-22
Person, 27000 C-14
Pfafftown, 600 D-9
Pikeville, 580 G-17
Pilot Mtn., 1309 C-8
Pinebluff, 570 H-12
Pinehurst, 1056 H-12
Pine Level, 983 G-16
Pinetops, 1379 E-18
Pineville, 1948 I-7
Pisgah Forest, 800 O-7
Pitt, 82100 F-19
Pittsboro, 1447 F-13
Pleasant Garden, 1000 E-11
Plymouth, 4774 E-21
Polk, 12300 H-3
Polkton, 845 I-9
Princeton, 1044 G-17
Raeford, 3180 I-13
Raleigh, 141900 E-15
Ramseur, 1328 F-11
Randleman, 2312 E-11
Randolph, 83900 E-10
Ranlo, 2092 H-6
Red Sprs, 3383 J-13
Reidsville, 13636 C-11
Richlands, 935 I-19
Richmond, 42700 I-11
Rich Square, 1254 C-19
Riegelwood, 900 L-17
Rivermont 700 H-19
Roanoke Rapids, 14000 B-18
Robbins, 1059 G-12
Robbinsville, 777 O-3
Robersonville, 1910 E-20
Robeson, 96300 J-13
Rockingham, 5852 I-11
Rockingham, 78600 C-10
Rockwell, 999 F-9
Rocky Mt., 41100 E-18
Roper, 649 E-22
Roseboro, 1235 I-15
Rose Hill, 1448 I-17
Rowan, 90800 F-8
Rowland, 1358 K-13
Roxboro, 5370 C-14
Rural Hall, 1289 D-9
Rutherford, 51800 G-3
Rutherfordton 3245 G-3
St Pauls, 2011 J-14
Salemburg, 669 I-15
Salisbury, 25000 F-8
Sampson, 47900 H-16
Sand Hill, 600 P-17
Sanford, 11716 G-13
Saxapahaw, 600 E-12
Scotland, 29600 I-12
Scotland Neck, 2869 D-19
Seaboard, 611 B-19
Selma, 4356 F-16
Shallotte, 597 M-16
Sharpsburg, 789 E-18
Shelby, 16300 H-5
Siler City, 4689 F-12
Silver City, 950 I-13
Skyland, 2177 G-1
Smithfield, 6677 G-16
Snow Hill, 1359 G-18
Southern Pines 5937 H-12
Southmont, 600 F-9
Southport, 2220 M-17
Sparta, 1304 B-6
Spencer, 3075 F-9
Spindale, 4573 G-3
Spr Hope, 1334 E-17
Spr Lake, 3968 H-14
Spruce Pine, 2333 E-3
Stallings, 726 I-8
Stanley, 2336 G-6
Stanleyville, 2362 D-9
Stanly, 45300 H-9
Stantonsburg, 869 F-18
Star, 892 G-11
State Road, 650 C-7
Statesville, 20600 F-7
Stokes, 29700 C-9
Stoneville, 1030 C-10
Stony Point, 1001 E-6
Summerfield, 750 D-10
Surry, 55700 C-8
Swain 11100 N-4
Swannanoa, 1966 F-2
Swansboro, 1207 J-20
Swepsonville, 800 D-12
Sylva, 1561 O-5
Tabor City, 2400 L-14
Tarboro, 9425 E-19
Taylorsville, 1231 E-6
Thomasville, 15700 E-10
Toast, 2635 B-8
Transylvania, 21400 P-6
Troutman, 797 F-7
Troy, 2429 G-10
Tryon, 1951 H-2
Tuxedo, 800 H-2
Tyrrell, 3700 E-23
Union, 65700 I-8
Valdese 3182 F-5
Vance, 34800 C-15
Vanceboro, 758 G-20
Vander, 600 I-14
Vass, 885 H-13
Wadesboro, 3977 I-10
Wagram, 718 I-12
Wake, 285700 E-15
Wake Forest, 3148 E-15
Walkertown, 1652 D-10
Wallace, 2095 J-17
Walnut Cove, 1213 C-10
Wanchese, 800 E-25
Warren, 15500 C-16
Warrenton, 1035 C-16
Warsaw, 2701 I-17
Washington, 8961 F-20
Washington, 14700 E-22
Watauga, 30200 C-4
Waxhaw, 1248 I-8
Wayne, 92200 G-17
Waynesville, 6488 N-6
Welcome, 900 E-9
Weldon, 2304 C-18
Wendell, 1929 E-16
W End, 800 H-12
W Jefferson, 889 C-5
Whitakers, 926 D-18
Whiteville, 4195 L-15
Wilkes, 54800 C-6
Wilkesboro, 2038 D-6
Williamston, 6570 E-20
Wilmington, 56700 L-17
Wilson, 32400 F-17
Wilson, 59800 F-17
Windsor, 2199 D-21
Winfall, 581 C-22
Wingate 2569 I-9
Winston Salem 144400 D-9
Winter Park, 4800 L-18
Winterville, 1437 F-19
Winton, 917 C-21
Woodfin, 2831 N-7
Woodland, 744 C-20
Wrightsville Beach, 1701 L-18
Yadkin, 28000 D-8
Yadkinville, 2232 D-8
Yancey, 15400 E-2
Yanceyville, 1274 C-12
Youngsville, 555 D-15
Zebulon, 1839 E-16

NORTH DAKOTA

See map p 71.
County names appear in bold face type

Cities & Counties

Abercrombie, 262 H-16
Adams, 284 C-13
Adams, 3800 I-5
Anamoose, 401 D-9
Aneta, 376 E-13
Arthur, 412 F-15
Ashley, 1236 I-11
Barnes, 13600 G-13
Beach, 1408 G-2
Belcourt, 950 A-10
Belfield, 1130 G-3
Benson, 8300 C-10
Berthold 398 C-6
Beulah, 1344 F-6
Billings, 1100 F-3
Binford, 242 E-13
Bisbee, 305 B-11
Bismarck, 42700 G-8
Bottineau, 9600 B-8
Bottineau, 2760 A-9
Bowbells, 584 A-5
Bowdon, 229 E-10
Bowman, 1762 I-3
Bowman, 4500 I-2
Buffalo, 241 G-14
Burke, 4300 B-5
Burleigh, 52600 G-8
Burlington, 247 C-7
Buxton, 235 E-15
Cando, 1512 B-11
Cannon Ball, 400 H-8
Carrington, 2491 E-11
Carson, 466 H-7
Cass, 85600 F-15
Casselton, 1485 G-15
Cavalier, 1381 A-14
Cavalier, 11300 B-12
Center, 619 F-7
Columbus, 465 A-4
Cooperstown, 1485 E-13
Crosby, 1545 A-3
Crystal, 272 B-14
Devils Lake, 7078 C-12
Dickey, 7500 I-13
Dickinson, 12500 G-4
Divide, 3700 A-3
Drake, 636 D-9
Drayton, 1095 B-15
Dunn, 4800 E-5
Dunseith, 811 A-10
Eddy, 3500 D-11
Edgeley, 888 H-12
Edinburg, 315 B-14
Edmore, 398 C-13
Elgin, 839 H-6
Ellendale, 1517 I-13
Emerado, 515 D-15
Emmons, 6500 H-9
Enderlin, 1343 H-14
Esmond, 416 D-10
Fairmount, 412 I-16
Fargo, 59000 G-16
Fessenden, 815 E-10
Finley, 809 E-14
Flasher, 467 H-7
Flaxton, 286 A-5
Fordville, 361 C-14
Forman, 596 I-14
Ft Totten 750 D-12
Ft Yates, 1153 I-8
Foster, 4900 E-12
Gackle, 470 H-11
Garrison, 1614 E-7
Gilby, 268 C-14
Glenburn, 381 B-7
Glen Ullin, 1070 G-6
Goldenvalley, 235 F-6
Golden Valley, 2400 F-2
Goodrich, 300 E-9
Grafton, 5946 B-14
Grand Forks, 44200 D-15
Grand Forks, 68400 D-14
Grant, 5200 H-6
Granville, 282 C-8
Grenora, 401 B-2
Griggs, 4000 E-13
Gwinner, 623 I-14
Halliday, 413 E-5
Hankinson, 1125 I-16
Hannaford, 244 F-13
Harvey, 2361 D-10
Hatton, 808 E-14
Hazelton, 374 H-9
Hazen, 1240 F-6
Hebron, 1103 G-6
Hettinger, 1655 I-4
Hettinger, 4500 H-5
Hillsboro, 1309 E-15
Hoople, 330 B-14
Hope, 364 F-14
Horace, 276 G-16
Hunter, 362 F-15
Jamestown, 15200 G-12
Kenmare, 1515 B-6
Kensal, 263 F-12
Kidder, 4200 F-10
Killdeer, 615 E-4
Kindred, 495 G-15
Kulm, 625 H-12
Lakota, 964 D-13
La Moure, 951 H-13
Lamoure, 6500 H-12
Langdon, 2182 B-13
Lansford, 296 B-7
Larimore, 1469 D-14
Leeds, 626 C-11
Lehr, 287 I-11
Lidgerwood, 1000 I-15
Lignite, 354 A-5
Linton, 1695 I-9
Lisbon, 2090 H-14
Litchville, 294 G-13
Logan, 4000 H-11
McClusky, 664 E-9
McHenry, 8300 C-8
McIntosh, 4700 I-10
McKenzie, 6200 D-3
McLean, 12200 D-7
McVille, 583 D-13
Maddock, 708 D-11
Mandan, 14700 G-8
Mandaree, 300 D-5
Manvel, 265 C-15
Marmarth, 247 H-2
Max, 301 D-7
Mayville, 2554 E-15
Medina, 488 G-11
Medora, 129 G-3
Mercer, 7100 E-6
Michigan, 478 D-13
Milnor, 645 I-15
Minnewaukan, 496 D-11
Minot, 33500 C-7
Minto, 636 C-15
Mohall, 950 B-7
Morton, 24300 G-7
Mott, 1368 H-5
Mountrail, 8600 C-5
Munich, 249 B-12
Napoleon, 1036 H-10
Neche, 451 A-14
Nelson, 5900 D-13
New England, 906 H-4
New Leipzig, 354 H-6
New Rockford, 1969 E-11
New Salem, 943 G-7
New Town, 1428 D-5
Noonan, 403 A-4
Northwood, 1189 D-14
Oakes, 1742 I-13
Oliver, 2400 F-7
Osnabrock, 255 B-13
Page, 367 F-14
Park River, 1680 C-14
Parshall, 1246 D-6
Pembina, 741 A-15
Pembina, 10100 B-14
Petersburg, 266 D-13
Pierce, 6500 C-9
Plaza, 291 D-6
Portal, 251 A-5
Portland, 534 E-15
Powers Lake, 523 B-5
Ramsey, 15200 C-12
Ransom, 6500 H-14
Ray, 776 C-4
Reeder, 306 I-4
Regent 344 H-5
Renville, 3500 A-6
Reynolds, 236 E-15
Richardton, 799 G-5
Richland, 18600 H-15
Riverdale, 500 E-7
Rocklake, 270 A-11
Rolette, 579 B-10
Rolette, 13500 B-10
Rolla, 1458 A-10
Rugby, 2889 C-10
St John 367 A-10
St Thomas, 508 B-14
Sanborn, 255 G-13
Sargent, 6000 I-14
Sawyer, 373 C-8
Scranton, 360 I-3
Selfridge, 346 I-8
Sheridan, 3600 E-9
Sherwood, 369 A-7
Sheyenne, 362 D-11
Sioux, 3700 I-7
Slope, 1300 H-3
Stanley, 1581 C-5
Stanton, 517 F-7
Stark, 19600 G-4
Steele 696 G-10
Steele, 3400 E-14
Strasburg, 642 I-9
Streeter, 324 G-11
Stutsman, 22900 F-11
Surrey, 361 C-7
Sykeston, 232 E-11
Tappen, 294 G-10
Thompson, 291 D-15
Tioga, 1667 C-4
Tolna, 247 D-13
Tower City, 289 G-14
Towner, 870 C-9
Towner, 4100 B-11
Traill, 9800 E-15
Turtle Lake, 712 E-8
Underwood, 781 E-7
Upham, 272 B-8
Valley City, 7843 G-13
Velva, 1241 D-8
Wahpeton, 7076 H-16
Walhalla, 1471 A-14
Walsh, 18100 C-13
Ward, 64300 C-7
Washburn, 804 F-8
Watford City, 1768 D-3
Wells, 6700 E-10
W Fargo, 5161 G-16
Westhope, 705 A-8
Wildrose, 235 B-4
Williams, 19500 B-3
Williston, 12000 C-3
Willow City, 403 B-9
Wilton, 695 F-8
Wimbledon, 337 F-13
Wishek 1275 I 11
Wyndmere 516 H 15
Zap, 271 F-6
Zeeland 313 I-10

OHIO

Index keys NA to NQ refer to Northern OH, pp 74-75. SA to SQ refer to Southern OH, pp 76-77
County names appear in bold face type

Cities & Counties

Aberdeen, 1165 SK-7
Academia, 1447 NO-15
Ada, 5309 NL-7
Adams, 23700 SI-10
Addyston, 1336 SH-2
Adena, 1134 NP-24
Akron, 238300 NI-20
Albany, 899 SG-16
Alger, 1071 NL-7
Allen, 106200 NL-6
Alliance, 25400 NK-22
Amanda, 788 SD-13
Amberley, 4761 SN-5
Amberly, 840 SK-26
Amelia, 820 SI-5
Amherst, 9902 NG-16
Amsterdam, 882 NN-23
Andover, 1179 NF-25
Anna, 792 NO-5
Ansonia, 1044 NP-2
Antwerp, 1735 NI-2
Apple Cr, 784 NL-18
Arcadia, 689 NI-9
Arcanum, 1993 SA-3
Archbold, 3047 NF-4
Arlington, 1066 NK-8
Arlington Hts., 1403 SN-5
Ashland, 18500 NK-15
Ashland, 43500 NJ-15
Ashley, 1034 NO 12
Ashtabula, 23700 ND-24
Ashtabula, 101700 NE-24
Ashville, 1772 SD-12
Athens, 18600 SF-17
Athens, 51800 SG-17
Attica, 1005 NJ-12
Atwater, 800 NJ-22
Auglaize, 42900 NM-6
Aurora, 6549 NH-21
Austintown, 24900 NI 24
Avon, 7214 NG-17
Avondale 3300 NK-20
Avondale, 5240 SC-5
Avon Lake, 12261 NF-17
Bainbridge, 1057 SG 10
Ballville, 1652 NH 11
Baltimore, 2418 SC-14
Barberton, 25900 NJ-19
Barnesville, 4292 SA-22
Barton, 900 NQ 24
Batavia, 1894 SH-5
Bay View, 798 NG-12
Bay Vil., 19600 NG 18
Beach City, 1133 NM 20
Beachwood, 9631 NG-20
Bedford, 15600 NG-20
Bedford Hts., 13063 NG-20
Bellaire, 9655 SA-25
Bellbrook, 1268 SD-6
Belle Cen 985 NN 7
Bellefontaine, 10600 NO-7
Bellevue 8604 NH-12
Bellville 1685 NM-14
Belmont, 666 NQ 23
Belmont, 82300 NQ-22
Beloit, 921 NK-23
Belpre, 7189 SG-20
Berea 20800 NG 18
Bergholz, 914 NN-23
Berlin Hts., 828 NH-14
Bethel, 2214 SI-6
Bethesda, 1157 SA-23
Bettsville, 833 NH-10
Beverly, 1396 SE-20
Bevis, 1700 SG-3
Bexley, 14888 SB-12
Black Horse, 1500 NI 21
Blacklick Estates, 6400 SB-13
Blanchester, 3080 SG-6
Bloomdale, 727 NI-8
Bloomingburg, 895 SD-10
Bloomville, 884 NJ-11
Blue Ash, 8324 SG-4
Blue Ball, 700 SE-4
Bluffton, 2935 NK-6
Boardman, 32800 NJ 25
Bolivar 1084 NM-20
Boston Hts, 846 NH-20
Botkins, 1057 NN-5
Bowling Green, 26300 NG-8
Bradford, 2163 NQ-3
Bradner, 1140 NH-9
Bratenahl, 1613 SM-23
Brecksville, 9137 NH 19
Bremen, 1413 SD-15
Brentwood, 9400 SG-3
Brentwood Lake, 800 NH-17
Brewster, 2020 NL-19
Bridgeport, 3001 NQ-24
Bridgetown, 13352 SH 2
Brilliant, 2178 NQ-25
Brimfield, 4550 NI-21
Broadview Hts, 11463 NH-19
Brookfield, 900 NH 25
Brooklyn, 13142 NG-18
Brooklyn Hts., 1527 SP-22
Brook Park, 30000 NG-18
Brookside Estates, 1400 SG-22
Brookville, 4403 SC-4
Brown, 29600 SJ-7
Brown Hts, 600 SA 20
Brunswick, 26500 NH-18
Bryan, 7008 NG-3
Buckeye Lake 2961 SB-15
Bucyrus, 12800 NL-12
Buffalo, 700 SB-20
Burlington, 1200 SM-14
Burton, 1214 NG-22
Butler, 1052 NM-15
Butler, 256800 SF-2
Byesville, 2097 SB-20
Cadiz, 3060 NQ-23
Calcutta, 4500 NL-25
Caldwell, 2082 SC-20
Caledonia, 792 NM 12
Cambridge, 12600 SA-20
Camden, 1507 SD-2
Campbell, 12577 NI-25
Canal Fulton, 2367 NK-19
Canal Winchester, 2412 SC-13
Canfield, 4997 NJ-24
Canton, 95800 NL-21
Cardington, 1730 NN 12
Carey, 3523 NK 9
Carlisle, 3821 SF-4
Carroll, 614 SC-14
Carroll, 26400 NM 23
Carrollton, 2817 NM-22
Castalia, 1045 NG-13
Cedarville, 2342 SC-7
Celina, 8072 NN-3
Centerburg, 1038 NO-13
Centerville, 10333 SD-5
Chagrin Falls, 4848 NG-20
Champaign, 32200 NQ-6
Champion, 5100 NH-24
Chardon, 3991 NF-21
Chauncey, 1117 SF-17
Chautauqua, 750 SD-4
Cherry Gr, 3200 SH 4
Chesapeake, 1364 SM-15
Chesterland, 2500 NF-21
Cheviot, 11135 SH-3
Chillicothe, 23300 SF-12
Christiansburg, 724 NQ-6
Churchill, 7457 NI-25
Cincinnati, 383000 SH-3
Circleville, 11687 SD 12
Clark, 148900 SC-8
Clayton, 773 SB 4
Clearview, 1350 NG-16
Clermont, 118000 SJ-5
Cleveland, 580000 NG 19
Cleveland Hts, 45900 NF-20
Cleves, 2044 SH-2
Clinton, 1335 NK 19
Clinton, 31800 SE-7
Clyde, 5503 NH-12
Coalburg, 600 NI-25
Coal Gr, 2759 SM 14
Coldwater, 3533 NN-2
Colerain Hts, 2900 SG-3
Columbiana, 4959 NK 24
Columbiana, 113800 NK-23
Columbus, 529000 SB 12
Columbus Gr., 2290 NK 6
Columbus Park, 700 NG 14
Conneaut, 14552 NC 25
Continental, 1185 NI-4
Convoy, 991 NK-2
Coolville, 672 SG 19
Copley, 4900 NI-19
Corning, 838 SD-17
Cortland 2525 NH 24
Coshocton, 12500 NP 18
Coshocton, 34200 NO-17
Country Acres, 1600 SN-13
Covedale 6639 SO-2
Covington, 2575 NQ 4
Craig Beach, 1451 NI 23
Crawford, 51000 NK-12
Crestline, 5929 NL-13
Creston, 1792 NJ-18
Cridersville, 1103 NM-5
Crooksville, 2828 SC-17
Crystal Lakes, 1600 SB 6
Curtice, 600 NF 9
Cuyahoga, 1537000 NH-19
Cuyahoga Falls, 45200 NI-20
Cuyahoga Hts 866 SP-23
Cygnet, 629 NH-8
Dalton, 1177 NL 19
Damascus, 700 NK 23
Danville, 1025 NN-16
Darbydale, 743 SC 11
Darke, 55100 NP 2
Dayton, 182100 SC-5
Deer Park, 7415 SG-4
Defiance, 15400 NH-4
Defiance, 37200 NH-2
De Forest, 1740 NB-15
De Graff, 1117 NO 6
Delaware, 20800 NO 11
Delaware, 51100 NO 13
Delhi Hills, 8000 SH-3
Delphos, 7608 NK 4
Delta, 2544 NF-6
Dennison, 3506 NQ-21
Dent, 800 SG-2
Deshler 1938 NI 6
Devola, 1989 SE-21
Dillonvale, 1095 NP-24
Dover, 11000 NN-20
Doylestown, 2373 NJ 19
Dresden, 1516 NQ-17
Drexel, 2280 SC-4
Dry Run, 650 SK-12
Dublin, 681 NQ-11
Duncan Falls, 1100 SB-18
Dunkirk, 1036 NL-8
E. Alliance, 1175 NK-22
E Canton, 1631 NL-21
E Cleveland, 37800 NF 20
E. Fultonham, 600 SC-17
Eastlake, 23600 NE-20
E Lawn, 600 NF-9
E Lewistown, 600 NJ-24
E Liverpool, 21500 NM-25
E Palestine 5604 NK 25
E. Sparta, 959 NM-21
Eastview, 1800 SO-11
Eaton, 6020 SC-2
Eaton Estates, 2076 NH-17
Eden Park, 900 SK-12
Edgerton, 2126 NG-2
Edon, 803 NF-2
Elida, 1211 NL-5
Elmore, 1316 NG 10
Elmwood Place, 3525 SN-4
Elyria, 50100 NG 17
Englewood, 7885 SB-4
Enon, 1929 SB-7
Epworth Hts, 700 SM-7
Erie, 78200 NH 13
Euclid, 59000 NF-20
Evendale, 1967 SM-5
Excello, 3000 SE-4
Fairborn, 35400 SC-6
Fairfax, 2705 SO-6
Fairfield, 29100 SF 3
Fairfield, 90500 SB-14
Fairhope, 2400 SK-21
Fairlawn, 6102 NI 19
Fairport Hbr, 3665 NE-21
Fairview Park, 20000 NG-18
Farmersville, 865 SD 4
Fayette, 1175 NE-4
Fayette, 25900 SE-10
Felicity, 786 SJ-6
Findlay, 35600 NJ-8
Finneytown 3000 SN-4
Flushing, 1207 NP-22
Forest, 1535 NL-9
Forest Hills, 1100 SP 14
Forest Park, 4200 SN-10
Forest Park, 15139 SG-3
Forestville 1550 SH-4
Ft Loramie, 744 NO-4
Ft. McKinley, 11536 SC-5
Ft Recovery, 1348 NN-1
Ft Shawnee, 3436 NL-5
Fostoria, 16800 NI-9
Fox Chase, 600 SG-25
Frankfort, 949 SF-11
Franklin, 10075 SF-4
Franklin, 874800 SB-11
Franklin Furnace 875 SK-13
Frazeysburg, 941 NQ-17
Fredericksburg, 601 NL-18
Fredericktown 1935 NN-14
Fremont, 18800 NH-11
Frontier Town, 1550 NJ-25
Fruit Hill, 1250 SH-4
Frytown, 700 SD 5
Fulton, 36800 NF-5
Gahanna, 12400 SA-13
Galion, 13123 NL-13
Gallia, 31600 SI-16
Gallipolis, 7490 SJ 17
Gambier, 1571 NO-15
Garfield Hts, 36500 NG-19
Garrettsville, 1718 NH-22
Geauga, 70600 NF-21
Geneva, 6449 ND-23
Geneva-on-the-Lake, 877 ND-23
Genoa, 2139 NF-10
Georgetown, 3087 SJ-7
Germantown 4088 SD-4
Ghent, 1100 NI-19
Gibsonburg, 2585 NG-10
Girard, 14119 NI-24
Glandorf, 732 NJ 5
Glendale, 2690 SL-4
Glenmoor, 1500 NM 25
Glouster, 2121 SE-17
Gnadenhutten 1466 NO-20
Golf Manor, 5170 SN-5
Goshen, 1174 SG-5
Grafton, 1771 NH-17
Grand Rapids, 976 NG-7
Grand River, 613 NE-21
Grandview Hts. [illegible] SB 12
Granville, 3963 NQ 14
Gratis, 621 SD 3
Greene, 133800 SD-6
Greenfield, 4780 SF-10
Greenhills, 6092 SM 4
Green Sprs, 1279 NH-11
Greentown, 1100 NK-20
Greenview, 740 SC-5
Greenville, 13100 NQ-2
Greenwich, 1473 NJ 14
Groesbeck, 7400 SG-3
Grove City, 13911 SB-11
Groveport, 2490 SC-12
Guernsey, 39400 NP-20
Hamden, 953 SH-15
Hamilton, 63700 SF-3
Hamilton, 876800 SG-2
Hamilton Meadows 2200 SB 12
Hamler, 681 NH-6
Hancock, 61300 NK 7
Hanover, 626 NQ-16
Hardin, 32300 NL 8
Harrison, 4408 SG 1
Harrison, 18300 NO 22
Hartville, 1752 NJ-21
Heath, 6768 SA-15
Hebron, 1699 SB 15
Henry, 27400 NH 5
Hicksville, 3461 NH-2
Highland, 32100 SG-8
Highland Hts, 5926 SM-25
Highland Park, 760 NK-20
Highpoint, 1500 SL 6
Hillcrest, 900 NC-16
Hilliard, 8369 NQ-11
Hillsboro 5584 SG 8
Hiram, 1484 NH 22
Hocking, 21300 SE-14
Holgate, 1541 NH-5
Holland, 1108 NF 8
Holmes, 25500 NM-18
Homedale, 1600 SA-12
Homeworth, 600 NK 22
Hopedale, 916 NO-23
Hubbard, 8583 NI-25
Huber Hts, 18943 SC-5
Huber Ridge, 3800 SA-12
Hudson, 3933 NH-20
Huron, 6896 NG-14
Huron, 51900 NI 14
Independence 7034 NG-19
Irondale, 602 NM 24
Ironton, 12200 SL-14
Jackson, 6843 SH 14
Jackson, 30900 SI-14
Jackson Cen, 1119 NN-6
Jamestown, 1790 SD-8
Jefferson, 2472 NE-24
Jefferson, 92300 NM-24
Jeffersonville, 1031 SD-9
Jewett, 901 NO-23
Johnstown, 3208 NP 13
Junction City, 732 SC-16
Kalida, 900 NJ-5
Kendall Hts, 900 NC-10
Kent, 25100 NI 21
Kenton, 8315 NM 8
Kenwood, 23258 SN 6
Kettering, 68200 SD 5
Killbuck, 893 NN 17
Kingston, 1157 SE-12
Kingsville, 1129 NC 24
Kinsman, 700 NG-25
Kirtland, 5530 NE 21
Knollwood, 5353 SO 12
Knox, 41300 NO 15
Krumroy, 1700 NO-8
Lafferty, 600 NQ-23
Lagrange, 1074 NH 16
Lake, 214700 NE-22
Lake Cable, 1600 NB 11
Lake Milton, 900 NI-23
Lakemore, 2708 NJ-20
Lakeside, 800 NF 13
Lakeview 1026 NN-6
Lakewood, 63100 NG-18
Lancaster, 40600 SD-14
Lansing, 1000 NQ-24
La Rue, 867 NM 9
Laurel Ridge, 2000 NB-13
Laurelville, 624 SE-13
Lawrence, 59200 SM-15
Lawrenceville, 687 SB-7
Leavittsburg, 2150 NH 23
Lebanon, 7934 SF-5
Leesburg, 984 SF-9
Leetonia, 2342 NK-24
Leipsic, 2072 NI 6
Lewisburg, 1553 SC-3
Lexington, 2972 NM-14
Liberty Cen., 1007 NG-6
Licking, 116400 NQ 14
Lima, 49400 NL 5
Limecrest, 825 SB-7
Lincoln Hts, 6099 SM-5
Lincoln Vil., 11215 SB-11
Lindsey, 652 NG-10
Lisbon, 3521 NL-24
Lithopolis, 705 SC-13
Little Farms, 1700 SJ 21
Lockland, 5288 SM 5
Lodi, 2399 NJ-17
Logan, 6269 SE-15
Logan, 37500 NO-7
London 6481 SB-9
Lorain, 83800 NG-16
Lorain, 268100 NH 16
Loudonville 2865 NM 16
Louisville, 6298 NK-21
Loveland, 7126 SG-5
Loveland Park, 1450 SL-8
Lowell, 852 SE-20
Lowellville, 1836 NJ-25
Lucas, 771 NL-15
Lucas, 471000 NE-7
Lucasville, 1500 SJ-12
Luckey, 996 NG-9
Lynchburg, 1186 SG-7
Lyndhurst, 19749 NF-20
Lyons, 630 NE-6
McArthur, 1543 SG-15
McClure, 699 NG-6
McComb, 1329 NI-7
McConnelsville, 2107 SD-18
McDonald, 3177 NI-24
McGuffey, 704 NL-7
Mack, 3550 SO-2
McKinley Hts., 1200 NI-24
Madeira, 6713 SG-4
Madison, 1678 ND-22
Madison, 34000 SC-9
Madison on-the-Lake, 3100 ND-22
Magnolia, 1064 NM-21
Mahoning, 298600 NJ-24
Malta, 1017 SD-18
Malvern, 1256 NL-22
Manchester, 2195 SK-8
Manchester, 4700 NK-20
Mansfield, 55300 NL-14
Mantua, 1199 NH-21
Maple Hts., 30000 NG 20
Marble Cliff, 715 SJ-22
Marblehead, 726 NF-13
Mariemont, 4204 SH-4
Marietta, 15300 SF-21
Marion, 39100 NM-11
Marion, 67200 NN-11
Marshallville, 693 NK-19
Martins Ferry, 10757 NQ-24
Marysville, 5744 NP-9
Mason, 5677 SF-4
Massillon, 34900 NL-20
Masury, 5180 NI-25
Maud, 700 SF-4
Maumee, 17200 NF-8
Mayfield, 3548 SM-26
Mayfield Hts., 20900 NF-20
Mechanicsburg, 1686 NQ-8
Medina, 10913 NI-18
Medina, 111300 NI-17
Medway, 2200 SB-6
Meigs, 22100 SH-18
Mendon, 672 NM-3
Mentor, 41900 NE-21
Mentor-on-the-Lake, 6517 NE-20
Mercer, 37400 NM-2
Miami, 86900 NQ-5
Miamisburg, 14797 SD-4
Miamitown, 700 SG-2
Middlebranch, 600 NK 21
Middleburgh Hts., 16800 NH-18
Middlefield, 1726 NG-22
Middleport, 2784 SI-17
Middletown, 47200 SE-4
Midvale, 636 NN-21
Milan, 1862 NH-14
Milford, 4828 SH-4
Milford Cen, 753 NP-9
Millbury, 771 NF-9
Millersburg, 2979 NM-18
Millersport, 777 SB-14
Millville, 697 SF-2
Mineral City, 860 NM-21
Mineral Ridge, 1500 NI-24
Minerva, 4359 NL-22
Minerva Park, 1402 NQ-12
Mingo Jct, 5278 NQ-25
Minster 2405 NO-4
Mogadore, 4825 NJ-20
Monfort Hts, 7100 SG-3
Monroe, 3492 SF-4
Monroe, 14700 SC-22
Monroeville, 1455 NH-13
Montgomery, 5683 SG-4
Montgomery, 573200 SD-4
Montpelier, 4184 NF-3
Moraine, 4898 SD-5
Moreland Hills, 2952 SO-26
Morgan, 13100 SE-18
Morgandale, 1000 NA-15
Morrow, 1486 SF-5
Morrow, 24100 NM-12
Mt Carmel, 750 SH-4
Mt Carmel Hts., 1200 SO-7
Mt Gilead, 2971 NN 12
Mt. Healthy, 7446 SG-3
Mt. Orab, 1306 SI-7
Mt Pleasant, 635 NP 24
Mt Repose, 900 SG-5
Mt Sterling, 1536 SD-10
Mt Vernon, 14300 NO-14
Mt Victory, 633 NN 9
Mulberry, 650 SG-5
Munroe Falls, 3794 NA-8
Murlin Hts, 740 SC 5
Muskingum, 82200 SC-18
Napoleon, 7791 NG-5
Navarre, 1607 NL-20
Neffs, 1400 SA 24
Nelsonville, 4812 SE-16
Nevada, 917 NL-11
Newark, 36900 SA-15
New Boston, 3325 SK-12
New Bremen 2185 NN-4
Newburgh Hts., 3396 SO-22
New Carlisle, 6112 SB-6
Newcomerstown, 4155 NP-19
New Concord, 2318 SA-19
New Holland, 796 SE-10
New Knoxville 852 NN-4
New Lebanon, 4248 SC-4
New Lexington 4921 SD-16
New London, 2336 NJ-15
New Madison 959 SB-2
New Matamoras 940 SE 23
New Miami, 3273 SF-3
New Middletown, 1664 NJ-25
New Paris, 1692 SB-2
New Philadelphia, 15600 NN-20
Newport, 700 SF-22
New Richmond, 2650 SI-4
New Straitsville 947 SE-16
Newton Falls, 5378 NI-23
Newtown, 2038 SH-4
New Vienna, 849 SF-8
New Washington 1251 NK 12
New Waterford 735 NK-25
Niles 24700 NI-24
Noble, 11800 SD-20
N Baltimore, 3143 NI-8
N Bend, 638 SH-2
Northbrook 7600 SG-3
N Canton, 15228 NK-20
N College Hill, 12363 SG-3
Northfield, 4283 NH 20
Northfield Cen 4364 NH-20
N Folk Village, 1122 SF-12
N Industry, 3200 NL-21
N Jackson, 700 NI-24
N Kingsville, 2458 NC-24
N Lewisburg, 840 NP-8
N Lima, 700 NJ-25
N Olmsted, 39100 NG-18
N. Perry, 851 ND-22
N Randall, 1212 SP-25
Northridge, 4850 SA-8
Northridge, 16000 SC-5
N Ridgeville, 13152 NG-17
N Royalton, 12807 NH-19
Northwood, 4222 NF-9
Norton, 12308 NJ-19
Norwalk, 13386 NH-14
Norwood, 23300 SH-4
Oak Hbr, 2807 NF-11
Oak Hill, 1642 SJ-14
Oakwood, 3499 SQ-25
Oakwood, 804 NI-4
Oakwood, 10095 SC-5
Oberlin, 8761 NH-16
Obetz, 2248 SB-12
Ohio City, 816 NL-2
Olmsted Falls 2504 SQ-18
Oneida, 1500 SE-4
Ontario, 4345 NL-13
Orange, 2112 SP-25
Oregon, 16563 NE-9
Orrville, 7408 NK-18
Orwell, 965 NF-23
Ottawa, 3622 NJ-6
Ottawa, 39300 NF-10
Ottawa Hills, 4270 NE-8
Ottoville, 914 NK-4
Owensville, 707 SH-5
Oxford, 15868 SE-2
Page Manor, 9300 SC-6
Painesville, 18200 NE 21
Painesville on the Lake, 950 ND-21
Pandora, 857 NK 6
Parma, 98900 NG 19
Parma Hts, 23800 NG 18
Pataskala, 1831 SA-14
Paulding, 2983 NI-3
Paulding, 19100 NI-2
Payne, 1351 NJ-2
Peebles, 1629 SI-10
Pemberville, 1301 NG-9
Peninsula, 692 NH-20
Pepper Pike, 5382 NG-20
Perry, 917 ND-22
Perry, 31000 SC-16
Perry Hts, 5300 NL-20
Perrysburg, 7693 NF-8
Perrysburg Hts., 600 ND-2
Perrysville, 752 NM 15
Petersburg, 800 NK 25
Phillipsburg, 831 SB 4
Philo, 846 SB 18
Pickaway, 4[illegible] SE-11
Pickerington, 696 SB-13
Pike, 21700 SI-11
Piketon, 1347 SH-12
Pioneer, 968 NE-3
Piqua, 19500 NP-4
Pisgah, 900 SG-4
Plain City, 2254 NQ-10
Plainville, 650 SO-6
Pleasant Hill, 1025 NQ 4
Pleasant Run Farms, 1750 SL-3
Pleasant Valley, 600 SF-12
Pleasantville, 754 SC-15
Plymouth, 1993 NJ-13
Poland, 3097 NJ-25
Pomeroy, 2672 SI-17
Portage, 133300 NH-22
Portage Lakes, 20400 NJ-20
Port Clinton, 7202 NF-12
Portsmouth, 24400 SK-12
Powhatan Point, 2167 SB-24
Preble, 36100 SD-2
Proctorville, 881 SM 15
Prospect, 1031 NN-10
Putnam, 32900 NJ-5
Queen Acres, 600 SF-2
Quincy, 686 NO 6
Randolph, 750 NJ-21
Ravenna, 12200 NI-21
Rayland, 617 NP-25
Reading, 14617 SG-4
Redbird, 1500 ND-22
Reedurban, 6600 NL-20
Reno, 600 SF-21
Reno Beach, 1049 NE 10
Rensselaer Park, 1200 SN-4
Republic, 705 NI 11
Reynoldsburg, 19400 SB-13
Richfield, 3228 NH-19
Richland, 129300 NK-14
Richmond, 777 NN-24
Richmond Hts, 9220 NF-20
Richville, 2200 NL-20
Richwood, 2072 NN 10
Ridgewood Hts., 950 SC-5
Rio Grande, 814 SJ-15
Ripley, 2745 SK-7
Rittman, 6308 NJ-18
River Edge, 632 SP-19
Riverside, 1107 SN 12
Rock Cr., 731 NE-23
Rockford, 1207 NL-2
Rocky River, 22900 NG-18
Rosemount, 1786 SJ-12
Roseville, 1767 SC-17
Ross, 1661 SG-2
Ross, 61900 SF-10
Rossford, 5302 NF-8
Rubyville, 900 SJ-12
Russells Point 1104 [illegible]
Rutland, 663 SI-17
Sabina, 2160 SE-8
Sagamore Hills, 4700 NH 20
Sahara Sands, 900 NC 10
St Bernard, 6131 SH 3
St Clairsville 4754 NQ-23
St Henry, 1276 NN 2
St Marys, 7699 NN-4
St Paris 1646 NQ-6
Salem, 16100 NK 24
Salineville, 1686 [illegible]
Sandusky, 31500 NG-13
Sandusky, 62800 NH-10
Sardinia, 824 SI-7
Sawyerwood, 2200 ND-8
Schoenbrunn, 700 NN-20
Scio, 1002 NO-22
Scioto, 87100 SK-11
Sciotodale, 600 SK 13
Seaman, 866 SI-9
Sebring, 4954 NK 23
Seneca, 58000 NI 11
Seven Hills, 2700 SL-3
Seven Hills, 12700 NG-19
Seven Mile, 699 SE-3
Seville, 1402 NJ 18
Shadyside, 5070 SA-25
Shaker Hts., 34100 NG 20
Sharonville, 11393 SG-4
Shawnee, 914 SD-16
Sheffield 1730 NG-17
Sheffield Lake, 8734 NG 16
Shelby, 9847 NK-13
Shelby, 39800 NO-5
Sherwood, 784 NH-3
Shiloh, 817 NJ 14
Shiloh, 4700 SC-5
Shreve, 1635 NM 17
Sidney, 16800 NO-5
Silver Lake, 3637 NI-20
Silverton, 6588 SN-6
Singing Hills, 3960 SD-5
Skyline Acres 2600 SM-3
Smithfield, 1245 NO-24
Smithville, 1278 NK-18
Solon, 11147 NG-20
Somerset, 1417 SC-16
S Amherst, 2913 NH-16
S Bloomfield, 610 SD-12
S Charleston, 1500 SC-8
S Euclid, 28300 NF-20
S. Lebanon, 3014 SF-5
S Point, 2243 SM 14
S Russell 2673 NG-21
S Webster, 825 SJ-13
S West Hubbard, 2450 NC-18
S Zanesville, 1436 SB-17
Spencer, 758 NI-16
Spencerville, 2241 NL-4
Springboro, 2799 SF-5
Springdale, 8127 SG-3
Springfield 71200 SB 7
Spr Valley 667 SD-6
Stark, 376700 NK-21
Steubenville 26300 NO-25
Stow, 26600 NI-20
Strasburg, 1874 NM-20
Streetsboro, 7966 NH 21
Strongsville, 15182 NH 18
Struthers, 15343 NJ 25
Stryker, 1296 NF-4
Sugarcreek, 1771 NN 19
Summerside, 750 SP 7
Summerside Estates, 850 SO-7
Summit, 1200 NC 16
Summit, 526600 NI-20
Sunbury 1820 NP-12
Sunnyland, 975 SQ-14
Sun Valley, 880 SL-25
Surrey Hill, 920 NB 15
Swanton, 2927 NF 7
Sycamore, 1096 NK 11
Sylvania, 12031 NE-8
Syracuse, 684 SI-18
Tallmadge, 16500 NI-20
Ter Park 2266 SN-7
The Plains 1568 SF-17
The Vil Of Indian Hill 5651 SN-7
Thornville, 679 SB 15
Tiffin 18900 NI 11
Tiltonsville, 2123 NP-25
Timberlake, 964 NE-20
Tipp City, 5090 SB 5
Toledo, 355000 NE-9
Toronto, 7705 NN-25
Trenton, 5278 SE-4
Trotwood 6997 SC-4
Troy, 18600 NO 5
Trumbull, 243700 NH-23
Turpin Hills, 650 SP-6
Tuscarawas, 830 NO 20
Tuscarawas, 81500 NP-20
Twinsburg, 6432 NH-20
Uhrichsville, 5731 NO-21
Union, 3654 SB-4
Union, 28000 NO 10
Union City, 1808 NP 1
Uniontown, 1450 NJ 20
University Hts., 18200 NG-20
University View, 2500 SI-23
Upper Arlington, 33800 SA-12
Upper Sandusky, 5645 NK-10
Urbana, 11237 NQ-7
Urbancrest, 754 SB-11
Utica, 1977 NP-15
Valley View, 1422 SQ-23
Valley View, 909 SJ-22
Valleywood, 2100 SD-6
Vandalia, 10796 SB-5
Van Wert, 11320 NK-3
Van Wert, 28200 NL-3
Venice Hts, 920 NA-16
Vermilion, 9872 NG-15
Versailles, 2441 NP-3
Vienna, 700 NH-25
Viking Vil., 1500 SP-7
Villa Nova, 1500 NN-3
Vinton, 10300 SG-14
Wadsworth, 13142 NJ-19
Wakeman, 822 NH-15
Walbridge, 3208 NF-9
Walton Hills, 2508 SQ-24
Wapakoneta, 7324 NM-5
Warren, 58900 NH-24
Warren, 89300 SF-6
Warrensville Hts., 18925 NG-20
Warsaw, 725 NO-17
Washington, 60000 SE-20
Washington Court House, 13600 SE-9
Washingtonville, 747 NK-24
Waterville, 2940 NF-7
Wauseon, 4932 NF-5
Waverly, 4858 SH-12
Wayne, 921 NH-9
Wayne, 96700 NK-18
Waynesburg, 1337 NM-21
Waynesfield, 704 NM-6
Waynesville, 1638 SE-6
Wellington, 4137 NI-16
Wellston, 5410 SH-15
Wellsville, 5891 NM-25
W. Alexandria, 1553 SC-3
W. Carrollton, 10748 SD-5
Westerville, 12530 NQ-12
W. Farmington, 650 NG-23
Westfield Cen., 715 NJ-18
W. Jefferson, 3664 SB-10
W. Lafayette, 1719 NP-19
Westlake, 15689 NG-17
W Liberty, 1580 NP-7
W Mansfield, 753 NO-8
W Milton, 3696 SB-4
Weston, 1269 NH-7
W. Portsmouth, 3396 SK-12
W Salem, 1058 NJ-17
W Union, 1951 SJ-9
W. Unity, 1589 NF-3
Westview, 850 NH-18
Wheelersburg, 3709 SK-13
Whitehall, 25300 SB-12
Whitehouse, 1542 NF-7
White Oak, 4900 SN-3
Wickliffe, 8800 ND-16
Wickliffe, 17000 NF-20
Wilberforce, 4300 SD-7
Wildbrook Acres, 2200 SM-4
Willard, 5510 NJ-13
Williams, 35400 NF-2
Williamsburg, 2054 SH-6
Williamsdale, 700 SF-3
Williamsport, 857 SE-11
Williston, 600 NF-10
Willoughby, 21100 NE-20
Willoughby Hills, 5247 NF-20
Willowick, 18700 NE-20
Willshire, 623 NL-1
Wilmington, 10051 SF-7
Winchester, 760 SI-8
Windham, 3360 NH-22
Wintersville, 4921 NO-24
Withamsville, 3650 SH-5
Wood, 104300 NI-8
Woodbourne, 5720 SD-5
Woodlawn, 3251 SM-5
Woodmere, 1041 SO-25
Woodsfield, 3239 SC-23
Woodville, 1834 NG-9
Woodworth, 1054 NJ-25
Wooster, 20400 NL-17
Wooster Hts., 1350 NL-15
Worthington, 15326 NQ-11
Wyandot, 21700 NL-9
Wyoming, 9089 SM-4
Xenia, 30900 SD-7
Yellow Sprs, 4624 SC-7
Yorkville, 1656 NP 25
Youngstown, 120900 NI-25
Zanesville, 36400 SB-17
Zimmerman, 1000 SD-6

OKLAHOMA

See map pp. 78-79
County names appear in bold face type

Cities & Counties

Ada, 14800 J-19
Adair, 459 D-23
Adair, 18000 F-25
Afton, 1022 C-24
Alex, 492 I-16
Alfalfa, 7800 C-14
Allen, 974 I-20
Altus, 27200 J-12
Alva, 7440 C-13
Anadarko, 6682 I-15
Antlers, 2685 L-22
Apache, 1421 I-14
Arapaho, 531 G-13
Arcadia, 400 G-17
Ardmore, 25800 L-18
Arkoma, 2098 H-25
Arnett, 711 E-10
Asher, 437 I-18
Atoka, 3346 K-21
Atoka, 10200 K-21
Avant, 439 D-21
Barnsdall, 1579 C-20
Bartlesville, 30400 C-21
Beaver, 6300 C-9
Beaver, 1853 C-8
Beckham, 16600 I-10
Beggs, 1107 F-21
Bethany, 21700 G-16
Bethel Acres, 1083 H-18
Billings, 618 D-17
Binger, 730 H-14
Bixby, 3973 F-21
Blackwell, 8645 C-17
Blaine, 12900 F-14
Blair, 1114 J-12
Blanchard, 1580 I-16
Boise City, 1993 C-3
Bokchito, 607 L-21
Bokoshe, 588 H-24
Boley, 514 G-20
Boswell, 755 L-21
Bowlegs, 470 H-19
Boynton, 522 G-22
Bristow, 4653 F-20
Broken Arrow, 24500 E-21
Broken Bow, 2980 L-25
Bryan, 28300 M-21
Buffalo 1579 C-11
Burns Flat, 988 H-12
Cache, 1106 J-14
Caddo, 886 L-20
Caddo, 33300 I-14
Calera, 1063 M-20
Canadian, 50100 G-15
Canton, 844 E-14
Canute, 420 H-12
Cardin, 800 B-24
Carmen, 519 D-14
Carnegie, 1723 I-14
Carter, 44000 L-17
Catoosa, 970 E-22
Cement, 892 I-15
Chandler, 2529 G-18
Checotah, 3074 G-22
Chelsea, 1622 D-22
Cherokee, 2119 C-14
Cherokee, 27500 E-23
Cheyenne, 892 G-11
Chickasha, 14900 I-15
Chilocco, 400 B-18
Choctaw, 4750 G-17
Choctaw, 14900 L-22
Chouteau, 1046 E-23
Cimarron, 3800 B-3
Claremore, 9084 D-22
Clayton, 718 J-23
Cleveland, 2573 D-20
Cleveland, 109600 H-17
Clinton, 8513 G-13
Coal, 6600 J-20
Coalgate, 1859 K-20
Colbert, 814 M-20
Colcord, 438 D-25
Collinsville, 3009 D-21
Comanche, 1862 K-15
Comanche, 120400 K-14
Commerce, 2593 B-24
Copan, 675 B-21
Cordell, 3261 H-13
Corn, 409 H-13
Cotton, 7000 L-14
Countyline, 500 K-17
Covington, 605 D-16
Coweta, 2457 F-22
Cowlington, 751 H-24
Craig, 14600 C-23
Creek, 53300 F-20
Crescent, 1568 F-16
Cushing, 7529 F-19
Custer, 22500 G-12
Cyril, 1302 I-15
Davenport, 831 G-19
Davidson, 515 L-12
Davis, 2223 K-18
Delaware, 534 C-22
Delaware, 20500 D-24
Del City, 31700 G-17
Depew, 739 F-20
Dewar, 933 G-21
Dewey, 3958 C-21
Dewey, 6000 F-12
Dickson, 798 L-18
Dill City, 578 H-12
Dover, 423 F-16
Drumright, 2931 E-19
Duke, 486 J-11
Duncan, 20400 K-15
Durant, 11118 L-20
Dustin, 502 H-21
Eagletown, 500 L-25
Edmond, 27600 G-17
Eldorado, 737 K-11
Elgin, 840 J-15
Elk City, 7323 H-11
Ellis, 5300 E-10
Elmore City, 653 J-17
El Reno, 14510 G-15
Enid, 52700 D-16
Erick, 1285 H-10
Eufaula, 2355 H-22
Fairfax, 1889 C-19
Fairland, 814 C-24
Fairview, 2894 E-14
Fletcher, 950 J-15
Forest Park, 835 M-5
Forgan, 496 B-8
Ft. Cobb, 722 I-14
Ft. Gibson, 1418 F-23
Ft. Supply, 550 D-11
Ft. Towson, 430 L-23
Frederick, 6132 K-12
Garber, 1011 D-16
Garfield, 64200 D-16
Garvin, 28200 J-17
Geary, 1380 G-14
Geronimo, 587 K-14
Glencoe, 421 E-18
Glenpool, 770 F-21
Goodwell, 1467 C-5
Gore, 478 G-23
Gracemont, 424 H-15
Grady, 36900 J-16
Grandfield, 1524 L-13
Granite, 1808 I-11
Grant, 8300 C-16
Greer, 7900 I-11
Grove, 2000 C-24
Guthrie, 9575 F-17
Guymon, 7674 C-6
Haileyville, 928 I-22
Hammon, 677 G-11
Harmon, 5700 J-10
Harper, 5900 C-11
Harrah, 1931 G-18
Hartshorne, 2121 I-22
Haskell, 2063 F-22
Haskell, 11300 H-23
Healdton, 2324 L-17
Heavener, 2566 I-25
Helena, 769 D-15
Hennessey, 2181 E-16
Henryetta, 6430 G-21
Hicks Addition, 550 M-6
Hinton, 889 G-14
Hobart, 4638 I-12
Holdenville, 5181 I-20
Hollis, 3150 J-10
Hominy, 2274 D-20
Hooker, 1615 B-6
Howe, 403 I-25
Hughes, 13500 H-20
Hugo, 6585 L-23
Hulbert, 505 F-23
Hydro, 805 G-14
Idabel, 5946 M-24
Indiahoma, 434 J-13
Inola, 948 E-22
Jackson, 35700 K-11
Jay, 1594 D-24
Jefferson, 8600 L-16
Jenks, 1997 E-21
Johnston, 10000 K-19
Jones, 1666 G-17
Kay, 51900 C-17
Kellyville, 685 F-20
Keota, 685 H-24
Keyes, 569 C-3
Kiefer, 803 F-21
Kingfisher, 4042 F-15
Kingfisher, 14700 E-15
Kingston, 710 L-19
Kiowa, 754 J-21
Kiowa, 12800 I-13
Konawa, 1719 I-19
Krebs, 1515 I-22
Lake Sta., 800 H-1
Lamont, 478 C-17
Langley, 481 D-24
Langston, 486 F-17
Latimer, 9900 I-23
Laverne, 1373 C-10
Lawton, 85500 J-14
Leedey, 465 F-12
Le Flore, 37600 J-24
Lexington, 1516 I-17
Lincoln, 22900 F-18
Lindsay, 3705 J-16
Locust Gr, 1090 E-23
Logan, 23000 F-17
Lone Gr., 1240 L-17
Lone Wolf, 584 I-12
Love, 7400 L-17
Luther, 836 G-18
McAlester, 16000 I-22
McClain, 20300 I-17
McCurtain, 575 H-24
McCurtain, 34300 K-24
McIntosh, 14700 H-22
McLoud, 2159 G-18
Madill, 2875 L-19
Major, 8400 D-13
Mangum, 4066 I-11
Mannford, 892 E-20
Marietta, 2013 M-18
Marlow, 3995 J-15
Marshall, 9700 L-18
Marshall, 420 E-16
Maud, 1143 I-19
Mayes, 29700 D-23
Maysville, 1380 J-17
Medford, 1304 C-16
Medicine Park, 483 J-14
Meeker, 683 G-18
Miami, 13700 B-24
Midwest City, 51200 G-17
Minco, 1129 H-15
Moore, 29500 H-17
Mooreland, 1196 D-12
Morris, 1119 G-21
Morrison, 421 D-18
Mounds, 766 F-21
Mtn Park, 458 J-13
Mtn. View, 1110 I-13
Muldrow, 1680 G-25
Murray, 10400 J-18
Muskogee, 40400 F-23
Muskogee, 67400 G-22
Mustang, 2637 H-16
Newcastle, 1271 H-16
Newkirk, 2173 B-18
Nichols Hills, 4478 L-3
Nicoma Park, 2560 M-7
Noble, 2241 I-17
Noble, 11500 D-18
Norman, 64000 H-17
N. Enid, 730 D-16
Nowata, 3679 C-22
Nowata, 10600 C-22
Oakhurst, 1800 E-21
Oilton, 1087 E-19
Okarche, 826 F-15
Okay, 419 F-23
Okeene, 1421 E-14
Okemah, 2913 G-20
Okfuskee, 12200 G-20
Oklahoma, 552000 G-17
Oklahoma City, 369000 G-17
Okmulgee, 15180 G-21
Okmulgee, 36500 F-21
Olustee, 819 K-11
Oologah, 458 D-22
Osage, 34600 C-19
Ottawa, 32900 B-24
Owasso, 3491 D-21
Paden, 442 G-19
Panama, 1121 H-25
Paoli, 480 J-17
Pauls Valley, 5769 J-18
Pawhuska, 4238 C-20
Pawnee, 2443 D-19
Pawnee, 14400 D-18
Payne, 62600 E-17
Perkins, 1029 F-18
Perry, 5341 D-17
Picher, 2363 B-24
Pittsburg, 38400 J-22
Pocola, 1840 H-25
Ponca City, 28300 C-18
Pontotoc, 33300 J-19
Porter, 624 F-22
Porum, 658 H-23
Poteau, 5500 I-25
Pottawatomie, 53500 I 18
Prague, 1802 G-19
Pryor, 7057 D-23
Purcell, 4076 I-17
Pushmataha, 11000 K-23
Quapaw, 967 B-24
Quinton, 1262 H-23
Ralston, 443 D-19
Ramona, 600 D-21
Red Oak, 609 I-24
Ringling, 1206 L-16
Roff, 632 J-19
Roger Mills, 5000 F-11
Rogers, 36700 E-22
Roland, 827 G-25
Rush Sprs, 1381 J-16
Ryan, 1011 L-15
Salina, 1024 D-23
Sallisaw, 4888 G-24
Sand Sprs, 10565 E-21
Sapulpa, 15159 E-21
Savanna, 948 I-21
Sayre, 2712 H-11
Seiling, 1033 E-13
Seminole, 7878 H-19
Seminole, 28400 I-19
Sentinel, 984 H-12
Sequoyah, 27900 G-25
Shattuck, 1546 E-10
Shawnee, 26700 H-18
Shidler, 717 C-19
Skiatook, 2930 D-21
Snyder, 1671 J-13
S. Coffeyville, 646 B-22
Spavinaw, 470 D-24
Spencer, 3714 M-6
Sperry, 1123 D-21
Spiro, 2057 H-25
Stephens, 40700 K-16
Sterling, 675 J-15
Stigler, 2347 H-23
Stillwater, 38800 E-18
Stilwell, 2134 F-25
Stonewall, 653 J-20
Stratford, 1278 J-18
Stroud, 2502 F-19
Sulphur, 5158 K-18
Taft, 525 F-22
Tahlequah, 9254 F-24
Talihina, 1227 J-24
Tecumseh, 4451 H-18
Temple, 1354 L-15
Terral, 636 M-16
Texas, 19200 C-5
Texhoma, 921 D-5
The Village, 13695 G-17
Thomas, 1336 F-13
Tillman, 12100 K-13
Tipton, 1206 K-12
Tishomingo, 2663 L-19
Tonkawa, 3337 C-17
Tulsa, 335700 E-21
Tulsa, 432800 E-21
Tupelo, 485 J-20
Turley, 6300 E-21
Tuttle, 1640 H-16
Tyrone, 588 B-7
Valley Brook, 1197 O-4
Valliant, 840 L-24
Velma, 611 K-16
Verden, 439 I-15
Vian, 1131 G-24
Vici, 694 E-12
Vinita, 5847 C-23
Wagoner, 4959 E-23
Wagoner, 28800 E-22
Wakita, 545 B-15
Walters, 2611 K-14
Wapanucka, 425 K-20
Warner, 1217 G-23
Warr Acres, 9887 M-2
Washington, 43400 C-21
Washita, 13700 H-12
Watonga, 3696 F-14
Waukomis, 842 E-16
Waurika, 1833 L-15
Wayne, 618 I-17
Waynoka, 1444 D-13
Weatherford, 7959 G-13
Webbers Falls, 485 G-23
Welch, 651 B-23
Weleetka, 1199 H-21
Wellston, 789 G-18
Westville, 934 E-25
Wetumka, 1687 H-20
Wewoka, 4673 H-20
Whitesboro, 400 J-24
Wilburton, 2504 I-23
Wilson, 1569 L-17
Wister, 927 I-25
Woods, 10500 C-12
Woodward, 9412 D-11
Woodward, 19600 D-12
Wright City, 1068 L-24
Wynnewood, 2374 J-18
Wynona, 547 D-20
Yale, 1239 E-19
Yukon, 8411 G-16

OREGON

See map pp. 80-81
County names appear in bold face type

Cities & Counties

Agate Beach, 700 G-3
Albany, 26900 G-5
Aloha, 7200 D-6
Altamont, 15746 P-9
Amity, 708 E-5
Applegate, 800 P-5
Ashland, 12342 P-6
Astoria, 10200 A-4
Athena, 872 C-17
Aumsville, 590 F-6
Baker, 9354 F-19
Baker, 16500 F-20
Bandon, 1832 L-2
Barview, 1388 K-2
Battin, 1200 P-25
Bay City, 898 D-3
Beaverton, 23500 D-6
Bend, 19500 I-10
Benton, 69700 G-4
Bly, 600 O-10
Brookings, 2720 P-2
Brownsville, 1034 H-5
Bunker Hill, 1549 L-2
Burns, 3293 K-16
Canby, 3813 E-6
Cannon Beach, 779 B-3
Canyon City, 600 H-16
Canyonville, 940 M-5
Carlton, 1126 D-5
Cascade Locks, 574 C-8
Central Point, 4004 O-5
Charleston, 700 L-2
Chenoweth, 2329 C-10
Chiloquin, 826 N-8
Clackamas, 1000 Q-25
Clackamas, 218100 E-7
Clatskanie, 1286 A-5
Clatsop, 29600 B 4
Coburg, 713 I-5
Columbia, 33600 B-5
Columbia City, 537 B 6
Condon, 973 E-13
Coos, 61300 L-3
Coos Bay, 13800 K-2
Coquille, 4437 L-2
Cornelius, 1903 D 5
Corvallis, 42300 G-5
Cottage Gr., 6004 J-5
Creswell, 1199 I-5
Crook, 12500 I-12
Curry, 14700 N-2
Dallas, 6361 F-5
Dayton, 949 E-5
Depoe Bay, 456 F-3
Deschutes, 49800 J-10
Dillard, 800 L-4
Douglas, 87400 L-5
Drain, 1204 J-5
Eagle Point, 1241 O-6
Eastside, 1331 K-2
Elgin, 1375 D-19
Elmira, 500 I-4
Enterprise, 1680 D-20
Errol Hts., 7750 P-25
Estacada, 1164 E 7
Eugene, 101900 I-5
Fairview, 1045 D 7
Falcon Hts., 1389 P-9
Falls City, 745 F-4
Florence, 2246 I-2
Forest Gr., 8275 D-5
Fossil, 511 F-13
Four Corners, 5823 B-25
Garden Home, 4700 P-22
Gardiner, 500 J-2
Garibaldi, 1083 C-3
Gearhart, 829 B-3
Gervais, 746 E-6
Gilbert, 2850 P-26
Gilchrist, 500 K-9
Gilliam, 2300 D-13
Gladstone, 6254 D-7
Glendale, 709 N-4
Gleneden Beach, 500 F-3
Glenwood, 1400 C-5
Glide, 500 L-5
Gold Beach, 1554 O-1
Gold Hill, 603 O-5
Grant, 7600 G-16
Grants Pass, 15600 O-4
Green, 1612 L-4
Gresham, 10030 D-7
Hammond, 500 A-3
Happy Valley, 1392 Q-26
Harbor, 900 P-2
Harney, 7800 M-15
Harrisburg, 1311 H-5
Hayesville, 5518 A-25
Heppner, 1429 D-14
Hermiston, 4893 C-15
Hillsboro, 14675 D-6
Hines, 1407 K-16
Hood River, 3991 C-9
Hood River, 14900 D-9
Hubbard, 975 E-6
Huntington, 507 H-20
Independence, 2594 F-5

* See explanation under state title in this index.

Jackson, 123900 O-6
Jacksonville, 1611 O-5
Jefferson, 936 G-5
Jefferson, 10300 G-9
John Day, 1566 H-16
Joseph, 839 D-20
Josephine, 53600 O-3
Junction City, 2373 H-5
Keizer, 11405 F-5
Kendall, 3250 P-25
Kinzua, 500 F-13
Klamath, 57600 N-8
Klamath Falls, 16700 P-8
Lafayette, 786 E-5
La Grande, 9645 D-18
Lake, 6800 L-12
Lake Oswego, 14615 D-6
Lakeside, 1062 K-2
Lakeview, 2705 P-12
Lane, 258800 J-6
La Pine, 900 J-9
Lebanon, 6636 G-6
Lewisburg, 700 G-5
Lincoln, 28800 G-3
Lincoln City, 4198 F-3
Linn, 88100 G-7
Lowell, 567 I-6
Lyons, 645 F-6
McMinnville, 10125 E-5
Madras, 1689 G-10
Malheur, 25400 L-19
Mapleton, 900 I-3
Marcola, 500 I-6
Marion, 184900 F-6
Maywood Park, 1305 O-25
Medford, 36200 O-6
Merrill, 722 P-9
Metzger, 3800 O-23
Mill City, 1451 F-7
Milton-Freewater, 4105 B-17
Milwaukie, 16444 D-6
Molalla, 2005 E-7
Monmouth, 5237 F-5
Morrow, 5600 D-14
Mt. Angel, 1973 E-6
Multnomah, 556200 D-8
Myrtle Cr., 2733 M-5
Myrtle Point, 2511 L-2
Netarts, 900 D-3
Newberg, 6507 D-6
Newport, 5188 G-3
N. Bend, 8553 K-2
N Plains, 690 C-6
Nyssa, 2620 J-21
Oak Gr., 5500 O-24
Oakland, 1010 K-5
Oakridge, 3422 J-7
Ontario, 6523 I-21
Oregon City, 1400 D-7
Parkrose, 21350 N-25
Pendleton, 14700 C-16
Philomath, 1688 G-4
Phoenix, 1287 O-6
Pilot Rock, 1612 D-16
Polk, 41500 F-4
Portland, 368000 O-6
Port Orford, 1037 N-1
Powers, 842 M-2
Prairie City, 867 H-17
Prineville, 4101 H-11
Rainier, 1731 B-6
Raleigh Hills, 6800 P-23
Redmond, 3721 H-10
Reedsport, 4039 J-2
Riddle, 1042 M-4
Rockaway, 665 C-3
Rogue River, 841 O-5
Roseburg, 18300 L-4
Russellville, 5800 O-25
St. Helens, 6212 C-6
Salem, 85500 F-5
Sandy, 1544 D-7
Santa Clara, 11000 I-5
Scappoose, 1859 C-6
Seaside, 4402 B-3
Shady Cove, 613 N-6
Sheridan, 1881 E-5
Sherman, 2200 D-11
Sherwood, 1396 D-6
Siletz, 596 G-3
Silverton, 4301 F-6
Sisters, 516 H-9
Springfield, 38600 I-5
Stanfield, 891 C-15
Stayton, 3170 F-6
Sutherlin, 3070 K-4
Svensen, 800 A-4
Sweet Home, 3799 H-6
Talent, 1411 P-6
The Dalles, 10423 C-10
Tigard, 5302 D-6
Tillamook, 3968 D-3
Tillamook, 18700 C-4
Toledo, 2818 G-3
Tri City, 1039 M-4
Troutdale, 1661 D-7
Tualatin, 750 D-6
Turner, 846 F-6
Umatilla, 679 B-15
Umatilla, 53000 D-17
Union, 1531 E-19
Union, 22700 E-18
Vale, 1448 I-20
Valsetz, 600 F-4
Veneta, 1377 I-4
Vernonia, 1643 B-5
Waldport, 700 H-3
Wallowa, 7000 D-20
Wallowa, 811 C-20
Warren, 500 C-6
Warrenton, 1825 A-3
Wasco, 20300 E-10
Washington, 208700 D-5
Westfir, 750 J-7
W Linn, 7091 D-7
Weston, 660 C-17
Westport, 650 A-5
W. Slope, 6100 O-22
Wheeler, 2000 F-13
White City, 500 O-6
Willamina, 1193 E-4
Wilsonville, 1001 D-6
Winchester, 750 L-4
Winchester Bay, 500 J-2
Winston, 2468 L-4
Woodburn, 7495 E-6
Yachats, 441 H-3
Yamhill, 516 D-5
Yamhill, 47400 E-5
Yoncalla, 675 K-5

PENNSYLVANIA

Index keys WA to WZ refer to Western PA, pp. 82-83.
EA to EZ refer to Eastern PA, pp. 84-85
* City keyed to p. 86
‡ City keyed to p. 87
County names appear in bold face type.

Cities & Counties

Abington, 7900 ‡B-8
Acmetonia, 1200 *C-15
Adams, 65000 EU-3
Adamstown, 1202 ER-10
Akron, 3149 ES-9
Albion, 1768 WF-2
Alburtis, 1142 EP-12
Aldan, 5001 ‡H-4
Alden, 800 EL-10
Aliquippa, 20000 WP-3
Allegheny, 1455900 WP-4
Allentown, 103200 EP-13
Allison, 1040 WT-5
Allison Park, 5600 WP-4
Almedia, 945 EM-8
Altoona, 56500 WQ-13
Alverda, 700 WP-10
Ambler, 7800 ‡A-5
Ambridge, 9300 WP-3
Ambridge Hts., 2000 WP-3
Ancient Oaks, 1800 EP-12
Annville, 4704 ER-7
Apollo, 2308 WP-7
Archbald, 6118 EI-12
Ardmore, 13600 ET-14
Ardsley, 4400 ‡B-7
Armstrong, 78600 WN-8
Arnold, 8174 WP-5
Ashland, 4737 EO-8
Ashley, 4095 EK-10
Aspinwall, 3541 *E-13
Atglen, 740 EU-10
Athens, 4173 EF-7
Atlas, 1527 EN-7
Atlasburg, 550 *J-1
Auburn, 895 EP-9
Audubon, 4400 ES-13
Avalon, 7010 WP-4
Avella, 1109 WR-2
Avis, 1749 EL-2
Avoca, 3543 EJ-11
Avon, 1271 ER-8
Avondale, 1025 EU-11
Avonmore, 1267 WP-7
Baden, 5536 WO-3
Bairdford, 950 *A-14
Bala-Cynwyd, 8600 ‡E-5
Baldwin, 25800 *I-11
Bally, 1197 EQ-12
Bangor, 5425 EN-14
Baresville, 1700 EV-5
Bareville, 800 ES-9
Barnesboro, 2708 WO-11
Beaver, 5700 WO-2
Beaver, 207900 WP-2
Beaverdale, 1579 WR-11
Beaver Falls, 13600 WN-2
Beaver Meadows, 1274 EM-10
Beaver Sprs., 725 EO-3
Beavertown, 783 EO-3
Bechtelsville, 728 EQ-12
Bedford, 3302 WJ-12
Bedford, 43800 WT-13
Bellefonte, 6828 WN-16
Belle Vernon, 1496 WS-5
Belleville, 1817 WP-17
Bellevue, 11586 WQ-4
Bellwood, 2395 WP-13
Ben Avon, 2713 *D-9
Bentleyville, 2714 WS-4
Benton, 1027 EK-8
Berkeley Hills, 3700 *D-11
Berks, 306400 EQ-10
Berlin, 1766 WU-10
Bernville, 848 EQ-9
Berwick, 12300 EL-8
Berwyn, 9300 ET-13
Bessemer, 1427 WM-1
Bethel Park, 39600 WB-4
Bethlehem, 72700 EQ-13
Big Beaver, 2739 WN-2
Biglerville, 977 EU-3
Big Run, 826 WM-10
Birdsboro, 3196 ER-11
Black Lick, 1074 WQ-9
Blair, 132000 WQ-13
Blairsville, 4411 WQ-8
Blakely, 6391 EI-12
Blanchard, 750 EM-1
Blandburg, 775 WQ-13
Blandon, 1113 EQ-11
Blawnox, 1907 *E-14
Bloomingdale, 1200 WX-15
Bloomsburg, 12700 EM-7
Blossburg, 1753 EH-4
Blue Ball, 700 ES-10
Blue Bell, 1600 *A-4
Blue Ridge Summit, 800 EV-2
Boalsburg, 800 WQ-16
Bobtown, 1055 WV-4
Boiling Sprs., 1521 ES-4
Bonneauville, 819 EV-4
Boston, 1200 *K-15
Boswell, 1529 WS-9
Bovard, 900 WR-7
Bowmanstown, 864 EN-12
Boyertown, 4428 ER-12
Brackenridge, 4796 WP-6
Braddock, 5800 *H-14
Braddock Hills, 2459 *G-14
Bradenville, 1200 WR-8
Bradford, 11700 WF-12
Bradford, 61200 EG-7
Breezewood, 180 WT-14
Brentwood, 13732 WQ-4
Breslau, 750 EB-8
Bressler, 850 EY-4
Bridgeport, 5630 ES-14
Bridgeville, 6717 WQ-4
Bristol, 12085 ES-16
Brockway, 2529 WK-11
Brookhaven, 7370 ‡J-1
Brookside, 900 WE-4
Brookville, 4314 WL-9
Broomall, 24000 ET-14
Broughton, 2800 ‡J-11
Browndale, 725 EH-13
Brownstown, 800 ES-9
Brownstown, 1035 WR-10
Brownsville, 4856 WT-5
Bryn Athyn, 970 ‡A-9
Bryn Mawr, 9500 ‡E-3
Bucks, 477300 EQ-15
Burgettstown, 2118 WQ-2
Burnham, 2607 EP-1
Butler, 17700 WN-5
Butler, 145500 WM-5
Cairnbrook, 800 WS-11
California, 6635 WT-5
Cambria, 189500 WP-12
Cambridge Sprs., 1998 WB-4
Cameron, 6700 WJ-14
Campbelltown, 1355 ER-7
Camp Hill, 9931 ER-5
Canadensis, 800 EK-14
Canonsburg, 11439 ER-3
Canton, 2037 EH-5
Carbon, 52000 EM-11
Carbondale, 12478 EI-12
Carlisle, 19800 ES-3
Carnegie, 10864 WQ-4
Carnot, 5400 WP-3
Carrolltown, 1507 WP-11
Castanea, 1279 EL-2
Castle Shannon, 12036 WQ-4
Catasauqua, 5702 EQ-13
Catawissa, 1701 EM-7
Cecil, 900 WR-3
Cementon, 1200 EQ-13
Cen. Square, 1000 ES-14
Cen Valley, 750 EP-13
Centerville, 4175 WT-4
Central City, 1547 WS-11
Centralia, 1165 EN-8
Centre, 110700 WM-16
Centre Hall, 1282 WN-17
Cetronia, 900 EQ-2
Chalfont, 2366 ER-14
Chambersburg, 16700 WU-17
Charleroi, 6400 WS-5
Chatwood, 1000 ET-12
Cheltenham, 7700 ‡D-8
Chester, 44000 EU-14
Chester, 304000 ET-11
Chester Hill, 868 WN-14
Cheswick, 2563 *C-16
Chevy Chase Hts., 1185 WQ-9
Chicora, 1166 WM-6
Chinchilla, 1100 EI-11
Christiana, 1132 EU-10
Churchill, 4690 *G-14
Churchville, 2900 ES-15
Clairton, 15051 WR-5
Clarendon, 735 WG-9
Clarion, 6095 WK-8
Clarion, 42900 WL-7
Clarks Green, 1674 EI-11
Clarks Summit, 5376 EI-11
Claysburg, 1516 WR-13
Claysville, 951 WS-2
Clearfield, 7800 WM-13
Clearfield, 81800 WM-14
Cleona, 2040 ER-7
Clifton Hts., 8348 ‡H-3
Clinton, 800 WP-3
Clinton, 36900 EK-1
Clymer, 2054 WQ-10
Coaldale, 3023 EN-10
Coalport, 796 WQ-12
Coaltown, 900 WL-2
Coatesville, 12400 ET-11
Cochranton, 1229 WI-4
Cokeburg, 845 WS-4
Collegeville, 3191 ES-13
Collingdale, 10605 ‡H-4
Colmar, 700 ER-14
Colonial Park, 10000 ER-5
Columbia, 11237 ET-7
Columbia, 62800 EL-7
Colver, 1175 WP-11
Conemaugh, 2710 WR-10
Confluence, 954 WU-8
Conneaut Lake, 745 WH-3
Conneautville, 1032 WG-2
Connellsville, 11300 WT-6
Conshohocken, 10195 ES-14
Conway, 2822 WQ-3
Conyngham, 1850 EM-9
Coopersburg, 2326 EP-13
Coplay, 3642 EQ-13
Coral, 700 WQ-9
Coraopolis, 8435 WP-3
Cornwall, 2111 ER-8
Cornwells Hts., 8700 ES-16
Corry, 7435 WF-6
Coudersport, 2831 WG-15
Courtdale, 1027 EB-9
Crabtree, 1021 WQ-7
Crafton, 8233 WQ-4
Cranesville, 705 WF-2
Crawford, 86700 WG-4
Creighton, 2081 *B-16
Cresson, 2446 WQ-12
Cressona, 1814 EP-9
Croydon, 9800 ‡C-13
Crucible, 900 WT-4
Cuddy, 1200 WQ-3
Cumberland, 176100 ES-3
Curtisville, 1337 WQ-5
Curwensville, 3189 WM-12
Daisytown, 900 WT-4
Dale, 2274 WR-10
Dallas, 2398 EJ-10
Dallastown, 3560 EU-6
Dalton, 1282 EI-11
Danboro, 800 EQ-15
Danville, 6176 EM-6
Darby, 13729 EU-14
Dauphin, 998 ER-5
Dauphin, 226400 EQ-5
Davidsville, 900 WR-10
Dawson Ridge, 1300 WQ-2
Dayton, 715 WN-8
Deemston, 711 WT-4
Delaware, 576700 EU-13
Delmont, 1934 WQ-6
Delta, 778 EV-8
Denver, 2248 ER-9
Derrick City, 700 WF-12
Derry, 3338 WR-8
Devon, 6700 ET-13
Dickerson Run, 800 WT-6
Dickson City, 7698 EI-12
Dillsburg, 1441 ES-4
Dixonville, 900 WQ-10
Donegal, 255 WS-8
Donora, 7100 WS-5
Dormont, 9800 WQ-4
Douglassville, 800 ER-11
Dover, 1168 ET-5
Downingtown, 7437 ET-12
Doylestown, 9700 ER-15
Dravosburg, 2916 WU-7
Dresher, 1500 ‡A-6
Drexel Hill, 29600 ‡G-3
Du Bois, 9500 WL-11
Duboistown, 1468 EK-4
Duke Cen., 900 WF-13
Dunbar, 1499 WT-6
Duncannon, 1739 EQ-4
Duncansville, 1427 WQ-13
Dunlo, 950 WR-11
Dunmore, 17300 EJ-12
Dunnstown, 900 EL-2
Dupont, 3431 EJ-11
Duquesne, 11410 WQ-5
Duryea, 5264 EJ-11
Dushore, 718 EI-7
Eagleville, 1700 ES-13
E. Bangor, 905 EN-14
E Berlin, 1086 EU-5
E Berwick, 2090 EL-9
E Brady, 1218 WM-6
E. Butler, 919 WN-5
E. Faxon, 4175 EK-4
E. Greenville, 2003 EQ-13
E. McKeesport, 3233 *H-15
Easton, 28300 EO-14
E. Petersburg, 3407 ES-8
E. Pittsburgh, 3006 *H-14
E Rochester, 920 WO-3
E. Stroudsburg, 7984 EM-14
E. Uniontown, 2333 WU-6
E. Vandergrift, 1151 WP-7
E Washington, 2198 WS-3
E. York, 3200 WX-12
Ebensburg, 4318 WQ-11
Economy, 7176 WP-3
Eddystone, 2706 EU-14
Eden, 1100 ET-8
Edgemont, 1100 EX-4
Edgewood, 3186 EN-7
Edgewood, 5138 *G-13
Edgeworth, 2200 WP-3
Edinboro, 4871 WF-4
Edison, 700 ER-15
Edwardsville, 5633 EK-10
Egypt, 1200 EA-3
Eldred, 1092 WF-13
Elizabeth, 2273 WR-5
Elizabethtown, 8072 ES-7
Elizabethville, 1629 EP-5
Elk, 36300 WJ-12
Elkins Park, 14000 ‡C-7
Elkland, 1942 EF-2
Ellsworth, 1268 WS-4
Ellwood City, 10857 WN-3
Elmhurst, 799 EJ-12
Elrama, 800 WR-4
Elysburg, 1337 EN-7
Emlenton, 854 WK-6
Emmaus, 11511 EP-13
Emporium, 3074 WI-14
Emsworth, 3345 WP-4
Enhaut, 950 EY-4
Enola, 3600 ER-5
Ephrata, 9662 ES-9
Erdenheim, 3300 ‡C-6
Erie, 125800 WE-4
Erie, 275900 WF-5
Ernest, 750 WO-9
Espy, 1652 EM-7
Essington, 2500 ‡J-3
Estherton, 1500 EW-3
Etna, 5819 WP-4
Evansburg, 950 ES-13
Evans City, 2144 WN-4
Everett, 2243 WT-13
Everson, 1143 WS-6
Exeter, 4670 EK-11
Export, 1402 WQ-6
Exton, 1500 ET-12
Factoryville, 922 EI-11
Fairchance, 1906 WU-5
Fairdale, 1621 WU-4
Fairfield, 900 WD-4
Fairhope, 2500 WS-5
Fairless Hills, 12500 ES-16
Fairview, 1707 WE-3
Falls Cr., 1255 WL-11
Farrell, 11000 WK-1
Faxon, 1946 EK-5
Fayette, 156300 WT-6
Fayette City, 968 WS-5
Fayetteville, 2449 EU-1
Feasterville, 6900 ‡A-10
Fellsburg, 1092 WS-5
Ferndale, 2482 WR-10
Fernway, 1200 WO-3
Filbert, 700 WT-5
Five Points, 800 WP-3
Fleetwood, 3064 EQ-11
Flemington, 1519 EL-2
Flourtown, 5200 ‡B-5
Fogelsville, 700 EP-12
Folcroft, 9610 ‡I-4
Folsom, 7600 ‡I-3
Ford City, 4749 WO-7
Forest, 5500 WI-9
Forest City, 2322 EH-13
Forest Gr., 3800 *E-7
Forest Hills, 9561 *G-14
Ft Loudon, 900 WU-16
Ft. Washington, 4500 ‡A-5
Forty Ft., 6114 EK-10
Foster Brook, 950 WF-12
Fountain Hill, 5384 EP-13
Fox Chapel, 4684 *D-14
Frackville, 5445 EN-9
Franklin, 864 WR-10
Franklin, 8300 WJ-5
Franklin, 109200 WT-17
Franklin Park, 5310 *B-8
Frazer, 1900 ET-12
Fredericksburg, 750 EQ-7
Fredericktown, 1067 WT-4
Fredonia, 731 WJ-3
Freedom, 2643 WO-3
Freeland, 4784 EM-10
Freemansburg, 1681 EO-13
Freeport, 2375 WO-6
Friedens, 900 WT-10
Fulton, 12800 WT-14
Gabby Hts., 900 WS-3
Galeton, 1552 WH-17
Gap, 1022 ET-10
Garden View, 2662 EK-4
Geistown, 3633 WR-10
Gettysburg, 7275 EU-3
Gibsonia, 2065 WO-4
Gilberton, 1293 EN-9
Gilbertsville, 900 ER-12
Girard, 2613 WE-3
Girardville, 2450 EN-8
Gladwyne, 4000 ET-14
Glassport, 7450 WR-5
Glen Lyon, 3408 EL-9
Glenolden, 8697 EU-14
Glen Rock, 1600 EV-6
Glenshaw, 14000 WP-4
Glenside, 17400 ES 15
Glenwillard, 2000 WP-3
Glenwood, 3600 EX-4
Gordon, 856 EO-8
Grangeville, 1100 EV-5
Grantham, 800 ES-4
Grassflat, 750 WM-15
Graterford, 950 ER-13
Great Bend, 826 EF-11
Greencastle, 3293 WV-17
Greene, 39000 WU-2
Greenock, 2800 *K-15
Greensburg, 186009 WR-7
Green Tree, 1600 ET 13
Green Tree, 6441 *G-9
Greenville, 8704 WJ-2
Greenwood, 1700 WP-13
Grove City, 8312 WL-4
Halifax, 907 EQ-5
Hallstead, 1447 EF-11
Hamburg, 3909 EP-10
Hanover, 14600 EV-5
Harborcreek, 800 WD-5
Harleysville, 1448 ER-13
Harmony, 1207 WN-3
Harrisburg, 52500 ER-5
Harrison City, 1800 WR-6
Harrisville, 944 WL-4
Harveys Lake, 1693 EJ-9
Hastings, 1791 WQ-11
Hatboro, 8880 ES-15
Hatfield, 2385 ER-14
Haverford, 5800 ‡E-3
Havertown, 36000 ‡F-3
Hawk Run, 750 WM-14
Hawley, 1331 EI-14
Hayti, 800 ET-11
Hazleton, 28600 EM-10
Hebron, 750 ER-8
Hegins, 900 EO-7
Heidelberg, 2034 *H-8
Heilwood, 700 WP 10
Hellertown, 6615 EP-14
Herminie, 1100 WR-6
Hermitage, 16600 WK-2
Hershey, 9000 ER-6
Hibbs, 750 WU-5
Hickory, 800 WR-2
Highland Park, 1704 EP-1
Highland Park, 1900 EY 3
Hilldale, 700 EC-10
Hiller, 1688 WT-4
Hillsville, 915 WM-1
Hokendauqua, 2500 EO-13
Holland, 4000 ER-16
Hollidaysburg, 6262 WQ-13
Hollsopple, 900 WS-10
Hollywood, 2000 ‡C-8
Holmes, 2400 ‡I-3
Homer City, 2465 WP-9
Homestead, 5100 *H-13
Hometown, 1013 EN-10
Honesdale, 5224 EI-14
Honey Brook, 1115 ES-10
Hooversville, 962 WS-10
Hopwood, 2190 WU-6
Horsham, 6000 ES-15
Houserville, 800 WN-16
Houston, 1812 WR-3
Houtzdale, 1193 WN-13
Howard, 751 WM-17
Hudson, 1900 EC 10
Hughestown, 1407 EC-12
Hughesville, 2249 EK-6
Hulmeville, 906 ES-16
Hummelstown, 4723 ER-6
Hummels Wharf, 750 EN 5
Huntingdon, 7300 WQ-15
Huntingdon, 39800 WR-15
Huntingdon Valley, 10400 ES-15
Hyde, 850 WM-13
Hyde Park, 3000 EX-15
Hydetown, 725 WH-6
Hyndman, 1151 WU-11
Imperial, 2385 WQ 3
Indiana, 17500 WP-9
Indiana, 90300 WQ-9
Industry, 2442 WQ-2
Ingram, 4902 *F-9
Inkerman, 900 EC-11
Intercourse, 700 ET-9
Irvona, 714 WQ-12
Irwin, 4059 WR-6
Isabella, 700 WT-4
Jacobus, 1360 EU-6
Jamestown, 937 WI-2
Jamison, 750 ER-15
Jeannette, 14200 WR 6
Jefferson, 8512 *K-13
Jefferson, 47600 WK-10
Jenkintown, 4700 ES-15
Jenners, 800 WS-9
Jermyn, 2435 EI-12
Jerome, 1158 WS-10
Jersey Shore, 5322 EL-3
Jessup, 4948 EI-12
Jim Thorpe, 5456 EN-11
Johnsonburg, 4304 WI-12
Johnstown, 38000 WR-10
Jonestown, 954 EQ-7
Juniata, 18700 EP-3
Juniata Ter., 733 EP-1
Kane, 5001 WH-11
Kelayres, 700 EN-10
Kenhorst, 3482 ER-10
Kennett Square, 4876 EU-12
Kimberton, 950 ES-12
King of Prussia, 18200 ES-13
Kingston, 15300 EK-10
Kittanning, 6300 WN-7
Knox, 1306 WK-7
Koppel, 1312 WN-2
Korn Krest, 800 EB-7
Kulpmont, 4026 EN-7
Kutztown, 4166 EP-11
Lackawanna, 234700 EI-12
Lafayette Hill, 6600 ‡C-4
Lake City, 2117 WE-3
Lakemont, 1800 WQ-13
La Mott, 1100 ‡D-7
Lancaster, 53800 ET-8
Lancaster, 352700 ET-9
Landisville, 1600 ET-8
Langeloth, 950 WQ-2
Langhorne, 1673 ES-16
Lansdale, 21500 ER-14
Lansdowne, 14090 ET-14
Lanse, 400 WM-14
Lansford, 5168 EN-10
Larksville, 3937 EK-10
Latrobe, 10500 WR-8
Laughlintown, 750 WS-9
Laureldale, 4519 EQ-10
Lavelle, 800 EO-8
Lawnton, 1500 EY-5
Lawrence, 970 WR-3
Lawrence, 106400 WL-3
Lawrence Park, 4517 WD-4
Lebanon, 27600 ER-8
Lebanon, 106100 ER-8
Leechburg, 2999 WO-6
Lee Park, 3900 EK-10
Leesport, 1158 EQ-10
Leetsdale, 1862 WP-3
Lehigh, 267200 EO-12
Lehighton, 6095 EN-11
Leisenring, 700 WT-6
Leith, 800 WU-6
Lemont, 2547 WN-16
Lemont Furnace, 800 WU-6
Lemoyne, 4000 ER-5
Lenker Manor, 1600 EX-4
Leola, 1500 ET-9
Lester, 2300 ‡J-4
Level Green, 3000 WQ-6
Levittown, 78600 ES-16
Lewisburg, 5718 EM-5
Lewis Run, 756 WG-12
Lewistown, 9700 EP-1
Liberty, 3594 *J-14
Library, 4200 WR-4
Ligonier, 2258 WR-8
Lilly, 1429 WQ-12
Lincoln, 1885 *K-14
Lincoln Hts., 1100 WR-6
Lincoln Park, 1500 EZ-14
Linesville, 1265 WH-2
Linfield, 872 ES-12
Linglestown, 3000 ER-5
Linntown, 1851 EM-5
Linwood, 4009 EU-13
Lititz, 7072 ES-8
Littlestown, 3026 EV-4
Liverpool, 847 EP-4
Lock Haven, 9600 EL-2
Loganville, 921 EU-6
Lorain, 972 WR-10
Loretto, 1661 WP-12
Lower Burrell, 13654 WP-6
Lucernemines, 1380 WP 9
Ludlow, 800 WH-10
Luzerne, 4504 EK-10
Luzerne, 339900 EL-10
Lycoming, 115800 EJ-3
Lykens, 2506 EP-6
Lyndora, 5700 WN-5
Lynnwood, 1600 WS-5
McAdoo, 3326 EN-10
McClellandtown, 800 WU-5
McClure, 1094 EO-3
McConnellsburg, 1228 WU-15
McDonald, 2879 WQ 3
McGovern, 1500 WR 3
McKean, 52500 WG-13
McKeesport, 31200 WB-5
McKees Rocks, 11901 WQ-4
McMurray, 3100 WR-4
McSherrystown, 2773 EV-4
Macungie, 1414 EP-12
Madera, 900 WN-13
Mahanoy City, 7257 EN-9
Malvern, 2583 ET-13
Manchester, 2391 ET-6
Manheim, 5434 ES-8
Manor, 2276 WR-6
Mansfield, 4114 EG-4
Marcus Hook, 3041 EU-13
Marianna, 875 WT 4
Marienville, 900 WI-9
Marietta, 2838 ET-7
Marion, 900 WU-17
Marion Hts., 958 EN-7
Marion Hill, 2126 WO-3
Marple, 25040 ‡G-2
Mars, 1488 WO-4
Marshallton, 1802 EN-7
Martinsburg, 2088 WR-13
Martins Cr., 850 EN-14
Marysville, 2328 ER-5
Masontown, 4226 WU-5
Matamoras, 2244 EJ-17
Mather, 950 WT-4
Mayfield, 2176 EI-12
Maytown, 700 ET-7
Meadowbrook, 1400 ‡B-8
Meadow Lands, 1200 WR-3
Meadville, 16300 WH-3
Mechanicsburg, 9385 EZ-1
Media, 6444 EU-13
Melrose Park, 3700 ‡D-7
Mercer, 2773 WK-3
Mercer, 126800 WJ-3
Mercersburg, 1727 WU-16
Meridian, 2234 WN-4
Merion Sta., 7400 ‡F-5
Merrittstown, 700 WT-5
Meyersdale, 2648 WU-9
Middleburg, 1369 EO-4
Middletown, 10500 ES-6
Midland, 4600 WO-2
Midland, 900 *L-5
Midway, 1188 WQ 2
Mifflin, 43700 WO-17
Mifflinburg, 2607 EN-4
Mifflintown, 828 EP-2
Mifflinville, 1074 EM-8
Milesburg, 1196 WM-16
Milford, 1190 EJ-16
Millersburg, 3074 EP-5
Millersville, 6396 ET-8
Mill Hall, 1838 EL-2
Millheim, 871 EN-2
Millsboro, 900 WT-4
Millvale, 5815 WQ-4
Millville, 896 EL-7
Milmont Park, 2000 ‡I-2
Milnesville, 700 EM-10
Milroy, 1575 EO-1
Milton, 7723 EM-5
Minersville, 6012 EO-8
Mocanaqua, 990 EL-9
Mohnton, 2153 ER-10
Monaca, 7486 WO-3
Monessen, 15216 WS-5
Monongahela, 7113 WS-4
Monroe, 60000 EM-13
Monroeville, 33300 WQ-5
Mont Alto, 1532 EU-1
Mont Clare, 1274 ES-13
Montgomery, 1902 EL-5
Montgomery, 633600 ER-13
Montgomeryville, 800 ER-14
Montour, 17800 EM-6
Montoursville, 5985 EK-5
Montrose, 2058 EG-10
Moon, 1700 WP-3
Moon Run, 700 WQ-3
Moosic, 4646 EJ-11
Morgantown, 800 ES-11
Morrisville, 1232 WU-3
Morrisville, 11309 ER-17
Morton, 2602 ‡I-3
Moscow, 1430 EJ-12
Mtn Top, 2000 EL-10
Mt. Allen, 2200 ES-4
Mt Carmel, 8300 EN-8
Mt Holly Springs, 2009 ES-3
Mt Jewett, 1060 WH-12
Mt Joy, 5041 ES-7
Mt Lebanon, 6700 WQ-4
Mt Morris, 700 WV-4
Mt Nebo, 1200 WP-4
Mt. Oliver, 5509 *G-11
Mt Penn, 3465 ER-11
Mt Pleasant, 5895 WS-7
Mt Pocono, 1019 EL-13
Mt Union, 3662 WQ-16
Mountville, 1454 ET-8
Mt. Wolf, 1811 ET-6
Moylan, 1300 ‡I-1
Muncy, 2872 EK-5
Munhall, 16574 WQ-5
Murrysville, 2600 WQ-6
Muse, 1358 WR-3
Myerstown, 3645 EQ-8
Nanticoke, 14638 EK-10
Nanty Glo, 4298 WQ-11
Narberth, 5151 ET-14
Natrona Hts., 14448 WO-6
Nazareth, 5815 EO-14
Neffsville, 1300 ES-8
Nemacolin, 1273 WU-4
Nescopeck, 1897 EM-9
Nesquehoning, 3338 EN-11
New Beaver, 1426 WN-2
New Bedford, 900 WL-1
New Berlin, 821 EN-4
New Berlinville, 1145 ER-12
New Bethlehem, 1406 WM-8
New Bloomfield, 1032 EQ-3
New Brighton, 7637 WO-2
New Britain, 2428 ER-14
New Castle, 34700 WM-2
New Castle W., 3094 WM-2
New Cumberland, 9803 ES-5
New Derry, 800 WR-8
New Eagle, 2497 WR-4
New Florence, 929 WQ-9
New Freedom, 1495 EV-6
New Holland, 3971 ES-9
New Hope, 978 EQ-16
New Kensington, 16900 WP 5
Newmanstown, 1532 ER-9
New Milford, 1143 EG-11
New Oxford, 1495 EU-4
New Philadelphia, 1528 EO-9
Newport, 1747 EQ-4
Newportville, 1300 ‡B-13
New Salem, 800 WU-5
New Sheffield, 2300 WP 3
New Stanton, 1781 WR-6
Newtown, 2216 ER-16
Newtown, 1500 EC-8
Newtown Square, 11081 ET-13
Newville, 1631 ES-2
New Wilmington, 2721 WL-2
Nicholson, 877 EH-11
Norristown, 34300 ES-14
Northampton, 8389 EO-13
Northampton, 226200 EN-13
N Apollo, 1618 WP-7
N Belle Vernon, 2916 WS-5
N Bend, 700 WJ-17
N Braddock, 10838 *H-14
N. Catasauqua, 2941 EO-13
N Charleroi, 1964 WS-5
N East, 3846 WD-5
N Hills, 4300 ‡B-6
Northumberland, 4102 EN-5
Northumberland, 99700 EN-6
N Vandergrift, 1000 WP 7
N Wales, 3911 ER-14
N. Warren, 1360 WF-9
N York, 2032 ET-6
Norvelt, 1500 WS-7
Norwood, 7229 ‡I-3
Nottingham, 3200 ‡B-11
Noxen, 800 EJ-9
Nuremberg, 800 EM-9
Oakdale, 2136 WQ 3
Oakford, 1500 ‡A-11
Oakland, 2135 WM-2
Oakland, 817 EF-12
Oakmont, 7550 WP-5
Oak Park, 750 ER-14
Oaks, 700 ES-13
Oberlin, 2000 EY-4
Ohioville, 3918 WO-1
Oil City, 15000 WJ-6
Oklahoma, 1084 WP-7
Old Forge, 9522 EJ-11
Oley, 700 EQ-11
Oliver, 1500 WU-6
Olyphant, 5422 EI-12
Orchard Hills, 1300 WP-7
Oreland, 9000 ‡B-6
Orwigsburg, 2661 EO-9
Osceola Mills, 1671 WN 14
Oxford, 3658 EV-10
Paint, 1233 WR-10
Palmdale, 1724 ER-6
Palmer Hts., 1700 EO-14
Palmerton, 5620 EN-12
Palmyra, 7615 ER-7
Palo Alto, 1428 EO-9
Paoli, 6100 ET-13
Paradise, 900 ET-9
Paris, 700 WQ-1
Parker, 843 WL-6
Parkesburg, 2701 ET-10
Parkhill, 550 WW-3
Parkside, 2343 EU-13
Parkville, 1300 EV-5
Patterson Hts., 777 WO-2
Patton, 2762 WP-12
Paxtang, 2039 ER-5
Paxtonia, 2000 EW-5
Pen Argyl, 3668 EN-14
Penbrook, 3379 ER-5
Penn, 735 WR-6
Penndel, 2686 ‡A-13
Penn Hills, 61900 WQ-5
Pennsburg, 2260 EQ-13
Pennside, 3200 EY-16
Penn Valley, 6100 ‡E-4
Penn Wynne, 4200 ‡F-4
Perkasie, 5451 ER-14
Perry, 34000 ER-3
Perryopolis, 2043 WS-5
Perryville, 5300 WP-4
Philadelphia, 1765000 ET-15
Philadelphia, 1765000 ET-15
Philipsburg, 3700 WN-14
Phoenixville, 14823 ES-13
Pike, 15500 EJ-15
Pine Gr. 2197 EP-8
Pine Gr. Mills, 900 WO 16
Pitcairn, 4741 *H-16
Pittsburgh, 421000 WQ-4
Pittston, 11600 EJ-11
Plains, 6606 EK-11
Pleasant Gap, 1773 WN-17
Pleasant Hills, 10409 WR-4
Pleasant Unity, 900 WR-7
Pleasantville, 1005 WI-7
Plum, 26800 WQ-6
Plymouth, 9536 EK-10
Plymouth Meeting, 6000 ‡B-4
Plymptonville, 1040 WM-13
Point Marion, 1750 WV-5
Point Pleasant, 700 EQ-15
Polk, 3673 WJ-5
Portage, 4151 WQ-12
Port Allegany, 2703 WG-14
Port Carbon, 2717 EO-9
Port Royal, 829 EP-2
Port Vue, 5862 *J-14
Potter, 16000 WH-16
Pottstown, 25600 EK-12
Pottsville, 18200 EO-9
Primos, 1100 ‡H-3
Pringle, 1155 EB-9
Progress, 3500 EX-4
Prospect, 973 WM-4
Prospect Park, 7250 EU-14
Punxsutawney, 7792 WM-10
Quakertown, 7276 EQ-14
Quarryville, 1571 EU-9
Quentin, 700 ER-7
Radnor, 1000 ‡D-2
Rankin, 3704 *H-14
Ranshaw, 950 EO-7
Reading, 77000 ER-10
Reamstown, 1050 ES-9
Red Hill, 1201 EQ-13
Red Lion, 5645 EU-7
Reedsville, 950 EO-1
Reiffton, 2500 EZ-16
Renovo, 2620 WJ-17
Republic, 1500 WT-5
Revloc, 750 WQ-11
Reynoldsville, 2771 WL-10
Richboro, 2600 ER-15
Richland, 1444 ER-8
Richlandtown, 856 EQ-14
Ridgway, 6022 WJ-11
Ridley Park, 9025 ‡I-3
Riegelsville, 1050 EP-14
Rillton, 900 WR-6
Rimersburg, 1146 WM-7
Ringtown, 880 EN-8
Riverside, 1905 EM-6
Roaring Spr., 2811 WR-13
Robertsdale, 700 WS-15
Robesonia, 1685 ER-9
Robinson, 900 WQ-9
Rochester, 4819 WO-3
Rockledge, 2564 *C-8
Rockwood, 1051 WU-9
Rohrerstown, 1400 WX-14
Roscoe, 1176 WS-5
Rosemont, 4500 ET-14
Roseto, 1538 EN-14
Roslyn, 13400 ES-15
Rossiter, 900 WN-10
Rossmoyne, 1200 EZ-2
Rothsville, 1318 ES-9
Roulette, 1100 WG-14
Rouseville, 877 WI-6
Rouzerville, 1419 EV-1
Rowes Run, 800 WT-5
Royalton, 1040 ES-6
Royersford, 4235 ES-13
Rural Valley, 962 WN-8
Russell, 800 WF-9
Russellton, 1597 WO-5
Rutledge, 1167 ‡I-3
Rydal, 2200 ‡B-8
Saegertown, 1348 WH-3
Sagamore, 850 WN-8
St Clair, 4576 EO-9
St Davids, 1500 ‡D-2
St Lawrence, 1256 ER-11
St Marys, 7470 WJ-12
St Michael, 1248 WR-11
St Thomas, 700 WU-16
Salisbury, 895 WV-9
Saltsburg, 1037 WQ-7
Salunga, 800 ES-7
Sanatoga, 800 ER-12
Sandy, 2000 WL-11
Sandy Lake, 772 WJ-4
Sankertown, 881 WQ-12
Saxonburg, 1191 WO-5
Saxton, 858 WS-14
Sayre, 7473 EF-7
Scalp Level, 1353 WR-10
Schaefferstown, 800 ER-8
Schuylkill, 158500 EP-9
Schuylkill Haven, 6125 EO-9
Schwenksville, 809 ER-13
Scottdale, 5818 WS-6
Scranton, 91200 EJ-12
Secane, 4700 ‡H-3
Selinsgrove, 5116 EN-5
Sellersville, 2829 EQ-14
Seneca, 980 WJ-6
Seward, 746 WQ-10
Sewickley, 5660 WP-3
Shamokin, 10800 EN-7
Shamokin Dam, 1562 EN-5
Sharon, 22600 WK-1
Sharon Hill, 7464 ‡H-4
Sharpsburg, 5453 WP-5
Sharpsville, 6126 WK-2
Shavertown, 2300 EA-9
Sheffield, 1564 WH-10
Shenandoah, 7400 EN 9
Shenandoah Hts, 1471 EN-9
Shickshinny, 1685 EL-9
Shillington, 6249 ER 10
Shiloh, 3600 ET-6
Shinglehouse, 1320 WF-14
Shippensburg, 6536 ET 1
Shiremanstown, 1773 ES-5
Shoemakersville, 1427 EP-10
Shrewsbury, 1716 EV-6
Simpson, 2200 EH-12
Sinking Spr., 2862 ER-10
Skippack, 800 ER-13
Slatington, 4687 EO-12
Slickville, 1066 WQ-7
Sligo, 825 WL-7
Slippery Rock, 4949 WL-4
Slovan, 900 WQ-2
Smethport, 1883 WG-13
Smithfield, 969 WU-5
Smithfield 2488 WQ-15
Smock, 950 WT-5
Snow Shoe, 874 WM-16
Snyder, 32700 EO-4
Somerset, 6269 WT-9
Somerset, 80600 WU-9
Souderton, 6366 ER-14
Southampton, 9500 ES-15
S. Coatesville, 1583 ET 11
S Connellsville, 2385 WT 6
S Fork, 1661 WQ-11
S. Greensburg, 3288 WR-7
S Heights, 799 WP-3
Southmont, 2653 WR-10
S. Pottstown, 800 ER-12
S. Temple, 1600 EW-15
S Uniontown, 3546 WU-5
S Waverly, 1307 EF-7
Southwest, 700 WS-7
Southwest Greensburg, 3186 WR-7
S Williamsport, 7153 EK-4
Spangler, 3109 WO-11
Speers, 1408 WS-5
Spr City, 3578 ES-12
Springdale, 5202 WP-5
Springfield, 29006 ‡H-2
Spr Grove, 1669 EU-5
Spr. House, 725 ES-14
Spr. Mount, 972 ER-13
Starbrick, 900 WG-9
Star Jct., 1000 WT-5
State College, 38100 WN-16
State Line, 700 WV-17
Steelton, 8556 ES-5
Stewartstown, 1157 EV-7
Stiles, 900 EA-3
Stockdale, 720 WS-5
Stockertown, 753 EO-14
Stoneboro, 1129 WJ-4
Stonerstown, 700 WS-14
Stonybrook, 1400 ET-6
Stony Cr. Mills, 2500 EY-16
Stowe, 4038 ER-12
Strabane, 1900 WR-3
Strafford, 4500 ‡D-4
Strasburg, 1897 ET-9
Stroudsburg, 5000 EM-14
Sturgeon, 850 WQ-3
Sugarcreek, 5944 WJ-5
Sugargrove, 701 WF-8
Sugar Notch, 1333 EK-10
Sullivan, 5900 EJ-7
Summerdale, 800 EW-2
Summerhill, 726 WQ-11
Summerville, 859 WL-9
Summit Hill, 3811 EN-11
Sunbury, 12800 EN-5
Susquehanna, 2319 EF-12
Susquehanna, 40000 EG-10
Sutersville, 830 WR-5
Swarthmore, 6156 EU-14
Swedesburg, 700 ‡B-2
Swissvale, 13819 *G-13
Swoyerville, 6786 EK-10
Sykesville, 1311 WL-11
Tamaqua, 9674 EN-10
Tannersville, 700 EL-14
Tarentum, 7379 WP-6
Tarrs, 900 WS-6
Tatamy, 891 EO-14
Taylor, 6977 EJ-11
Telford, 3409 ER-14
Temple, 1667 EQ-10
Templeton, 700 WM-7
Terre Hill, 1129 ES-10
Thorndale, 1606 ET-11
Throop, 4307 EJ-12
Tidioute, 939 WH-7
Tioga, 44700 EG-3
Tionesta, 711 WI-7
Tire Hill, 750 WR-10
Titusville, 7331 WH-6
Tobyhanna, 700 EL-13
Topton, 1744 EP-12
Toughkenamon, 900 EU-11
Towanda, 4224 EG-7
Tower City, 1774 EP-7
Trafford, 4383 WQ-5
Trainer, 2336 EU-13
Trappe, 1676 ES-13
Tremont, 1833 EP-8
Tresckow, 1146 EN-10
Trevorton, 2196 EO-6
Trevose, 7000 ‡A-11
Trevose Hts., 3000 ‡A-11
Trexlertown, 750 EP-12
Trooper, 3500 ES-13
Troy, 1315 EG-5
Trucksville, 2200 EA-9
Trumbauersville, 831 EQ-13
Tullytown, 2194 ES-17
Tunkhannock, 2251 EI-10
Turtle Cr., 8308 *G-14
Twin Rocks, 700 WQ 10
Tyrone, 7072 WQ 14
Union, 31500 EM-4
Union City, 3638 WF-5
Union Deposit, 800 ER-6
Uniontown, 15200 WU-6
Upper Darby, 50200 ET-14
Valley Forge, 950 ES-13
Valley View, 1585 EP-7
Vanderbilt, 755 WT-6
Vandergrift, 7889 WP-7
Vanport, 2122 WO-2
Venango, 66100 WI-5
Verona, 3737 WP-5
Versailles, 2754 WR-5
Villanova, 6600 ‡E-2
Vintondale, 812 WQ-10
Wall, 1265 *H-16
Wallingford, 4000 ‡I-2
Walnutport, 1942 EO-12
Wampum, 1189 WN-2
Warminster, 40700 ER-15
Warren, 12200 WG-9
Warren, 46500 WG-7
Warrendale, 800 WO-4
Warrington, 4600 ER-15
Warrior Run, 816 EK-10
Washington, 20400 WS-3
Washington, 216100 WS-3
Waterford, 1468 WE-4
Watsontown, 2514 EL-5
Waverly, 800 EI-11
Waymart, 1122 EI-13
Wayne, 8900 ET-13
Wayne, 39400 EH-14
Wayne Hts., 1005 EV-1
Waynesboro, 9600 EV-1
Waynesburg, 5152 WU-3
Weatherly, 2554 EM-11
Webster, 800 WS-5
Wellsboro, 4003 EH-3
Wernersville, 1761 ER-9
Wesleyville, 3920 WD-4
W Bridgewater, 966 WO-2
W Bristol, 4100 ‡B-14
W Brownsville, 1426 WT-5
W Catasauqua, 850 EB-3
W. Chester, 21800 ET-12
W Conshohocken, 2194 ‡C-3
W Elizabeth, 848 *L-13
W Fairview, 1388 ER 5
Westfield, 1273 EF-1
Westgate Hills, 1200 EO-13
W Grove, 1870 EU-11
W Hazleton, 6059 EM-10
W Homestead, 3789 *H-13
W. Kittanning, 956 WN-7
W Lancaster, 1200 WY-15
W Lawn, 1973 ER-10
W. Leechburg, 1422 WP 6
W Leisenring, 700 WT-6
W Manayunk, 1900 ‡E-5
W Mayfield, 2152 WN-2
W Middlesex, 1293 WK-2
W Mifflin, 25900 *I-13
W Milton, 775 EM-5
Westmont, 6673 WR-10
Westmoreland, 382600 WQ 7
Westmoreland City, 1200 WR-6
W Nanticoke, 1000 EK-10
W Newton, 3648 WS-5
W. Pittsburg, 950 WM 2
W Pittston, 7074 EJ-11
W Reading, 4578 EY-15
W View, 8312 WP-4
W. Wyoming, 3659 EJ-11
W Wyomissing, 3000 EZ-14
W York, 5314 EU-6
Wexford, 700 WO-4
Wheatland, 1421 WK 2
Whitaker, 1797 *H-13
Whitehall, 7908 EO-13
Whitehall, 16450 *I-11
White Haven, 1203 EL-11
White Oak, 9304 WR-5
Wiconisco, 1236 EP-6
Wilcox, 900 WI-11
Wilkes-Barre, 55000 EK-10
Wilkinsburg, 22900 WQ-5
Williamsburg, 1579 WQ-14
Williamsport, 34500 EK-4
Williamstown, 1919 EP-6
Willow Gr., 21300 ES-15
Willow Street, 1400 ET-8
Wilmerding, 3218 *H-15
Wilson, 8406 EO-14
Windber, 6332 WS-11
Windsor, 1298 EU-7
Windsor Park, 1100 EZ-1
Wolfdale, 1202 WS-2
Womelsdorf, 1551 ER-9
Woodland, 1264 WM-13
Woodland Park, 900 EK-4
Woodlawn, 2000 EP-13
Woodlyn, 6000 ‡J-2
Woodside, 700 EM-10
Woolrich, 700 EL-2
Wormleysburg, 3192 ER-5
Worthington, 816 WN-6
Wrightsville, 2668 ET-7
Wyalusing, 723 EH-8
Wyano, 700 WS-6
Wyncote, 5300 ‡C-7
Wynnewood, 7700 ‡F-4
Wyoming, 4195 EK-11
Wyoming, 26000 EI-9
Wyomissing, 7136 ER-10
Wyomissing Hills, 1744 EY-14
Yardley, 2616 ER-16
Yatesboro, 700 WN-8
Yeadon, 12136 EU-14
Yeagertown, 1363 EP-1
Yoe, 790 EU-6
York, 46500 EU-6
York, 293400 EU-6
Yorkshire, 1700 WX-13
Youngsville, 2158 WG-8
Youngwood, 3057 WR-6
Yukon, 980 WS-6
Zelienople, 3602 WN-3

RHODE ISLAND

See map p. 19.
County names appear in bold face type

Cities & Counties

Albion, 1200 B-22
Allenton, 600 G-22
Anthony, 4500 F-22
Arnold Mills, 600 B-23
Ashaway, 1559 I-20
Ashton, 875 C-23
Barrington, 13500 E-24
Berkeley, 930 C-23
Bradford, 1333 I-20
Bristol, 17860 F-24
Bristol, 45400 F-24
Carolina, 500 I-21
Central Falls, 14900 C-23
Charlestown, 1200 J-21
Chepachet, 900 C-20
Common Fence Point, 850 F-25
Coventry, 8000 F-22
Cranston, 73600 D-23
Cumberland Hill, 5300 B-22
Davisville, 550 G-22
Diamond Hill, 1150 B-23
E. Greenwich, 9577 F-23
E Providence, 49800 F-23
Esmond, 3500 C-22
Glendale, 600 B-21
Greenville, 5300 C-22
Harmony, 800 C-21
Harris, 1000 E-22
Harrisville, 1053 B-20
Hope Valley, 1326 H-20
Island Park, 1000 F-25
Jamestown, 2911 H-23
Johnston, 24300 D-22
Kent, 153200 F-21
Kingston, 5601 H-22
Lonsdale, 4100 C-23
Manville, 3100 B-22
Mapleville, 900 C-21
Matunuck, 500 J-22
Middletown, 17500 H-24
Mt. View, 560 F-23
Newport, 29600 H-24
Newport, 83800 G-24
N Providence, 27100 C-22
Oakland, 500 B-21
Pascoag, 3132 B-20
Pawtucket, 68800 C-23
Peace Dale, 3000 I-22
Portsmouth, 4300 G-24
Providence, 158500 D-23
Providence, 556800 D-20
Quidnessett, 3300 F-23
Quidnick, 2300 F-22
Quonochontaug, 1000 J-20
Saylesville, 3200 C-23
Shannock, 600 I-21
Slatersville, 2000 B-21
S. Hopkinton, 500 I-20
Tiverton, 7600 F-25
Union Vil., 2400 B-22
Valley Falls, 9400 C-23
Wakefield, 3300 I-22
Warren, 10523 E-24
Warwick, 87300 F-23
Washington, 88800 G-21
Watch Hill, 500 J-19
W Barrington, 3700 E-24
Westerly, 13900 J-19
W. Kingston, 700 H-22
W. Warwick, 25500 E-22
Woonsocket, 46800 B-22
Wyoming, 600 H-20

SOUTH CAROLINA

See map p 88
County names appear in bold face type

Cities & Counties

Abbeville, 5515 D-5
Abbeville, 22400 D-4
Aiken, 14600 G-7
Aiken, 98400 F-7
Alcolu, 700 F-11
Allendale, 3620 I-8
Allendale, 10100 I-8
Anderson, 29100 C-4
Anderson, 119200 C-4
Andrews, 2879 G-13
Arcadia, 1885 H-1
Arkwright, 1300 I-3
Aynor, 536 E-14
Bamberg, 3406 H-9
Bamberg, 16800 H-9
Barnwell, 4439 H-8
Barnwell, 18300 H-7
Batesburg, 4036 E-7
Bath, 1576 G-6
Beaufort, 9434 K-10
Beaufort, 61300 K-10
Beech Island, 700 G-6
Belton, 5257 C-4
Bennettsville, 7468 C-13
Berea, 7186 J-4
Berkeley, 78700 H-13
Bethune, 506 D-11
Bishopville, 3404 D-11
Blacksburg, 1977 A-7
Blackville, 2395 G-8
Bluffton, 529 K-9
Bowling Green, 700 A-8
Bowman, 1095 G-10
Branchville, 1011 H-9
Brunson, 559 I-8
Bucksport, 800 F-15
Buffalo, 1461 C-7
Calhoun, 12600 F-10
Calhoun Falls, 2234 E-4
Camden 8532 D-10
Campobello, 530 A-5
Capitol View, 3750 E-9
Carlisle, 670 C-7
Cayce, 9967 L-2
Central, 1550 C-4
Charleston, 54700 I-12
Charleston, 262200 J-12
Cheraw, 5627 C-12
Cherokee, 42300 A-7
Chesnee, 1069 A-6
Chester, 7045 C-8
Chester, 31000 C-8
Chesterfield, 1667 B-12
Chesterfield, 35800 C-11
City View, 2497 K-5
Clarendon, 28700 F-11
Clemson, 5578 C-3
Clinton, 8138 C-6
Clio, 936 C-13
Clover, 3506 A-8
Colleton, 29900 I-10
Columbia, 109600 E-9
Conestee, 540 B-5
Converse, 900 B-6
Conway, 8800 F-15
Cowpens, 2109 A-6
Cross Hill, 579 D-6
Darlington, 6990 D-12
Darlington, 57200 D-12
Denmark, 3571 H-9
Denny Ter., 1700 E-9
Dillon, 6391 C-14
Dillon, 30700 D-14
Dorchester, 51900 H-10
Drayton, 1400 H-3
Due West, 1380 D-5
Duncan, 1266 B-5
Dunean, 3100 L-5
Easley, 11175 B-4
Eastover, 817 E-10
Edgefield, 2750 F-6
Edgefield, 16100 F-6
Elloree, 940 G-10
Enoree, 700 C-6
Estill, 1954 J-8
Fairfax, 1937 I-8
Fairfield, 20400 D-8
Florence, 34900 D-13
Florence, 102900 E-13
Folly Beach, 1157 J-12
Forest Acres, 6808 K-3
Ft. Lawn, 510 C-9
Ft. Mill, 4505 A-9
Fountain Inn, 3391 C-5
Gaffney, 13253 A-7
Gantt, 1200 B-5
Gaston, 654 F-9
Georgetown, 10449 G-14
Georgetown, 39200 G-13
Glendale, 800 B-6
Gloverville, 1682 G-6
Gluck, 650 C-4
Goose Cr., 3656 I-12
Graniteville, 2464 G-6
Gray Court, 859 C-5
Great Falls, 2727 C-9
Greeleyville, 542 G-12
Greenville, 56200 B-5
Greenville, 272900 C-5
Greenwood, 27300 D-5
Greenwood, 54700 E-5
Greer, 10642 B-5
Hampton, 2966 I-9
Hampton, 16700 J-8
Hanahan, 9118 I-12
Hardeeville, 853 K-9
Harleyville, 704 H-11
Hartsville, 8017 D-12
Heath Sprs., 955 C-10
Hemingway, 1026 F-14
Hilton Head Island, 6511 L-10
Holly Hill, 1178 G-11
Honea Path, 3707 D-5
Horry, 91700 E-15
Inman, 1661 A-6
Inman Mills, 1811 A-6
Irmo, 517 E-8
Irwin, 1424 C-9
Isle of Palms, 2657 I-13
Iva, 1114 D-4
Jackson, 1928 H-7
James Island, 21600 J-12
Jasper, 15100 J-9
Jefferson, 709 C-11
Joanna, 1631 D-6
Johnsonville, 1267 F-14
Johnston, 2552 F-6
Jonesville, 1447 B-7
Judson, 4000 L-5
Kensington, 600 G-14
Kershaw, 1818 C-10
Kershaw, 34000 D-10
Kingstree, 3381 F-12
Ladson, 3000 I-12
La France, 700 C-4
Lake City, 6247 E-13
Lake Forest, 1300 K-6
Lake View, 949 D-14
Lamar, 1250 D-12
Lancaster, 9186 B-10
Lancaster, 46600 B-10
Lando, 850 B-9
Landrum, 1859 A-5
Lane, 517 G-12
Laurel Bay, 4490 K-10
Laurens, 10298 C-6
Laurens, 52400 D-6
Lee, 17900 D-11
Leesville, 1907 E-7
Lexington, 969 E-8
Lexington, 133600 F-8
Liberty, 2860 B-4
Loris, 1741 E-15
Lugoff, 1500 D-10
Lynchburg, 546 E-12
McBee, 592 C-11
McColl, 2524 C-13
McCormick, 8300 E-5
McCormick, 1864 E-5
Manning, 4025 F-11
Marietta, 1000 A-4
Marion, 7435 D-14
Marion, 32600 E-14
Marlboro, 28700 C-13
Mauldin, 3797 B-5
Mayesville, 757 E-11
Monarch, 1726 C-7
Moncks Corner, 2314 H-12
Montmorenci, 900 G-7
Mt Pleasant, 6879 I-12
Mullins, 6006 D-14
Murrells Inlet, 700 G-15
Myrtle Beach, 17300 F-15
Newberry, 9218 D-7
Newberry, 32200 D-6
New Ellenton, 2546 G-7
Newry, 750 B-3
Nichols, 549 D-14
Ninety Six, 2166 E-6
Norris, 757 B-4
North, 1076 F-9
N. Augusta, 12883 G-6
N. Charleston, 61200 I-12
N. Hartsville, 1485 D-12
Norway, 579 G-9
Oconee, 43700 B-2
Olanta, 640 E-12
Orangeburg, 16600 G-9
Orangeburg, 78400 G-9
Pacolet, 1418 B-7
Pacolet Mills, 1504 B-7
Pageland, 2122 B-11
Pamplico, 1068 E-13
Park Place, 1700 K-5
Pawleys Island, 700 G-15
Pelzer, 2100 C-4
Pendleton, 2615 C-4
Pickens, 2954 B-4
Pickens, 72300 B-4
Piedmont, 2242 C-4
Pinewood, 687 F-11
Port Royal, 2865 K-10
Prosperity, 762 D-7
Quinby, 788 D-13
Ravenel, 931 J-11
Richland, 253600 F-9
Ridgeland, 1165 K-9
Ridge Spr., 644 F-7
Ridgeville, 563 H-11
Riverside, 1900 K-5
Rock Hill, 36900 B-9
Roebuck, 800 B-6
St Andrews, 9202 L-15
St Andrews, 16500 J-1
St George, 1806 H-10
St Matthews, 2403 F-10
St. Stephen, 1506 G-12
Saluda, 2442 E-7
Saluda, 14500 E-7
Sans Souci, 3100 K-5
Santee, 137 G-10
Scranton, 732 E-13
Sellers, 561 D-13
Seneca, 6382 C-3
Shannontown, 7491 E-11
Simpsonville, 3308 B-5
Socastee, 900 F-15
Society Hill, 806 C-12
S Congaree, 1434 E-8
Spartanburg, 47000 B-6
Spartanburg, 195300 B-6
Springdale, 2638 E-9
Springfield, 724 G-8
Sullivans Island, 1426 I-13
Summerton, 1305 F-11
Summerville, 3839 I-11
Sumter, 24300 E-11
Sumter, 83000 E-10
Surfside Beach, 1329 F-15
Swansea, 691 F-9
Taylors, 6831 B-5
Timmonsville, 2246 E-12
Travelers Rest, 2241 B-4
Una, 2000 H-2
Union, 9700 C-7
Union, 30300 C-7
Utica, 1218 C-3
Varnville, 1555 I-9
Wagener, 723 F-8
Walhalla, 3662 B-3
Walterboro, 6257 I-10
Ware Shoals, 2480 D-5
Warrenville, 1059 G-6
Wattsville, 1181 C-6
Welcome, 5000 L-5
W Columbia, 7838 L-2
W Pelzer, 861 C-4
W View, 1105 I-1
Westville, 2200 B-4
Whitmire, 2226 C-7
Whitney, 1100 H-3
Williamsburg, 36100 F-13
Williamston, 3991 C-4
Williston, 2594 G-8
Winnsboro, 3411 D-9
Winnsboro Mills, 2312 D-9
Woodruff, 4690 B-6
Yemassee, 745 J-9
York, 5081 B-8
York, 99600 B-8

SOUTH DAKOTA

See map p. 89.
County names appear in bold face type.

Cities & Counties

Aberdeen, 25400 B-12
Alcester, 627 H-16
Alexandria, 598 G-14
Alpena, 307 E-13
Arlington, 954 E-15
Armour, 925 H-13
Artesian, 277 F-13
Aurora, 4100 G-12
Avon, 610 H-13
Baltic, 364 F-16
Beadle, 19800 E-12
Belle Fourche, 4236 D-2
Bennett, 2900 H-6
Beresford, 1655 H-16
Big Stone City, 631 B-16
Bison, 406 B-5
Black Hawk, 400 E-3
Blunt, 445 E-10
Bonesteel, 354 H-11
Bon Homme, 7800 H-13
Bowdle, 667 B-10
Box Elder, 607 F-4
Brandon, 1543 G-16
Bridgewater, 633 G-14
Bristol, 470 B-14
Britton, 1465 A-13
Brookings, 13717 E-15
Brookings, 23100 E-15
Brown, 36700 B-12
Brule, 5400 G-11
Bryant, 502 D-14
Buffalo, 393 B-3
Buffalo, 1800 F-11
Bullhead, 300 A-8
Burke, 892 H-11
Butte, 8100 D-3
Campbell, 2400 A-9
Canistota, 636 G-15
Canton, 2665 H-16
Carthage, 362 E-14
Castlewood, 523 D-15
Centerville, 910 H-15
Chamberlain, 2626 F-11
Charles Mix, 10200 H-12
Cherry Cr., 300 D-7
Clark, 5700 D-14
Clark, 1356 D-14
Clay, 13200 H-15
Clear Lake, 1157 D-16
Codington, 21300 C-14
Colman, 456 F-15
Colome, 375 H-10
Colton, 601 F-15
Columbia, 240 B-13
Conde, 279 C-13
Corsica, 615 G-12
Corson, 5000 A-7
Crooks, 240 G-15
Custer, 5300 G-3
Custer, 1597 F-3
Dallas, 233 H-10
Davison, 18500 G-13
Day, 8400 B-14
Deadwood, 2409 E-3
Dell Rapids, 1991 F-16
Delmont, 260 H-13
De Smet, 1336 E-14
Deuel, 5200 D-16
Dewey, 6100 C-8
Doland, 430 D-13
Douglas, 4400 H-13
Dupree, 523 C-7
Eagle Butte, 530 C-7
Edgemont, 1174 H-2
Edmunds, 5400 B-10
Egan, 281 F-16
Elk Point, 1372 I-16
Elkton, 541 E-16
Emery, 452 G-14
Estelline, 624 D-15
Ethan, 309 G-13
Eureka, 1547 A-10
Faith, 576 C-6
Fall River, 8500 H-3
Faulk, 3400 C-11
Faulkton, 955 C-11
Flandreau, 2027 F-16
Ft Pierre, 1448 E-9
Ft Thompson, 300 F-11
Frederick, 359 A-12
Freeman, 1357 H-14
Garretson, 847 F-16
Gary, 366 D-16
Gayville, 269 I-15
Geddes, 308 H-12
Gettysburg, 1915 C-10
Grant, 9100 C-15
Gregory, 6700 H-11
Gregory, 1756 H-11
Groton, 1021 B-13
Haakon, 2900 E-7
Hamlin, 5500 D-14
Hand, 5400 E-11
Hanson, 3400 F-13
Harding, 1800 B-3
Harrisburg, 338 G-16
Hartford, 800 G-15
Hayti, 393 D-15
Hecla, 407 A-13
Herreid, 672 A-9
Highmore, 1173 E-10
Hill City, 389 F-3
Hosmer, 437 B-10
Hot Sprs., 4434 G-3
Hoven, 671 C-10
Howard, 1175 F-14
Hudson, 386 H-16
Hughes, 14300 E-9
Humboldt, 411 G-15
Hurley, 399 H-15
Huron, 12900 E-13
Hutchinson, 9700 H-13
Hyde, 2100 D-10
Ipswich, 1187 B-11
Irene, 461 H-15
Iroquois, 375 E-13
Isabel, 394 B-7
Jackson, 1700 F-7
Java, 305 B-10
Jefferson, 474 I-16
Jerauld, 3100 F-12
Jones, 1600 F-8
Kadoka, 815 F-7
Kennebec, 372 F-10
Keystone, 272 F-3
Kimball, 825 G-11
Kingsbury, 6500 E-14
Lake, 10100 F-15
Lake Andes, 948 H-12
Lake Norden, 393 D-15
Lake Preston, 812 E-14
Langford, 328 B-13
Lawrence, 16900 E-2
Lead, 5420 E-3
Lemmon, 1997 A-6
Lennox, 1487 G-15
Leola, 787 B-11
Lincoln, 13400 H-16
Little Eagle, 300 B-8
Lower Brule, 300 F-10
Lyman, 3900 F-9
McCook, 6200 F-14
McCook Lake, 600 I-16
McIntosh, 563 A-7
McLaughlin, 863 A-8
McPherson, 4500 A-11
Madison, 6315 F-15
Marion, 844 G-15
Marshall, 6000 A-14
Martin, 1248 H-6
Meade, 20000 D-4
Mellette, 2100 G-8
Menno, 796 H-14
Midland, 270 F-7
Milbank, 3727 C-16
Miller, 2148 E-11
Miner, 3800 F-14
Minnehaha, 105300 F-15
Mission, 739 H-8
Mitchell, 14200 G-13
Mobridge, 4545 B-9
Montrose, 377 G-15
Moody, 7800 F-16
Mt Vernon, 398 G-13
Murdo, 865 F-8
New Effington, 258 A-15
Newell 664 D-3
New Underwood, 416 F-4
N Eagle Butte, 1351 C-7
N Sioux City, 860 I-16
Oldham, 244 E-14
Onida, 785 D-9
Parker, 1005 G-15
Parkston, 1611 G-13
Parmelee, 400 H-8
Pennington, 75000 F-5
Perkins, 5200 B-5
Philip, 983 F-6
Pickstown, 260 H-12
Piedmont, 300 E-3
Pierpont, 241 B-13
Pierre, 12100 E-9
Pine Ridge, 2768 H-5
Plankinton, 613 G-12
Platte, 1351 G-12
Pollock, 341 A-9
Potter, 4100 C-10
Presho, 922 F-9
Ramona, 227 F-15
Rapid City, 54800 F-4
Redfield, 2943 D-12
Roberts, 12000 B-15
Roscoe, 398 B-11
Rosebud, 600 H-8
Rosholt, 456 A-15
Roslyn, 250 B-14
St Francis, 300 H-8
St. Lawrence, 249 E-11
Salem, 1391 G-14
Sanborn, 3600 F-13
Scotland, 984 H-14
Selby, 957 B-9
Shannon, 8200 G-4
Sioux Falls, 76100 G-16
Sisseton, 3094 B-15
Spearfish, 4661 E-2
Spencer, 385 G-14
Spink, 9400 C-12
Springfield, 1566 I-13
Stanley, 3100 E-8
Stickney, 421 G 12
Sturgis, 4536 E-3
Sully, 2200 D-10
Summit, 332 B-15
Tabor, 388 I-14
Tea, 302 G-15
Timber Lake, 625 B-8
Todd, 7500 H-9
Tripp, 7700 H-10
Tripp, 851 H-13
Turner, 9800 H-15
Tyndall, 1245 H-13
Union, 10900 H-16
Valley Sprs., 566 G-16
Veblen, 377 A-14
Vermillion, 9128 I-15
Viborg, 662 H-15
Volga, 982 E-15
Wakonda, 290 H-15
Wakpala, 250 B-9
Wall, 786 F-5
Walworth, 7800 B-9
Wanblee, 350 G-6
Warner, 218 C-12
Watertown, 15300 D-15
Waubay, 696 B 14
Webster, 2252 B-14
Wessington, 380 E-12
Wessington Sprs., 1300 F-12
White, 418 E-16
White Lake, 395 G-12
White River, 617 G-8
Whitewood, 689 E-3
Willow Lake, 353 D-14
Wilmot, 518 B-15
Winner, 3789 H-10
Wolsey, 436 E-12
Woonsocket, 852 F-13
Worthing, 294 G-16
Wounded Knee, 250 H-5
Yankton, 18400 H-14
Yankton, 11919 I-14
Ziebach, 2700 D-6

TENNESSEE

See map pp 90-91
County names appear in bold face type

Cities & Counties

Adams, 458 B-13
Adamsville, 1344 H-8
Alamo, 2499 E-6
Alcoa, 7739 E-24
Alexandria, 680 D 17
Algood, 1808 C-19
Allardt, 610 B 21
Altamont, 546 G-18
Anderson, 64600 D-23
Andersonville, 500 C-24
Apison, 450 I-20
Ardmore, 601 I-14
Arlington, 1349 G-4
Asbury, 450 K-12
Ashland City, 2027 C-13
Ashwood, 400 F-13
Athens, 13600 G-22
Atoka, 446 G-3
Atwood, 937 D-7
Bakewell, 400 G-20
Ball Camp, 800 D-24
Bartlett, 1150 H-3
Baxter, 1229 D-18
Bean Sta., 400 M-20
Bedford, 26100 F-15
Beersheba Sprs., 560 G-18
Bell Buckle, 393 F-16
Bell Campground, 400 J-6
Bells, 1474 E-6
Bemis, 1883 F-7
Benton, 749 H-22
Benton, 13000 C-9
Berry's Chapel, 1400 D-14
Bethel Sprs., 781 H-7
Bethpage, 400 B-16
Big Sandy, 539 C-9
Biltmore, 1000 M-24
Birchwood, 400 G-21
Bledsoe, 9500 F-20
Bloomingdale, 8000 L-23
Blount, 74200 E-24
Blountville, 900 L-24
Bluff City, 985 L-24
Bolivar, 6674 G-6
Bradford, 968 D-7
Bradley, 60400 H-21
Braemar, 500 M-24
Brentwood, 4099 D-14
Briarwood, 400 B-12
Briceville, 800 C-23
Brighton, 952 F-3
Bristol, 27700 L-24
Brownsville, 7011 F-5
Bruceton, 1450 D-9
Bulls Gap, 774 M-21
Burlison, 397 F-3
Burns, 456 D-12
Butler, 400 M-25
Byrdstown, 582 B-20
Calhoun, 624 G-21
Camden, 3052 D-9
Camelot, 900 L-21
Campaign, 500 E-18
Campbell, 32200 B-23
Cannon, 9400 E-17
Capleville, 500 H-3
Carroll, 28100 D-8
Carson Spr 600 O-20
Carter, 400 L-24
Carter, 45900 M-25
Carthage, 2491 C-17
Caryville, 648 C-23
Cedar Bluff, 1200 D-24
Cedar Hill, 355 B-13
Celina, 1370 B-19
Centerville, 2592 E-12
Chapel Hill, 752 F-14
Charleston, 792 G-21
Charlotte, 610 C-12
Chattanooga, 159000 H-19
Cheatham, 18400 C-13
Chester, 12300 F-7
Church Hill, 2822 L-22
Claiborne, 26400 B-25
Clarksville, 60300 B-12
Clay, 6600 B-18
Cleveland, 28700 H-21
Clifton, 737 G-10
Clinton, 4794 D-24
Coalmont, 518 G-18
Cocke, 28200 M-21
Coffee, 35200 G-17
Collegedale, 3031 H-20
Collierville, 3651 H-4
Collinwood, 922 H-11
Colonial Hts., 3300 L-23
Columbia, 22500 F-13
Cookeville, 14270 C-19
Copperhill, 563 I-23
Cornersville, 655 G-14
Counce, 600 H-9
Covington, 5801 F-4
Cowan, 1772 H-17
Crab Orchard, 761 E-21
Crockett, 14000 E-6
Crossville, 5381 D-20
Cumberland, 27600 D-21
Cumberland City, 416 C-11
Dandridge, 1270 D-26
Davidson, 461200 C-14
Dayton, 4361 F-20
Decatur, 9700 F-9
Decatur, 698 F-21
Decaturville, 958 F-9
Decherd, 2148 H-17
De Kalb, 13400 E-17
Dickson, 5665 D-12
Dickson, 27000 C-12
Dover, 1179 B-10
Doyle, 446 E-19
Dresden, 1939 C-7
Drummonds, 400 F-3
Ducktown, 562 H-23
Dunlap, 1672 G-19
Dyer, 2501 D-6
Dyer, 33300 D-5
Dyersburg, 15100 D-5
Eagleton Vil., 3000 M-12
Eagleville, 437 E-15
E Ridge, 23500 I-20
Eastview, 423 H-8
Edgemont, 500 O-20
Elizabethton, 12100 M-24
Ellendale, 900 G-3
Englewood, 1878 G-22
Erin, 1165 C-11
Erwin, 4715 N-23
Estill Sprs., 919 G-16
Ethridge, 486 G-12
Etowah, 3736 G-22
Fairview, 1630 D-13
Fall Branch, 850 M-22
Falling Water, 450 H-20
Fayette, 23300 H-4
Fayetteville, 7030 H-15
Fentress, 14800 C-20
Finley, 800 D-4
Forest Hill, 400 H-3
Franklin, 9497 E-14
Franklin, 31000 H-17
Friendship, 441 E-5
Friendsville, 575 E-24
Gadsden, 523 E-6
Gainesboro, 1101 C-18
Gallatin, 13253 C-15
Gates, 523 E-5
Gatlinburg, 2329 E-26
Germantown, 3474 H-3
Gibson, 46900 D-6
Giles, 23100 G-13
Gilt Edge, 406 F-3
Gleason, 1314 C-8
Gordonsville, 601 C-17
Grainger, 16500 C-25
Grand Jct., 427 H-5
Gray, 500 M-23
Graysville, 951 G-20
Greene, 50300 M-22
Greeneville, 14500 N-22
Greenfield, 2050 C-7
Green Hill, 500 C-15
Grimsley, 600 C-21
Grundy, 12800 G-18
Halls, 2323 E-5
Halls Crossroads, 1600 D-24
Hamblen, 43800 M-20
Hamilton, 272000 G-20
Hampton, 1000 M-24
Hancock, 6300 L-20
Hardeman, 22000 H-6
Hardin, 20600 H-9
Harriman, 8734 D-22
Harrison, 400 H-20
Harrogate, 1300 A-25
Hartsville, 2243 C-16
Hawkins, 37600 L-21
Haywood, 21400 F-5
Henderson, 3581 G-7
Henderson, 19200 F-8
Hendersonville, 27300 C-15
Henning, 605 E-4
Henry, 26000 C-9
Hickman, 13900 F-12
Hohenwald, 3385 F-11
Hollow Rock, 722 D-9
Hornbeak, 418 C-5
Houston, 6300 C-11
Humboldt, 10066 E-6
Humphreys, 15400 C-10
Hunter, 900 M-24
Huntingdon, 3661 D-8
Huntland, 849 H-16
Iron City, 504 I-11
Jacksboro, 689 C-23
Jackson, 8700 C-18
Jackson, 41900 F-7
Jakestown, 500 E-16
Jamestown, 1899 B-21
Jasper, 2009 H-18
Jefferson, 28000 D-26
Jefferson City, 5124 D-26
Jellico, 2235 A-24
Johnson, 13600 M-25
Johnson City, 39600 M-23
Jonesboro, 1510 M 23
Karns, 1105 D-24
Kenton, 1439 C-6
Kimball, 807 H 18
Kimberlin Hts., 600 L-13
Kingsport, 33100 L-23
Kingston, 4142 E-22
Knox, 302700 D-25
Knoxville, 187800 D-24
Laager, 550 G-18
Lafayette, 2583 B 17
La Follette, 6902 B-24
Lake, 7200 B-5
Lake City, 1923 C-23
Lake Tansi, 500 E-20
Lauderdale, 23900 E-3
La Vergne, 3714 D-15
Lawrence, 33300 H-12
Lawrenceburg, 8889 H-12
Lebanon, 12492 C-16
Lenoir City, 5324 E-23
Lewis, 8600 F-12
Lewisburg, 7207 G-14
Lexington, 5024 F-8
Lincoln, 24000 H-15
Linden, 1062 F-10
Livingston, 3050 C-19
Lobelville, 773 E-11
Lookout Mtn., 1741 M-1
Loretto, 1375 H-12
Loudon, 3728 E-23
Loudon, 27700 E-23
Luttrell, 819 C-25
Lynchburg, 538 G-16
Lynn Garden, 7000 L-23
McEwen, 1237 D-11
McKenzie, 4873 D-8
McMinn, 42400 G-22
McMinnville, 10662 F-18
McNairy, 20500 G-8
Macon, 15700 B-17
Madison, 71000 F-7
Madisonville, 2614 F-23
Malesus, 400 F-7
Manchester, 6208 G-17
Marion, 23300 H-18
Marshall, 17500 G-14
Martin, 7781 C-7
Maryville, 20000 E-24
Mascot, 900 D-25
Mason, 443 G-4
Maury, 47100 E-13
Maury City, 813 E-5
Maynardville, 702 C-25
Medina, 755 E-7
Meigs, 6700 F-21
Memphis, 660000 H-2
Mercer, 400 F-6
Michie, 377 H-8
Middleton, 654 H-6
Middle Valley, 800 H-20
Midtown, 500 E-22
Milan, 7313 E-7
Millersville, 500 C-14
Milligan College, 1200 M-24
Millington, 21177 G-3
Monroe, 25500 F-23
Monteagle, 934 H-17
Monterey, 2351 D-20
Montgomery, 82900 B-12
Moore, 3400 G-16
Morgan, 16400 C-21
Morgantown, 600 F-20
Morrison, 379 F-17
Morristown, 19400 M-20
Moscow, 448 H-5
Mosheim, 1119 N-21
Mtn. City, 1883 L-25
Mt Carmel, 2821 L-22
Mt Juliet, 1568 C-15
Mt Olive, 600 D-24
Mt Pleasant, 3530 F-13
Munford, 1281 F-3
Murfreesboro, 32700 E-15
Nashville, 461200 D-14
Newbern, 2124 D-5
New Hope, 594 I-18
New Johnsonville, 970 D-10
Newport, 7328 O-21
New Tazewell, 1192 B-25
Niota, 629 F-22
Nolensville, 500 D-15
Norris, 1359 C-24
Norwood, 400 D-23
Oakdale, 376 D-22
Oakland, 353 H-4
Oak Ridge, 26600 D-23
Obion, 1010 C-6
Obion, 32600 B-6
Oliver Sprs., 3405 D-23
Oneida, 2602 B-22
Ooltewah, 900 H-20
Overton, 17100 C-19
Palmer, 898 G-18
Paris, 9892 C-9
Park City, 400 H-15
Parsons, 2167 F-9
Pegram, 726 D-13
Perry, 5800 F-10
Petersburg, 463 G-15
Petros, 850 D-22
Philadelphia, 554 F-23
Pickett, 4600 B 21
Pigeon Forge, 1361 E-26
Pikeville, 1454 F-20
Piperton, 389 H-4
Polk, 13100 H-23
Portland, 2872 B-15
Powell, 2000 D-24
Powells Crossroads, 400 H-19
Prospect, 450 H-21
Pulaski 6989 H-13
Puryear, 458 B-9
Putnam, 43000 D-19
Ramsey, 650 K-10
Red Bank, 12715 J-3
Red Boiling Sprs., [illegible] B-17
Rhea, 22700 F-21
Riceville, 500 G-22
Rickman, 400 C-19
Ridgely, 1657 C-4
Ridgeside, 458 H-20
Ridgetop, 810 C-14
Ripley, 4794 E-4
Rives, 385 C-6
Roane, 42800 E-22
Roan Mtn., 850 M-24
Robbins, 450 C-22
Robertson, 31900 B-14
Rockford, 430 E-24
Rockwood, 5259 E-22
Rogersville, 4076 M-21
Rossville, 410 H-4
Russellville, 900 M-20
Rutherford, 1385 D-6
Rutherford, 73000 E-16
Rutledge 863 C-26
St Joseph, 637 I-11
Sale Cr. 900 G-20
Saltillo, 423 G-9
Samburg, 463 B-5
Savannah, 5576 H-9
Scott, 17400 B-22
Scotts Hill, 548 F-9
Selmer, 3495 H-7
Sequatchie, 7900 G-19
Sequatchie, 400 H-18
Sevier, 37600 E-25
Sevierville, 2661 E-26
Sewanee, 1900 H-17
Sharon, 1188 C-7
Shelby, 766800 H-3
Shelby Cen., 1700 H-3
Shelbyville, 12000 G-15
Sherwood, 450 H-17
Shooks, 600 D-25
Siam, 450 M-24
Signal Mtn., 4839 H-19
Smith, 12700 C-17
Smithville, 2997 D-18
Smyrna, 5698 D-15
Sneedville, 874 L-20
Soddy-Daisy, 7569 G-20
Somerville, 1816 G-5
S. Carthage, 859 C-17
S Dyersburg, 600 D-5
S Fulton, 3122 B-7
S. Pittsburg, 3613 I-18
Sparta, 4930 E-19
Spencer, 1179 E-19
Spring City, 1756 F-21
Springfield, 9720 B-14
Spring Hill, 685 E-14
Spurgeon, 500 L-23
Stanton, 372 F-5
Stewart, 9000 C-10
Strawberry Plains, 400 D-25
Sullivan, 139600 L-24
Sullivan Gardens, 950 L-23
Summertown, 700 G-12
Summit, 400 H-20
Summitville, 600 F-17
Sumner, 73700 B-16
Sunbright, 500 C-22
Surgoinsville, 1285 L-22
Sweetwater, 4340 F-22
Talbott, 400 C-26
Tazewell, 1860 B-26
Tellico Plains, 773 G-23
Tennessee Ridge, 664 C-11
Tipton, 31300 F-3
Tiptonville, 2407 B-4
Townsend, 267 F-25
Tracy City, 1388 G-18
Trenton, 4226 D-6
Trentville, 400 D-25
Trezevant, 877 D-7
Trimble, 675 C-6
Trousdale, 5500 B-16
Troy, 826 C-6
Tullahoma, 15311 G-16
Unicoi, 600 M-24
Unicoi, 16400 M-23
Union, 10900 B-25
Union City, 11925 B-6
Valley Forge, 900 M-24
Van Buren, 4600 F-19
Vonore, 524 F-23
Walden, 1077 H-19
Walland, 400 E-25
Warren, 29900 F-18
Wartburg, 541 D-22
Wartrace, 616 F-16
Washington, 84200 M-23
Watauga, 314 M-24
Watertown, 1061 D-16
Waverly, 3794 D-10
Wayne, 12800 G-10
Waynesboro, 1983 G-11
Weakley, 30900 B-7
Westmoreland, 1423 B-16
Westover, 500 F-7
Westwood, 600 F-13
White, 18600 E-18
White Bluff, 1163 D-13
White House, 740 B-15
White Pine, 1532 N-20
Whiteside, 400 I-19
Whiteville, 992 G-6
Whitwell, 1669 H-19
Wildwood, 450 E-25
Williamson, 50700 E-13
Wilson, 48400 D-15
Winchester, 5256 H-17
Woodbury, 1725 E-17
Woodland Mills, 396 B-6
Wrigley, 400 E-12

TEXAS

Index keys WA to WZ refer to Western TX, pp. 92-93
EA to EZ refer to Eastern TX, pp. 94-95
* City keyed to p. 96.
County names appear in bold face type

Cities & Counties

Abernathy, 2625 WI-12
Abilene, 99700 EG-2
Addison, 595 *A-9
Agua Dulce, 742 ET-7
Alamo, 4291 EX-6
Alamo Hts., 6933 EO-5
Alba, 555 EF-11
Albany, 1978 EF-3
Aldine, 1500 EM-13
Aledo, 620 EF-7
Alice, 20900 ET-6
Allen, 1940 EE-9
Alpine, 5971 WR-8
Alta Loma, 1536 EO-13
Alto, 1045 EI-13
Alvarado, 2129 EG-8
Alvin, 10671 EO-13
Alvord, 791 EE-7
Amarillo, 142700 WE-12
Ames, 920 EM-14
Amherst, 825 WI-11
Anahuac, 1881 EN-14
Anderson, 35900 EH-12
Andrews, 8625 WM-11
Andrews, 11700 WM-10
Angelina, 57500 EJ-14
Angleton, 9770 EP-13
Anna, 736 ED-9
Anson, 2615 EF-2
Anton, 1034 WI-12
Aransas, 11600 ES-9
Aransas Pass, 5813 ES-9
Arcadia, 800 EO-13
Archer, 6400 ED-4
Archer City, 1722 ED-5
Arlington, 130500 EF-8
Armstrong, 2400 WF-13
Arp, 816 EG-13
Asherton, 1645 ER-2
Aspermont, 1198 WK-16
Atascosa, 20900 EQ-5
Athens, 9582 EG-11
Atlanta, 5007 EE-15
Aubrey, 731 EE-8
Austin, 15500 EN-10
Austin, 331900 EM-7
Avery, 491 ED-13
Avinger, 642 EE-14
Azle, 4493 EF-7
Bacliff 2000 EO-14
Bailey, 8000 WH-10
Baird, 1538 EG-3
Balch Sprs., 10464 EF-9
Balcones Hts., 2504 EO 5
Ballinger, 4203 EI-2
Balmorhea, 655 WQ-8
Bandera, 891 EN-4
Bandera, 5600 EN-3
Bangs, 1214 EI-4
Banquete, 600 ES-7
Barstow, 614 WQ-9
Bartlett 1622 EK-8
Bastrop, 3112 EM-8
Bastrop, 21000 EM-8
Batesville, 700 EP-3
Batson 650 EL 14
Bay City, 13445 EP-11
Baylor, 4600 ED-3
Baytown, 53600 EN-14
Beaumont, 115400 EM-16
Beaumont Place, 2200 *H-7
Beckville, 582 EG-14
Bedford, 10049 *C-5
Bee, 22900 ER-7
Beeville 13506 ER-7
Bell, 169100 EK-8
Bellaire, 16200 EN-12
Bellmead 7698 EI-8
Bells, 778 ED-10
Bellville, 2371 EN-11
Belton, 8696 EK-8
Benavides, 1841 ET-6
Benbrook, 8169 EF-7
Ben Wheeler 500 EG-11
Bertram, 758 EL-6
Bexar, 962600 EO-5
Big Lake, 2489 WP-13
Big Sandy 1022 EF-13
Big Spr., 28800 WM-13
Big Wells, 711 ER-3
Bishop, 3466 ET-7
Blanco, 1022 EM-5
Blanco, 3800 EM-5

*‡ **See explanation under state title in this index.**

Blessing, 750 EP-11
Blooming Gr., 740 EH-9
Bloomington, 1676 EQ-9
Blossom, 816 EC-12
Blue Mound, 1283 *C-3
Boerne, 2432 EN-5
Bogata, 1287 ED-12
Boling, 950 EO-11
Bonham, 7698 ED-10
Booker, 904 WB-15
Borden, 1000 WL-13
Borger, 14600 WD-13
Bosque, 14600 EH-7
Bosqueville, 700 WF-6
Bovina, 1428 WG-10
Bowie, 5185 ED-6
Bowie, 73400 EC-14
Boyd, 695 EE-7
Brackettville, 1539 WU-16
Brady, 5557 EK-3
Brazoria, 1681 EP-12
Brazoria, 136900 EO-12
Brazos, 78600 EK-10
Breckenridge, 5944 EF-4
Bremond, 822 EJ-9
Brenham, 8922 EM-10
Brewster, 8100 WT-10
Bridge City, 5265 EM-16
Bridgeport, 3614 EE-7
Briscoe, 2800 WG-14
Bronte, 925 WN-16
Brooks, 7900 EV-6
Brookshire, 1683 EN-11
Brown, 32600 EH-4
Brownfield, 9647 WK-11
Brownsboro, 474 EG-12
Brownsville, 80400 EY-8
Brownwood, 21600 EI-4
Bryan, 38800 EL-10
Bryson, 455 EE-5
Buda, 498 EM-7
Buffalo, 1242 EI-11
Bullard, 573 EG-12
Buna, 1649 EL-16
Bunker Hill, 3977 *I-1
Burkburnett, 9230 EC-5
Burleson, 7713 EG-8
Burleson, 10500 EL-9
Burnet, 2864 EL-6
Burnet, 16500 EK-6
Byers, 553 EC-6
Cactus, 644 WC-12
Caddo Mills, 935 EE-10
Caldwell, 2308 EL-9
Caldwell, 21200 EN-7
Calhoun, 16600 ER-10
Callahan, 10300 EG-3
Calvert, 2072 EK-9
Cameron, 5546 EK-9
Cameron, 200500 EX-8
Camp, 8300 EE-13
Campbell, 567 EE-11
Camp Wood, 660 EO-2
Canadian, 2292 WC-15
Canton, 2283 EF-11
Canutillo, 1588 WN-2
Canyon, 8333 WF-12
Carrizo Sprs., 5374 ER-2
Carrollton, 33300 EE-9
Carson, 7200 WE-13
Carthage, 5392 EG-15
Cason, 500 EE-13
Cass, 27600 EE-14
Castle Hills, 5311 EU-14
Castro, 11000 WG-11
Castroville, 1893 EO-4
Cedar Hill, 2610 *G-8
Cedar Park, 687 EL-7
Celeste, 736 ED-10
Celina, 1272 ED-9
Center, 4989 EH-15
Cen. Point, 600 EN-4
Centerville, 831 EJ-11
Central Gardens, 1300 EM-16
Chambers, 12900 EN-14
Chandler, 765 EG-12
Channelview, 12200 *J-8
Charlotte, 1329 EQ-5
Cherokee, 32700 EH-13
Chico, 723 EE-6
Childress, 5408 WG-16
Childress, 6600 WG-16
Chillicothe, 1116 EB-3
China, 1255 EM-15
Christoval, 600 WP-16
Cisco, 4160 EG-4
Clarendon, 1974 WF-14
Clarksville, 3346 EC-13
Claude, 992 WF-13
Clay, 8300 ED-5
Cleburne, 15700 EG-8
Cleveland, 5627 EL-13
Clifton, 2578 EI-7
Clint, 1041 WO-2
Cloverleaf, 9700 *J-8
Clute, 6628 EP-13
Clyde, 1635 EG-3
Coahoma, 1158 WM-14
Cochran, 5400 WJ-10
Cockrell Hill, 3515 *E-9
Coke, 3200 WN-15
Coldspring, 488 EL-13
Coleman, 5608 EI-3
Coleman, 10600 EI-3
College Sta., 32900 EL-10
Colleyville, 3368 *B-5
Collin, 109200 EE-9
Collingsworth, 4800 WF-15
Collinsville, 768 ED-8
Colmesneil, 531 EK-15
Colorado, 17500 EN-10
Colorado City, 5227 EM-15
Columbus, 3342 EN-10
Comal, 31300 EN-6
Comanche, 3933 EH-5
Comanche, 12000 EH-5
Combes, 689 EX-7
Comfort, 900 EN-4
Commerce, 9534 EE-11
Como, 474 EE-12
Concho, 2800 EJ-2
Conroe, 11969 EL-12
Cooke, 24600 EC-8
Coolidge, 786 EI-9
Cooper, 2258 ED-11
Coppell, 1728 *A-7
Copperas Cove, 10818 EK-6
Corinth, 461 EE-8
Corpus Christi, 219100 ES-8
Corrigan, 1304 EJ-14
Corsicana, 19200 EH-10
Coryell, 49800 EJ-7
Cottle, 2700 WH-16
Cotulla, 3415 ER-4
Crandall, 774 EF-10
Crane, 4800 WO-11
Crane, 3427 WP-11
Crawford, 477 EI-8
Crockett, 4300 WQ-13
Crockett, 6616 EJ-12
Crosby, 1118 EM-13
Crosby, 8300 WJ-14
Crosbyton, 2251 WI-14
Cross Plains, 1192 EH-3
Crowell, 1399 EC-2
Crowley, 2662 EG-8
Crystal City, 8104 EQ-2
Cuero, 6956 EP-8
Culberson, 3800 WO-7
Cumby, 628 EE-11
Cut and Shoot, 451 EL-13
Daingerfield, 2630 EE-14
Daisetta, 1084 EM-14
Dalhart, 5705 WC-11
Dallam, 7000 WC-11
Dallas, 804000 EF-9
Dallas, 1467500 EF-9
Dalworthington Gardens, 757 *E-5
Danbury, 807 EO-13
Dawson, 848 EH-9
Dawson, 16500 WL-12
Dayton, 3804 EM-14
Deaf Smith, 19000 WF-10
Decatur, 3240 EE-7
Deer Park, 12773 EN-13
De Kalb, 2197 ED-14
De Leon, 2170 EH-5
Del Rio, 27300 WU-15
Delta, 4700 ED-11
Del Valle, 900 EM-7
Denison, 22800 EC-9
Denton, 45800 EE-8
Denton, 104200 ED-8
Denver City, 4133 WK-10
Deport, 761 ED-12
De Soto, 6983 EG-9
Detroit, 668 EC-12
Devine, 3311 EP-4
Deweyville, 850 EL-16
De Witt, 19500 EP-8
D'Hanis, 650 EO-3
Diboll, 3557 EJ-14
Dickens, 3800 WJ-15
Dickinson, 10776 EO-13
Dilley, 2362 EQ-4
Dimmit, 12200 ER-2
Dimmitt, 4327 WG-11
Dobbin, 500 EL-12
Donley, 4200 WF-15
Donna, 7365 EX-7
Doucette, 500 EK-15
Driscoll, 626 ET-7
Dublin, 2810 EH-5
Dumas, 9771 WD-12
Duncanville, 28900 EF-9
Duval, 12200 ET-5
Eagle Lake, 3587 EO-10
Eagle Mtn., 900 *C-1
Eagle Pass, 15364 WW-16
Early, 1097 EI-4
Earth, 1152 WH-11
E. Bernard, 1159 EO-11
Eastland, 3178 EG-4
Eastland, 20000 EG-4
Ector, 549 ED-10
Ector, 104700 WN-11
Edcouch, 2656 EX-7
Eden, 1291 EJ-2
Edgewood, 1176 EF-11
Edinburg, 22000 EX-6
Edna, 5332 EP-10
Edroy, 500 ES-7
Edwards, 1900 WS-16
El Campo, 9332 EP-11
Eldorado, 1446 WQ-15
Electra, 3895 EC-4
Elgin, 3832 EM-8
Elkhart, 997 EI-12
Ellis, 52600 EG-9
Elm Mott, 950 EI-8
El Paso, 413800 WN-2
El Paso, 459200 WO-3
Elsa, 4400 EX-7
Emory, 693 EF-11
Encinal, 700 ES-3
Encino, 500 EV-6
Ennis, 11046 EG-9
Erath, 18900 EG-5
Euless, 24500 EF-8
Eustace, 491 EG-11
Evadale, 900 EL-16
Evant, 575 EJ-6
Everman, 4570 *F-3
Eylau, 500 ED-15
Fabens, 3241 WO-3
Fairfield, 2074 EI-10
Fairview, 463 EE-9
Falfurrias, 6355 EU-6
Falls, 17200 EJ-9
Fannin, 21800 EC-10
Farmers Branch, 36800 EE-9
Farmersville, 2311 EE-10
Farwell, 1185 WH-10
Fayette, 19300 EN-9
Ferris, 2180 EG-9
Fisher, 6400 WK-16
Flatonia, 1108 EN-9
Florence, 672 EK-7
Floresville, 3707 EP-6
Floyd, 10500 WH-14
Floydada, 4109 WI-13
Foard, 2400 EC-2
Follett, 522 WB-16
Forest Hill, 8236 *E-3
Forney, 1745 EF-10
Ft. Bend, 92600 EO-12
Ft. Davis, 850 WR-8
Ft. Hancock, 600 WP-3
Ft. Stockton, 8283 WQ-10
Ft. Worth, 351000 EF-8
Franklin, 6100 ED-12
Franklin, 1063 EK-10
Frankston, 1056 EH-12
Fredericksburg, 5326 EM-4
Freeport, 11900 EP-13
Freer, 2796 ES-5
Freestone, 13500 EI-11
Friendswood, 5675 EN-13
Frio, 13100 EQ-4
Friona, 3111 WG-10
Frisco, 1845 EE-9
Fritch, 1778 WD-13
Frost, 548 EH-9
Fulton, 1101 ES-9
Gaines, 12300 WL-10
Gainesville, 13830 ED-8
Galena Park, 10479 *J-6
Galveston, 59500 EO-14
Galveston, 195800 EO-14
Ganado, 1640 EP-10
Garland, 135300 EF-9
Garrison, 1082 EH-14
Garwood, 650 EO-10
Garza, 5400 WK-14
Gatesville, 4683 EJ-7
Gause, 500 EK-9
Georgetown, 6395 EL-7
George W., 2022 ER-6
Giddings, 2783 EM-9
Gillespie, 13300 EM-4
Gilmer, 4196 EF-13
Gladewater, 5574 EF-13
Glasscock, 1100 WO-13
Glen Rose, 1554 EH-7
Godley, 533 EG-7
Goldthwaite, 1693 EJ-5
Goliad, 1709 EQ-8
Goliad, 5300 EQ-8
Gonzales, 5854 EO-8
Gonzales, 15300 EO-7
Gordon, 457 EG-5
Goree, 538 ED-3
Gorman, 1236 EH-5
Graford, 613 EF-6
Graham, 7477 EE-5
Granbury, 2473 EG-7
Grandfalls, 622 WP-10
Grand Prairie, 62100 EF-8
Grand Saline, 2257 EF-11
Grandview, 935 EG-8
Granger, 1256 EL-8
Grapeland, 1211 EI-12
Grapevine, 7023 EF-8
Gray, 25500 WE-14
Grayson, 83200 ED-9
Greenville, 20300 EE-10
Gregg, 85800 EF-13
Gregory, 2246 ES-8
Grimes, 11700 EL-11
Groesbeck, 2396 EI-10
Groom, 808 WE-14
Groves, 18067 EM-16
Groveton, 1219 EJ-13
Grulla, 1194 EX-5
Gruver, 1265 WB-13
Guadalupe, 40900 EO-6
Gunter, 647 ED-9
Hale, 36300 WI-12
Hale Cen., 1964 WH-12
Hall, 5600 WG-15
Hallettsville, 2712 EO-9
Hallsville, 1038 EF-14
Haltom City, 27800 EF-8
Hamilton, 7100 EI-6
Hamilton, 2760 EI-6
Hamlin, 3325 WK-16
Hamshire, 450 EM-15
Hankamer, 500 EN-14
Hansford, 6600 WB-13
Happy, 672 WG-12
Hardeman, 6600 EB-2
Hardin, 37900 EL-15
Hargill, 800 EW-7
Harker Hts., 4216 EK-7
Harlingen, 44500 EX-7
Harris, 2200700 EM-12
Harrison, 46200 EF-14
Hart, 905 WH-12
Hartley, 3700 WD-10
Haskell, 8000 EE-2
Haskell, 3655 EE-2
Hawkins, 977 EF-13
Hays, 36600 EM-6
Hearne, 4982 EK-10
Hebbronville, 4079 EU-5
Hedwig Vil., 3255 *J-1
Helotes, 900 EO-5
Hemphill, 4400 WC-16
Hemphill, 1005 EI-16
Hempstead, 1891 EM-11
Henderson, 10187 EG-14
Henderson, 32700 EH-11
Henrietta, 2897 EC-6
Hermleigh, 500 WL-15
Hico, 975 EH-6
Hidalgo, 1289 EX-6
Hidalgo, 252300 EW-6
Higgins, 582 WC-16
Highland Park, 10133 *C-10
Highlands, 3462 EN-13
Hill, 22500 EH-9
Hillsboro, 7224 EH-8
Hilshire Vil., 627 *I-2
Hitchcock, 5565 EO-14
Hockley, 21600 WJ-11
Holland, 723 EK-8
Holliday, 1048 EC-5
Hondo, 5487 EO-4
Honey Gr. 1853 ED-11
Hood, 11500 EG-7
Hooks, 2545 ED-14
Hopkins, 22900 EE-11
Horizon City, 1100 WO-3
Houmont Park, 1400 *H-7
Houston, 18000 EJ-13
Houston, 1560000 EN-13
Howard, 37700 WM-13
Howe, 1359 ED-9
Hubbard, 1572 EI-9
Hudspeth, 3400 WO-4
Huffman, 900 EM-13
Hughes Sprs., 1701 EE-14
Hull, 900 EM-14
Humble, 3272 EM-13
Hungerford, 550 EO-11
Hunt, 50300 EE-10
Hunters Creek Vil. 3959 *I-2
Huntington, 1192 EJ-14
Huntsville, 23600 EK-12
Hurst, 29600 EF-8
Hutchins, 1755 *F-11
Hutchinson, 25900 WC-13
Hutto, 545 EL-7
Idalou, 1729 WI-13
Imperial, 750 WP-11
Ingleside, 3763 ES-9
Ingram, 900 EM-3
Iowa Park, 5796 EC-5
Iraan, 996 WQ-12
Irion, 1100 WO-14
Irving, 107000 EF-8
Italy, 1309 EH-9
Itasca, 1483 EH-8
Jacinto City, 9563 *J-6
Jack, 6500 EE-6
Jacksboro, 3554 EE-6
Jackson, 13400 EP-10
Jacksonville, 9734 EH-12
Jasper, 6251 EK-16
Jasper, 27300 EK-16
Jayton, 703 WK-15
Jeff Davis, 1500 WQ-7
Jefferson, 2866 EF-14
Jefferson, 247000 EM-15
Jim Hogg, 4100 EV-5
Jim Wells, 35200 ET-6
Joaquin, 819 EH-15
Johnson, 59900 EG-7
Johnson City, 767 EM-5
Jones, 17600 EF-2
Jones Cr., 1763 EP-13
Joshua, 924 EG-8
Jourdanton, 1841 EQ-5
Judson, 900 EF-14
Junction, 2654 EL-2
Justin, 741 EE-8
Kamay, 500 EC-4
Karnack, 600 EF-15
Karnes, 11700 EQ-7
Karnes City, 2926 EQ-7
Katy, 2923 EN-12
Kaufman, 4012 EF-10
Kaufman, 34600 EF-10
Keene, 2440 EG-8
Keller, 1474 EF-8
Kemah, 1144 EN-13
Kemp, 999 EG-10
Kendall, 9400 EN-5
Kenedy, 600 EV-7
Kenedy, 4156 EQ-7
Kent, 1200 WK-14
Kerens, 1446 EH-10
Kermit, 7884 WN-10
Kerr, 24000 EN-3
Kerrville, 12672 EM-4
Kilgore, 9495 EG-13
Killeen, 57300 EK-7
Kimble, 3800 EL-2
King, 400 WJ-16
Kingsland, 950 EL-5
Kingsville, 29900 ET-7
Kinney, 2500 WU-16
Kinwood, 1700 EN-13
Kirby, 3238 EO-6
Kirbyville, 1869 EK-16
Kleberg, 4768 EF-9
Kleberg, 34400 EU-7
Knox, 5300 ED-2
Knox City, 1536 ED-2
Kosse, 471 EJ-9
Kountze, 2173 EL-15
Kress, 578 WH-13
Krum, 454 EE-8
Kyle, 1629 EN-7
La Coste, 768 EO-4
Lacy-Lakeview, 2558 WF-7
Ladonia, 757 ED-11
La Feria, 2642 EX-7
La Grange, 3092 EN-9
Laguna Park, 600 EH-8
Laird Hill, 700 EG-13
Lake Brownwood, 900 EI-4
Lake Dallas, 1431 EE-8
Lake Jackson, 16700 EP-13
Lakeland Hts., 600 *E-7
Lakeside, 988 *C-1
Lakeside Vil., 700 EH-7
Lakeview, 3567 EM-16
Lamar, 40800 EC-12
La Marque, 16131 EO-14
Lamb, 18000 WH-11
Lamesa, 11559 WL-12
Lampasas, 5922 EK-6
Lampasas, 11300 EJ-5
Lancaster, 10522 *G-10
La Porte, 7149 EN-13
La Pryor, 900 EQ-2
Laredo, 86000 ET-3
La Salle, 5900 ER-4
Lavaca, 18400 EO-9
La Villa, 1255 EX-7
League City, 10818 EO-13
Ledbetter Hills, 500 *E-8
Lee, 11200 EL-9
Lefors, 816 WE-15
Leming, 500 EP-5
Leon, 8700 EJ-11
Leonard, 1423 ED-10
Leon Valley, 2487 EV-12
Levelland, 11445 WJ-11
Lewisville, 28500 EE-8
Lexington, 719 EL-9
Liberty, 5591 EM-14
Liberty, 40000 EM-14
Liberty Hill, 500 EL-6
Limestone, 18500 EI-10
Lindale, 1631 EF-12
Linden, 2264 EE-14
Lipscomb, 4900 WC-15
Littlefield, 6738 WI-11
Live Oak, 7000 ER-6
Livingston, 3965 EK-13
Llano, 8400 EL-4
Llano, 2608 EL-5
Lockhart, 6489 EN-7
Lockney, 2094 WH-13
Loeb, 600 EL-15
Lolita, 700 EQ-10
Lometa, 633 EJ-5
Lone Oak, 518 EE-11
Lone Star, 1760 EE-14
Longview, 53900 EF-14
Loraine, 700 WM-15
Lorenzo, 1206 WI-13
Los Fresnos, 1297 EX-8
Lott, 799 EJ-9
Louise, 800 EP-10
Loving, 100 WN-9
Lubbock, 173000 WJ-12
Lubbock, 209100 WI-12
Lucas, 540 EE-9
Lueders, 511 EF-2
Lufkin, 29200 EJ-14
Luling, 4719 EN-7
Lyford, 1425 EW-7
Lynn, 9800 WK-13
Mabank, 1239 EG-11
McAllen, 54800 EX-6
McCamey, 2647 WP-12
McCulloch, 7800 EJ-3
McGregor, 4365 EJ-8
McKinney, 13300 EE-9
McLean, 1183 WE-15
McLennan, 160100 EI-8
McMullen, 600 ER-5
McQueeney, 900 EO-6
Madison, 8500 EK-11
Madisonville, 2881 EK-11
Malakoff, 2045 EG-11
Manor, 940 EM-7
Mansfield, 3658 EG-8
Marathon, 750 WS-9
Marble Falls, 2209 EL-6
Marfa, 2647 WS-7
Marion, 655 EO-6
Marion, 8400 EE-15
Markham, 850 EP-11
Marlin, 6351 EJ-9
Marshall, 25400 EF-14
Mart, 2183 EI-9
Martin, 5200 WM-12
Martindale, 500 EN-7
Mason, 1806 EL-3
Mason, 3300 EL-3
Matador, 1091 WH-15
Matagorda, 700 EQ-11
Matagorda, 29500 EP-12
Mathis, 5351 ES-7
Maud, 1107 ED-14
Mauriceville, 600 EL-16
Maverick, 25200 WV-16
Maypearl, 462 EG-8
Meadow, 491 WJ-12
Medina, 22200 EO-3
Melody Hills, 450 *C-3
Memphis, 3227 EG-15
Menard, 1740 WK-2
Menard, 2200 EK-2
Mercedes, 9355 EX-7
Meridian, 1162 EH-7
Merkel, 2163 EG-2
Mertzon, 513 WP-15
Mesquite, 66100 EF-9
Mexia, 5943 EI-10
Miami, 611 WD-15
Midland, 68800 WN-12
Midland, 75600 WN-12
Midlothian, 2322 EG-8
Milam, 19600 EK-8
Milano, 500 EL-9
Miles, 631 WO-16
Milford, 664 EH-9
Mills, 4200 EJ-5
Mineola, 3926 EF-12
Mineral Wells, 18411 EF-6
Mirando City, 500 EU-4
Mission, 13043 EX-6
Mitchell, 9000 WM-15
Monahans, 8333 WO-10
Montague, 17500 EC-7
Mont Belvieu, 1144 EN-14
Monte Alto, 900 EW-7
Montgomery, 103400 EL-12
Moody, 1286 EJ-8
Moore, 14900 WD-12
Morris, 14500 EE-14
Morton, 2738 WI-10
Motley, 2300 WH-15
Moulton, 968 EO-8
Mt. Pleasant, 9459 EE-13
Mt. Vernon, 1806 EE-12
Muenster, 1411 ED-7
Muleshoe, 4525 WH-10
Munday, 1726 ED-2
Nacogdoches, 29900 EI-14
Nacogdoches, 45300 EI-14
Naples, 1726 EE-14
Nash, 1961 ED-15
Natalia, 1296 EP-4
Navarro, 31700 EH-9
Navasota, 5111 EL-11
Nederland, 19300 EM-16
Needville, 1024 EO-12
New Boston, 4034 ED-14
New Braunfels, 17859 EN-6
New Caney, 500 EM-13
Newcastle, 624 EE-4
Newgulf, 940 EO-11
Newton, 1529 EK-16
Newton, 13000 EK-16
New Waverly, 496 EL-12
Nixon, 1925 EP-7
Nocona, 2871 EC-7
Nolan, 17900 WM-16
Nolanville, 902 EK-7
Nome, 521 EM-15
Normangee, 657 EK-11
Northcrest, 1669 EI-8
N. Richland Hills, 16514 *C-4
N. Zulch, 500 EK-11
Nueces, 255600 ET-8
Oakwood, 547 EI-11
Ochiltree, 9200 WB-14
Odem, 2130 ES-8
Odessa, 88800 WN-11
O'Donnell, 1148 WK-13
Olden, 500 EG-4
Oldham, 2400 WE-10
Old Ocean, 825 EP-12
Olmito, 675 EX-8
Olmos Park, 2250 EW-15
Olney, 3624 EE-4
Olton, 1782 WH-12
Omaha, 898 EE-13
Orange, 25600 EM-16
Orange, 78800 EM-16
Orangefield, 700 EM-16
Orange Gr., 1075 ES-7
Ore City, 830 EF-14
Overton, 2084 EG-13
Owentown, 475 EG-13
Oyster Cr., 829 EP-13
Ozona, 2864 WQ-14
Paducah, 2052 WH-16
Palacios, 3642 EQ-11
Palestine, 17200 EI-12
Palmer, 601 EG-9
Palo Pinto, 525 EF-5
Palo Pinto, 22000 EF-5
Pampa, 20600 WD-14
Panhandle, 2141 WE-13
Panola, 18300 EG-15
Pantego, 1779 *E-5
Paris, 23600 EC-11
Parker, 34000 EF-6
Parmer, 9900 WG-10
Pasadena, 107300 EN-13
Pearland, 6444 EN-13
Pear Ridge, 3697 EM-16
Pearsall, 5545 EQ-4
Pecos, 14700 WQ-11
Pecos, 12682 WO-9
Perryton, 7810 WB-14
Petersburg, 1300 WI-13
Petrolia, 584 EC-5
Pettus, 750 EQ-7
Pflugerville, 549 EL-7
Pharr, 15829 EX-6
Phillips, 2515 WD-13
Pilot Point, 1663 ED-8
Pineland, 1127 EJ-16
Piney Point, 2548 *J-1
Pittsburg, 3844 EE-13
Placedo, 450 EQ-9
Plains, 1087 WK-10
Plainview, 20700 WH-13
Plano, 50200 EE-9
Pleasanton, 5407 EP-5
Point Comfort, 1446 EQ-10
Polk, 19000 EK-14
Poolville, 450 EF-6
Port Aransas, 1218 ES-9
Port Arthur, 61100 EM-16
Port Bolivar, 750 EO-14
Porter, 3300 EM-13
Port Isabel, 3067 EX-9
Portland, 7302 ES-8
Port Lavaca, 10491 EQ-10
Port Neches, 10894 EM-16
Port O'Connor, 900 ER-10
Post, 3854 WK-13
Poteet, 3013 EP-5
Poth, 1296 EP-6
Potter, 92700 WE-12
Pottsboro, 748 EC-9
Prairie View, 3796 EM-11
Premont, 3282 EU-6
Presidio, 4900 WR-6
Presidio, 950 WT-7
Preston Shores, 590 EC-9
Price, 600 EG-13
Princeton, 1105 EE-9
Progreso, 900 EX-7
Prosper, 501 EE-9
Quanah, 3948 EB-2
Queen City, 1227 EE-15
Quinlan, 844 EE-11
Quitaque, 601 WG-14
Quitman, 1494 EF-12
Rains, 4400 EE-11
Ralls, 1962 WI-13
Randall, 67400 WF-12
Ranger, 3094 EG-5
Rankin, 1105 WP-12
Raymondville, 7987 EW-7
Reagan, 3700 WP-13
Real, 2100 EN-2
Red Oak, 767 EG-9
Red River, 13800 EC-13
Redwater, 500 ED-15
Reese Vil., 1470 EJ-12
Reeves, 16300 WO-8
Refugio, 4340 ER-8
Refugio, 8900 ER-9
Reno, 688 EF-7
Reno, 487 EC-12
Richards, 500 EL-11
Richardson, 65100 EE-9
Richland Hills, 8865 *D-4
Richmond, 5777 EN-12
Riesel, 465 EI-9
Rio Grande City, 5676 EW-5
Rio Hondo, 1167 EX-8
Rising Star, 1009 EH-4
River Oaks, 8193 *D-2
Roanoke, 817 EE-8
Robert Lee, 1119 WN-16
Roberts, 1100 WD-15
Robertson, 14800 EJ-10
Robinson, 3807 EJ-8
Robstown, 11217 ET-7
Roby, 784 WL-16
Rochester, 529 EE-2
Rockdale, 4655 EL-9
Rockport, 3879 ES-9
Rocksprings, 1221 WS-16
Rockwall, 3121 EE-10
Rockwall, 10500 EF-10
Rogers, 1030 EK-8
Rollingwood, 780 EM-7
Roma, 2154 EW-4
Ropesville, 483 WJ-12
Roscoe, 1580 WM-15
Rosebud, 1597 EK-9
Rose City, 737 ER-17
Rosenberg, 12098 EO-12
Rotan, 2404 WL-15
Round Rock, 2811 EL-7
Rowlett, 2243 *B-12
Roxton, 585 ED-11
Royse City, 1535 EE-10
Rule, 1024 EE-2
Runge, 1147 EQ-7
Runnels, 12000 EI-2
Rusk, 4914 EH-13
Rusk, 39000 EH-13
Sabinal, 1554 EO-3
Sabine, 6700 EI-16
Sabine Pass, 650 EN-16
Sachse, 777 *A-12
Saginaw, 2382 *C-2
St. Francis Vil., 500 *F-1
St. Jo, 1054 ED-7
San Angelo, 70500 WO-16
San Antonio, 803000 EO-5
San Augustine, 2539 EI-15
San Augustine, 8100 EI-15
San Benito, 15176 EX-8
Sanderson, 1229 WS-11
San Diego, 4490 ET-6
Sand Sprs., 600 WM-14
San Elizario, 950 WO-2
Sanger, 1603 ED-8
San Isidro, 500 EW-6
San Jacinto, 7600 EL-13
San Juan, 5070 EX-6
San Leon, 800 EO-14
San Marcos, 23900 EN-7
San Patricio, 52800 ES-8
San Pedro, 5294 ET-7
San Saba, 2555 EJ-5
San Saba, 5100 EJ-4
Sansom Park Vil., 4771 *D-2
Santa Anna, 1310 EI-3
Santa Rosa, 1466 EX-7
San Ygnacio, 800 EV-3
Saratoga, 900 EL-15
Savoy, 756 ED-10
Schertz, 4061 EO-6
Schleicher, 3000 WQ-15
Schulenburg, 2294 EN-9
Scurry, 20100 WL-15
Seabrook, 3811 EN-13
Seadrift, 1092 ER-10
Seagoville, 4390 EF-9
Seagraves, 2440 WK-11
Sealy, 2685 EN-11
Sebastian, 600 EW-7
Seguin, 15934 EO-6
Seminole, 5007 WL-11
Seth Ward, 950 WH-13
Seymour, 3469 ED-3
Shackelford, 2900 EF-3
Shady Shores, 543 EE-8
Shallowater, 1339 WI-12
Shamrock, 2644 WE-16
Shelby, 19800 EH-15
Sheldon, 1665 EN-13
Shepherd, 1037 EL-13
Sherman, 4000 WC-12
Sherman, 26700 ED-9
Shiner, 2102 EO-8
Shoreacres, 1872 EN-14
Sierra Blanca, 800 WP-4
Silsbee, 7271 EL-15
Silver, 500 WN-15
Silverton, 1026 WG-13
Sinton, 5563 ES-8
Skellytown, 716 WD-14
Skidmore, 700 ER-7
Slaton, 6583 WJ-13
Smith, 113400 EG-13
Smithville, 2959 EM-8
Snyder, 11171 WL-15
Socorro, 920 WO-2
Somerset, 861 EP-5
Somervell, 4200 EG-7
Somerville, 1250 EL-10
Sonora, 2149 WR-15
Sourlake, 1694 EM-15
S. Houston, 11527 *L-6
Southlake, 2031 *A-4
Southside Place, 1466 *K-3
S. Texarkana, 600 ED-15
Spearman, 3435 WC-14
Spring, 950 EM-12
Springtown, 1194 EF-7
Spring Valley, 3170 *I-1
Spur, 1747 WJ-15
Stamford, 4558 EF-2
Stanton, 2117 WN-13
Starr, 24600 EW-5
Stephens, 9300 EF-4
Stephenville, 9277 EH-6
Sterling, 1500 WO-14
Sterling City, 780 WN-14
Stinnett, 2014 WD-13
Stockdale, 1132 EP-7
Stonewall, 2200 WJ-16
Stowell, 650 EN-15
Stratford, 2139 WB-12
Strawn, 786 EG-5
Sudan, 976 WH-11
Sugar Land, 3318 EN-12
Sullivan City, 450 EX-5
Sulphur Sprs., 10642 EE-11
Sundown, 1129 WJ-11
Sunnyvale, 995 *D-12
Sunray, 1854 WC-12
Sunset, 500 ED-7
Sutton, 4900 WR-16
Sweeny, 3191 EP-12
Sweetwater, 12020 WM-16
Swisher, 11000 WG-13
Taft, 3274 ES-8
Tahoka, 2956 WK-13
Talco, 837 ED-13
Tarrant, 773500 EF-8
Tatum, 684 EG-14
Taylor, 9616 EL-8
Taylor, 109200 EG-1
Teague, 2867 EI-10
Telferner, 550 EQ-9
Temple, 41200 EK-8
Tenaha, 1094 EH-15
Terrell, 1600 WR-12
Terrell, 14182 EF-10
Terrell Hills, 5225 EW-15
Terry, 13100 WK-12
Texarkana, 34900 ED-15
Texas City, 43000 EO-14
Thorndale, 1031 EL-8
Thrall, 619 EL-8
Three Rivers, 1761 ER-6
Throckmorton, 2500 EE-3
Throckmorton, 1105 EE-3
Tilden, 450 ER-5
Timpson, 1254 EH-14
Tioga, 456 ED-8
Titus, 20000 ED-13
Tivoli, 500 ER-9
Tomball, 2734 EM-12
Tom Bean, 540 ED-9
Tom Green, 81300 WP-16
Tornillo, 500 WO-3
Travis, 409700 EM-6
Trenton, 599 ED-10
Trinidad, 1079 EH-11
Trinity, 8600 EJ-13
Trinity, 2512 EK-12
Troup, 1668 EG-13
Troy, 542 EJ-8
Tuleta, 450 EQ-7
Tulia, 5294 WG-13
Turkey, 680 WG-14
Tuscola, 497 EH-2
Tye, 857 EG-2
Tyler, 15300 EK-15
Tyler, 61200 EG-12
Universal City, 7613 EO-6
University Park, 24400 *C-10
Upshur, 25000 EF-13
Upton, 5300 WP-12
Uvalde, 10764 EP-2
Uvalde, 20100 EO-2
Valley Mills, 1022 EI-7
Valley View, 650 ED-8
Val Verde, 34200 WS-14
Van, 1593 EF-12
Van Alstyne, 1981 ED-9
Vanderbilt, 750 EQ-10
Van Horn, 2889 WP-6
Van Vleck, 1051 EP-12
Van Zandt, 28200 EG-11
Vega, 839 WE-11
Vernon, 11454 EB-3
Victoria, 48800 EQ-9
Victoria, 63100 EP-9
Vidor, 9738 EM-16
Von Ormy, 500 EP-5
Waco, 99600 EI-8
Waelder, 1138 EN-8
Wake Vil., 2408 ED-15
Walker, 36600 EK-12
Waller, 1123 EM-11
Waller, 16000 EM-11
Wallis, 1033 EN-11
Walnut Sprs., 495 EH-7
Ward, 13200 WO-9
Washington, 20800 EM-10
Waskom, 1460 EF-15
Watauga, 3778 *C-4
Waxahachie, 13452 EG-9
Weatherford, 11750 EF-7
Webb, 90700 ET-3
Webster, 2231 EN-13
Weimar, 2104 EN-9
Wellington, 2884 WF-16
Wells, 671 EI-13
Weslaco, 22000 EX-7
West, 2406 EI-8
W. Columbia, 3335 EP-12
Westfield, 900 EM-13
Westhoff, 450 EP-8
W. Lake Hills, 1488 EM-7
W. Orange, 4820 EM-16
Westover, 3300 ED-4
W. Tawakoni, 465 EF-11
W. University Place, 13317 *K-3
Westworth Vil., 4578 *D-2
Wharton, 7881 EO-11
Wharton, 36000 EP-11
Wheeler, 1116 WE-16
Wheeler, 5800 WD-16
White Deer, 1092 WE-14
Whitehouse, 1245 EG-13
White Oak, 2300 EF-13
Whitesboro, 2927 ED-8
White Settlement, 13449 EF-7
Whitewright, 1742 ED-10
Whitney, 1371 EH-8
Wichita, 122700 EC-4
Wichita Falls, 97000 EC-5
Wickett, 598 WO-10
Wilbarger, 13800 EC-3
Willacy, 18900 EW-8
Williamson, 59400 EL-7
Willis, 1577 EL-12
Wills Point, 2636 EF-11
Wilmer, 1922 *G-11
Wilson, 14300 EP-6
Windcrest, 3371 EV-17
Wink, 1023 WO-9
Winkler, 9900 WO-10
Winnie, 1543 EN-15
Winnsboro, 3064 EE-12
Winters, 2907 EH-2
Wise, 22100 EE-7
Wolfe City, 1433 ED-10
Wolfforth, 1090 WJ-12
Wood, 20400 EF-12
Woodsboro, 1839 ER-8
Woodville, 2662 EK-15
Woodway, 4819 EI-8
Wortham, 1036 EI-10
Wylie, 2675 EE-9
Yoakum, 8200 WJ-10
Yoakum, 5755 EO-8
Yorktown, 2411 EP-8
Young, 17500 EE-4
Zapata, 5900 EV-4
Zapata, 2102 EV-4
Zavala, 12200 EQ-2
Zavalla, 539 EJ-15

UTAH

See map p. 97.
* City keyed to p. 96.
County names appear in bold face type.

Cities & Counties

Alta, 93 E-7
American Fk., 7713 E-6
Aurora, 493 I-6
Bear River City, 445 B-6
Beaver, 4100 J-3
Beaver, 1453 J-5
Belmont Hts., 550 *L-11
Bennion, 800 *K-9
Blanding, 2250 L-11
Bluff, 300 M-11
Bluffdale, 600 E-6
Bothwell, 302 B-5
Bountiful, 31000 D-6
Box Elder, 30900 C-3
Brigham City, 14007 B-6
Cache, 50700 B-6
Carbon, 21000 G-8
Castle Dale, 541 H-8
Cedar City, 8946 L-4
Centerfield, 419 H-6
Centerville, 3268 D-6
Circleville, 443 K-5
Clarkston, 420 A-6
Clearfield, 13316 C-6
Coalville, 864 D-7
Copperton, 900 E-6
Corinne, 471 B-6
Cottonwood, 30600 *K-11
Cottonwood Hts., 9300 *L-12
Daggett, 800 D-10
Davis, 126900 D-5
Delta, 1610 H-5
Draper, 900 E-6
Duchesne, 1094 F-9
Duchesne, 12600 E-9
Eastwood Hills, 1200 *J-12
Elsinore, 357 I-6
Emery, 9800 I-8
Enterprise, 844 L-3
Ephraim, 2127 H-7
Escalante, 638 L-7
Eureka, 753 F-6
Fairview, 696 G-7
Farmington, 2526 D-6
Ferron, 663 H-8
Fillmore, 1411 I-5
Fountain Green, 467 G-7
Garfield, 3300 L-7
Garland, 1187 B-6
Goshen, 459 F-6
Grand, 6900 H-10
Granger, 31700 *J-9
Granite, 350 *M-12
Granite Park, 9573 *J-10
Grantsville, 2931 E-5
Green River, 1033 H-10
Gunnison, 1073 H-6
Harrisville, 747 *M-7
Heber City, 3245 E-7
Helper, 1964 G-8
Henefer, 446 C-7
Hildale, 480 N-4
Hinckley, 400 H-5
Holden, 351 H-5
Holladay, 28700 D-6
Honeyville, 640 B-6
Huntington, 857 H-8
Huntsville, 553 C-6
Hurricane, 1408 M-3
Hyrum, 2340 B-6
Iron, 15200 K-4
Juab, 4900 G-4
Kamas, 806 D-7
Kanab, 1381 N-5
Kane, 3500 M-6
Kanosh, 319 I-5
Kaysville, 6192 C-6
Kearns, 17071 D-6
Kenilworth, 500 G-8
Lark, 700 E-6
La Verkin, 463 M-3
Layton, 13603 C-6
Lehi, 4659 E-6
Levan, 376 G-6
Lewiston, 1244 A-6
Loa, 324 J-7
Logan, 24300 B-6
Maeser, 1248 E-10
Magna, 8400 D-6
Manti, 1803 H-7
Mantua, 413 B-6
Mapleton, 1980 F-7
Mendon, 345 B-6
Midvale, 7840 *L-10
Midway, 804 E-7
Milford, 1304 J-4
Millard, 8700 I-4
Millcreek, 31700 *J-11
Minersville, 448 K-4
Moab, 4793 I-11
Mona, 309 G-6
Monroe, 918 J-6
Montezuma Cr., 400 M-11
Monticello, 1431 K-11
Morgan, 4800 C-6
Morgan, 1586 C-6
Moroni, 894 G-7
Mt. Olympus, 5909 *K-12
Mt. Pleasant, 1516 G-7
Murray, 23600 D-6
Myton, 322 E-10
Neola, 400 E-10
Nephi, 2699 G-6
Newton, 444 A-6
N. Ogden, 5257 C-6
N. Salt Lake, 2143 *G-10
Ogden, 67500 C-6
Orangeville, 511 H-8
Orderville, 399 M-5
Orem, 42700 E-6
Panguitch, 1318 L-5
Paradise, 399 B-6
Park City, 1193 D-7
Park Terrace, 850 *J-12
Parowan, 1423 L-4
Payson, 4501 F-6
Perry, 909 B-6
Peruvian Park, 600 *L-11
Piute, 1200 J-6
Plain City, 1543 C-6
Pleasant Gr., 5327 E-6
Price, 6218 G-8
Providence, 1608 B-6
Provo, 55200 E-7
Randolph, 500 B-7
Redmond, 409 I-6
Redwood, 2000 *J-10
Rich, 1500 B-7
Richfield, 4471 I-6
Richmond, 1000 A-6
Riverdale, 3704 *O-6
Riverton, 2820 E-6
Roosevelt, 2005 E-10
Roy, 14356 C-6
St. George, 7097 M-3
Salem, 1081 F-7
Salina, 1494 I-6
Salt Lake, 560700 D-6
Salt Lake City, 165300 D-6
Sandy, 6438 E-6
San Juan, 13100 K-10
Sanpete, 13200 H-7
Santaquin, 1236 F-6
Sevier, 13800 I-6
Smithfield, 3342 A-6
S. Cottonwood, 7000 *K-11
S. Ogden, 9991 C-6
S. Salt Lake, 7810 *J-10
S. Weber, 1073 *P-8
Spanish Fk., 7284 F-7
Spring City, 456 G-7
Springville, 8790 F-7
Stockton, 469 E-5
Summit, 6600 D-8
Sunnyside, 485 G-9
Sunset, 6268 C-6
Syracuse, 1843 C-6
Taylorsville, 9000 *K-10
Tooele, 12539 E-5
Tooele, 22700 E-4
Tremonton, 2794 B-5
Tropic, 329 L-6
Uintah, 400 C-6
Uintah, 18700 F-10
Utah, 184900 F-7
Vernal, 3908 E-11
Wasatch, 7300 E-8
Washington, 750 M-3
Washington, 20900 M-3
Washington Terrace, 7241 *O-7
Wayne, 1800 J-8
Weber, 137000 C-7
Wellington, 922 G-8
Wellsville, 1267 B-6
Wendover, 781 D-2
W. Jordan, 4221 E-6
W. Point, 1020 *P-5
Willard, 1045 B-6
Woods Cross, 3124 D-6

VERMONT

See map p. 61.
County names appear in bold face type.

Cities & Counties

Addison, 27600 I-2
Alburg, 520 D-2
Arlington, 800 O-2
Bakersfield, 350 E-4
Barre, 9500 H-5
Barton, 1051 E-6
Beebe Plain, 300 D-6
Beecher Falls, 400 D-9
Bellows Falls, 3505 N-5
Bennington, 8600 P-2
Bennington, 32200 O-2
Berlin, 350 H-5
Bethel, 900 J-4
Bomoseen, 500 L-2
Bradford, 709 J-7
Brandon, 1720 K-3
Brattleboro, 11600 P-5
Bridgewater, 350 L-4
Bristol, 1737 I-3
Burlington, 36600 G-2
Caledonia, 25600 G-6
Canaan, 300 D-9
Castleton, 600 L-2
Cen. Rutland, 475 L-3
Charlotte, 300 H-2
Chelsea, 500 J-5
Chester, 470 N-5
Chester Depot, 350 N-5
Chittenden, 112200 G-3
Clarendon, 300 L-3
Colchester, 400 F-2
Concord, 353 G-7
Danby, 300 M-3
Danville, 450 G-6
Derby, 547 D-6
Derby Line, 834 D-7
Dorset, 550 N-3
E. Arlington, 600 O-2
E. Barre, 900 I-5
E. Dorset, 300 N-3
E. Fairfield, 300 E-4
E. Middlebury, 550 J-3
E. Montpelier, 600 H-5
E. Poultney, 450 L-2
E. Wallingford, 300 M-3
Enosburg Falls, 1266 D-4
Essex, 6800 E-8
Essex, 812 G-3
Essex Jct., 6511 G-3
Fairfax, 300 F-3
Fair Haven, 2777 L-2
Fairlee, 400 J-6
Forest Dale, 500 J-3
Foxville, 300 I-5
Franklin, 32000 E-3
Gilman, 550 G-8
Glover, 300 F-6
Grafton, 300 N-5
Grand Isle, 4400 E-2
Graniteville, 600 I-5
Groton, 438 H-6
Hardwick, 1503 G-6
Hartford, 600 K-6
Hartland, 500 L-5
Highgate Cen., 300 D-3
Hinesburg, 350 H-3
Hyde Park, 418 F-5
Hydeville, 500 L-2
Island Pond, 1123 E-7
Isle La Motte, 350 E-2
Jeffersonville, 382 F-4
Jericho, 630 G-3
Johnson, 1296 F-4
Jonesville, 300 G-3
Lamoille, 16000 F-5
Londonderry, 150 N-4
Lower Vil., 300 G-4
Ludlow, 1508 M-4
Lyndon, 425 G-7
Lyndon Cen., 300 F-7
Lyndonville, 1415 G-7
Manchester, 435 N-3
Manchester Cen., 1060 N-3
Marlboro, 300 P-4
Marshfield, 322 H-6
Middlebury, 4000 I-2
Milton, 1164 F-3
Montgomery Cen., 350 E-5
Montpelier, 8000 H-5
Morrisville, 2116 F-5
Moscow, 350 G-4
Newbury, 344 I-7
Newfane, 183 O-4
Newport, 4664 D-6
Newport Cen., 300 D-6
N. Bennington, 984 P-2
N. Clarendon, 500 L-3
Northfield, 2139 I-4
N. Hartland, 300 L-6
N. Hyde Park, 325 F-5
N. Pownal, 300 P-2
N. Springfield, 750 M-5
N. Troy, 774 D-5
Norwich, 1000 K-6
Orange, 20200 I-5
Orleans, 1138 E-6
Orleans, 22700 E-6
Pittsford, 682 K-3
Plainfield, 491 H-5
Post Mills, 300 J-6
Poultney, 1914 L-2
Pownal, 300 P-2
Pownal Cen., 300 P-2
Proctor, 2095 K-3
Proctorsville, 512 M-4
Putney, 1100 O-5
Quechee, 500 L-5
Randolph, 2115 J-4
Readsboro, 469 P-3
Richford, 1527 D-4
Richmond, 935 G-3
Riverton, 500 H-4
Rochester, 500 J-4
Roxbury, 300 I-4
Rutland, 19200 L-3
Rutland, 57500 L-2
St. Albans, 8082 E-3
St. Albans Bay, 400 E-2
St. Johnsbury, 6400 G-7
St. Johnsbury Cen., 450 G-7
Saxtons River, 581 N-5
Shaftsbury, 700 O-2
Shelburne, 300 G-2
Sheldon Sprs., 300 D-3
S. Barre, 900 I-5
S. Burlington, 10032 G-2
S. Hero, 300 F-2
S. Londonderry, 400 N-4
S. Royalton, 700 K-5
S. Ryegate, 450 H-6
Springfield, 5632 M-5
Stowe, 435 G-4
Swanton, 2630 D-3
Trow Hill, 900 H-5
Troy, 300 D-5
Underhill, 325 G-3
Underhill Cen., 340 G-3
Vergennes, 2242 I-2
Waitsfield, 300 H-4
Wallingford, 800 M-3
Warren, 500 I-4
Washington, 300 I-5
Washington, 50300 H-4
Waterbury, 2840 H-4
Waterbury Cen., 500 G-4
Websterville, 600 I-5
Wells, 400 M-2
Wells River, 419 I-7
W. Branch, 300 G-4
W. Burke, 300 F-7
W. Charleston, 300 D-7
W. Dover, 250 P-4
Westminster, 446 O-5
Weston, 300 N-4
W. Pawlet, 500 M-2
W. Rupert, 300 N-2
W. Rutland, 2381 L-3
White River Jct., 2379 K-6
Whitingham, 300 P-3
Wilder, 1328 K-6
Williamstown, 650 I-5
Williston, 400 G-3
Wilmington, 545 P-3
Windham, 34500 O-4
Windsor, 4158 M-5
Windsor, 49000 L-5
Winooski, 7309 G-2
Winooski Park, 400 A-2
Woodstock, 1154 L-5

VIRGINIA

See map pp. 98-99.
* City keyed to p. 42.
‡ Independent City not included in any county.
County names appear in bold face type.

Cities & Counties

Abingdon, 4376 P-6
Accomac, 373 L-25
Accomack, 30900 L-25
Accotink, 500 I-21
Albemarle, 51200 K-16
Alberta, 466 O-18
Alexandria, 109300 ‡H-21
Alleghany, 12000 L-12
Allison Gap, 800 O-7
Altavista, 2708 O-14
Amelia, 8800 N-18
Amherst, 1108 M-15
Amherst, 28400 M-14
Amonate, 400 N-7
Annalee Hts., 2000 *I-4
Annandale, 35300 H-20
Appalachia, 2161 O-4
Appomattox, 1400 N-16
Appomattox, 11600 M-16
Arlington, 152700 H-20
Arlington, 152700 H-21
Arvonia, 700 L-17
Ashland, 2934 L-20
Atkins, 500 O-8
Attoway, 500 P-8
Augusta, 53900 K-14
Austinville, 700 O-9
Baileys Crossroads, 4600 *I-5
Banner, 500 O-5
Bassett, 3058 P-12
Bastian, 400 N-9
Bath, 4900 K-13
Bedford, 6011 ‡N-14
Bedford, 29100 N-13
Bel Air, 1150 *I-4
Belle Haven, 2200 *K-7
Belle Haven, 504 M-25
Belle View, 3800 *F-3
Belspring, 400 N-10
Belvedere, 2050 *I-5
Ben Hur, 400 P-3
Bensley, 3300 F-24
Berryville, 1569 G-18
Big Island, 400 M-14
Big Rock, 450 M-6
Big Stone Gap, 4153 O-4
Blacksburg, 31700 N-11
Blackstone, 3412 O-18
Bland, 5900 N-9
Bloxom, 391 L-25
Bluefield, 5286 N-8
Blue Ridge, 925 N-13
Boissevain, 800 N-8
Bon Air, 10771 D-22
Boones Mill, 363 O-12
Botetourt, 22400 M-13
Bowling Green, 528 K-20
Boyce, 378 G-18
Boydton, 541 P-17
Bridgewater, 2828 J-15
Bristol, 21000 ‡P-6
Broad Run Farms, 600 G-20
Broadway, 887 I-16
Brodnax, 569 P-18
Brookneal, 1037 O-15
Broyhill Park, 4000 *I-4
Brunswick, 15500 P-19
Buchanan, 1326 M-13
Buchanan, 35800 N-6
Buckingham, 10800 M-16
Bucknell Manor, 2350 *K-7
Buena Vista, 6425 ‡L-14
Burke, 900 *J-2
Burkeville, 703 N-18
Callao, 400 K-22
Campbell, 45000 N-15
Cape Charles, 1689 N-24
Caroline, 16300 K-20
Carroll, 24200 P-9
Castlewood, 400 O-5
Cave Spr., 4800 C-14
Cedar Bluff, 1050 N-7
Centreville, 950 H-20
Charles City, 6600 N-21
Charlotte, 12900 O-16
Charlottesville, 41400 ‡K-17
Chase City, 2909 P-17
Chatham, 1801 P-14
Cheriton, 655 N-24
Chesapeake, 115400 ‡P-23
Chester, 5556 N-20
Chesterbrook, 600 *G-5
Chesterfield, 130900 N-19
Chilhowie, 1317 P-7
Chincoteague, 1867 K-26
Christiansburg, 7857 N-11
Claremont, 383 N-21
Clarke, 8900 G-18
Clarksville, 1641 P-16
Clearbrook, 600 N-12
Cleveland, 357 O-6
Clifton Forge, 5501 ‡L-13
Clinchco, 975 N-5
Clintwood, 1320 N-5
Cloverdale, 575 N-12
Coeburn, 2362 O-5
Collinsville, 6015 P-12
Colonial Beach, 2058 J-21
Colonial Hts., 17400 ‡N-20
Courtland, 899 P-21
Covington, 9000 ‡L-12
Craig, 4000 M-11
Craigsville, 988 K-14
Crewe, 1797 N-18
Crozet, 1433 K-16
Culmore, 4750 *I-5
Culpeper, 6056 I-18
Culpeper, 21700 I-18
Cumberland, 7100 M-17
Dahlgren, 500 J-21
Dale City, 13857 I-20
Damascus, 1230 P-7
Dante, 1153 O-5
Danville, 45000 ‡P-14
Dayton, 978 J-15
Deltaville, 500 M-23
Dickenson, 19200 N-5
Dillwyn, 497 M-17
Dinwiddie, 19000 O-19
Disputanta, 400 O-20
Dooms, 850 K-16
Drakes Branch, 702 O-16
Dryden, 400 P-3
Dublin, 1653 N-10
Dumfries, 1890 I-20
Dunn Loring, 1550 *H-3
Eagle Rock, 400 M-13
E. Stone Gap, 500 O-4
Edinburg, 766 H-16
Elkton, 1511 J-16
Elliston, 600 N-11
Emory, 800 P-7
Emporia, 5300 ‡P-20
Engleside, 19450 *L-6
Esserville, 500 O-4
Essex, 7900 L-21
Ettrick, 3500 N-20
Ewing, 500 P-2
Exmore, 1421 M-25
Fairfax, 20600 ‡H-20
Fairfax, 556200 H-20
Fairlawn, 1767 N-10
Falls Church, 9400 ‡H-21
Falmouth, 970 J-20
Farmville, 4331 N-17
Fauquier, 31000 H-19
Ferrum, 400 O-12
Ferry Farms, 1170 J-20
Fieldale, 1337 P-12
Fincastle, 397 M-13
Fishersville, 700 K-15
Five Mile Fk., 400 J-19
Floyd, 474 O-11
Floyd, 10400 O-11
Fluvanna, 10100 L-17
Four Mile Fk., 700 J-20
Franconia, 2950 *K-5
Franklin, 6880 ‡P-21
Franklin, 33100 O-12
Franklin Park, 1200 *G-5
Frederick, 30100 G-17
Fredericksburg, 17700 ‡J-20
Fries, 885 P-9
Front Royal, 8211 H-18
Gainesville, 500 H-19
Galax, 6278 ‡P-9
Gate City, 1914 P-4
Giles, 17000 N-10
Glade Spr., 1615 P-7
Glasgow, 1304 M-14
Glen Allen, 1100 A-23
Glenwood, 1295 P-11
Gloucester, 700 M-23
Gloucester, 17700 M-22
Gloucester Point, 700 N-23
Goochland, 400 L-18
Goochland, 11800 L-18
Gordonsville, 1253 K-18
Grayson, 15200 P-8
Greene, 7300 J-17
Greensville, 10200 Q-19
Greenville, 400 K-15
Gretna, 986 O-14
Grindall Cr., 1900 F-24
Grottoes, 1166 J-16
Groveton, 6200 *K-6
Groveton Gardens, 2650 *K-6
Grundy, 2054 N-6
Halifax, 899 P-15
Halifax, 30800 P-15
Hamilton, 502 G-19
Hampden Sydney, 800 N-17
Hampton, 131000 ‡O-23
Hanover, 52100 L-19
Harrisonburg, 21100 ‡I-16
Hayfield, 2000 *L-5
Haysi, 428 N-5
Henrico, 175300 M-20
Henry, 56800 P-13
Herndon, 4301 G-20
Highland, 2400 J-13
Highland Sprs., 7345 M-20
Hilander Park, 400 P-6
Hillsville, 1149 P-10
Hillwood, 1500 *H-5
Hollin Hall Vil., 3300 *L-7
Hollins, 10800 A-15
Holmes Run Acres, 1400 *I-4
Honaker, 911 O-6
Hopewell, 23800 ‡N-20
Horse Pasture, 400 P-12
Hot Sprs., 300 K-13
Hunterdale, 400 P-21
Huntington, 4500 *K-7
Hurley, 400 M-6
Hurt, 1434 O-14
Hybla Valley, 4350 *L-6
Independence, 673 P-9
Indian Sprs., 600 *J-4
Inman, 400 O-4
Iron Gate, 692 L-13
Irvington, 504 L-23
Isle of Wight, 21700 O-22
Ivanhoe, 500 O-9
Ivor, 444 O-22
James City, 21200 N-22
Jarratt, 591 P-20
Jefferson Vil., 2500 *H-1
Jewell Ridge, 600 N-7
Jonesville, 700 P-3
Kenbridge, 1223 O-18
Keokee, 400 O-3
Keysville, 818 O-17
Kilmarnock, 841 L-23
King and Queen, 6300 L-21
King George, 10600 J-21
Kings Park, 4450 *J-3
Kings Park W., 4500 *J-2
King William, 8000 M-21
Lackey, 500 C-20
La Crosse, 674 P-18
Ladd, 400 K-15
Lakeside, 29400 M-20
Lancaster, 9700 L-23
Laurel, 1200 A-23
Lawrenceville, 1636 P-19
Lebanon, 2272 O-6
Lee, 27900 P-2
Leesburg, 4821 G-19
Lexington, 7597 ‡L-14
Lincolnia Hts., 950 *J-5
Loudoun, 53800 G-19
Louisa, 633 K-18
Louisa, 18300 K-18
Lovingston, 400 L-16
Lunenburg, 12300 O-17
Luray, 3612 I-17
Lynchburg, 65300 ‡M-15
McClure, 400 N-5
McKenney, 489 O-19
McLean, 19245 *G-4
Madison, 10500 I-17
Madison Hts., 3300 M-15
Manassas, 9164 ‡H-20
Manassas Park, 6844 ‡H-20
Marion, 8158 O-7
Marshall, 500 H-19
Martinsville, 18500 ‡P-12
Mathews, 500 M-23
Mathews, 8400 M-23
Maxie, 370 N-6
Max Meadows, 400 O-9
Meadowview, 600 P-6
Mechanicsville, 5189 B-25
Mecklenburg, 29400 P-17
Melfa, 459 L-25
Merrifield, 900 *H-3
Middleburg, 833 H-19
Middlesex, 7600 M-23
Middletown, 507 G-17
Midlothian, 600 M-19
Millwood, 400 G-18
Mineral, 397 K-18
Monroe, 500 M-15
Montgomery, 61100 O-11
Montross, 419 K-22
Montvale, 400 M-13
Mt. Jackson, 681 H-16
Mt. Sidney, 500 J-15
Narrows, 2421 N-10
Nassawadox, 591 M-25
Natural Bridge, 200 M-14
Nelson, 11700 L-15
New Alexandria, 850 *K-7
Newington, 400 *L-4
New Kent, 8000 M-21
New Market, 718 I-16
Newport News, 146600 ‡O-23
Newsoms, 389 P-21
Norfolk, 286000 ‡O-23
Norge, 400 N-22
Northampton, 15900 N-24
N. Springfield, 8631 *J-4
Northumberland, 9600 K-23
Norton, 4172 ‡O-4
Nottoway, 13700 N-18
Oakton, 900 *H-2
Occoquan, 975 I-20
Onancock, 1614 L-25
Onley, 464 L-25
Orange, 2768 J-18
Orange, 18300 K-18
Page, 19600 I-17
Painter, 363 M-25
Pamplin, 394 N-16
Parklawn, 2150 *I-5
Parksley, 903 L-25
Patrick, 16000 P-11
Pearisburg, 2169 N-10
Pembroke, 1095 N-10
Pennington Gap, 1886 P-3
Petersburg, 42400 ‡N-20
Pimmit Hills, 7600 *G-4
Pittsylvania, 63700 O-14
Plasterco, 400 O-7
Pocahontas, 891 N-8
Poquoson, 5441 ‡N-23
Port Richmond, 600 M-22
Portsmouth, 108400 ‡O-23
Pound, 995 N-4
Powhatan, 11700 M-18
Prince Edward, 17400 N-17
Prince George, 20200 N-21
Prince William, 139900 I-20
Pulaski, 10279 O-10
Pulaski, 33100 O-10
Purcellville, 1775 G-19
Quantico, 719 I-20
Quarry, 400 O-7
Radford, 11596 ‡N-10
Rappahannock, 5500 H-18
Raven, 1819 N-7
Ravensworth, 3800 *J-3
Ravenwood, 1500 *I-5
Reedville, 400 L-23
Reston, 32000 *F-1
Rich Cr., 729 M-10
Richlands, 4843 N-7
Richmond, 6700 L-22
Richmond, 220100 ‡M-20
Ridgeway, 624 Q-13
Ripplemead, 500 N-10
Riverdale, 500 P-15
Roanoke, 67000 N-12
Roanoke, 99500 ‡N-12
Rockbridge, 17100 K-14
Rockingham, 55500 H-15
Rocky Mt., 4002 O-12
Rose Hill, 700 P-2
Rose Hill, 5700 *K-6
Round Hill, 581 G-19
Rural Retreat, 872 O-8
Russell, 27700 O-6
Rustburg, 500 N-15
St. Charles, 368 O-3
St. Paul, 948 O-5
Salem, 22500 ‡N-12
Saltville, 2527 O-7
Sandston, 4300 M-20
Saxis, 451 K-25
Schuyler, 400 L-16
Scott, 25200 P-4
Seaford, 1700 N-23
Sedley, 500 P-21
Selma, 850 L-13
Shenandoah, 1714 I-16
Shenandoah, 27200 H-16
Shipman, 400 L-16
Sleepy Hollow, 950 *I-5
Smithfield, 2713 O-22
Smyth, 33000 O-7
Southampton, 18700 P-20
S. Boston, 6889 ‡P-15
S. Hill, 3858 P-18
Spotsylvania, 27800 K-19
Springfield, 11613 *K-4
Stafford, 500 J-20
Stafford, 36000 I-19
Stanley, 1208 I-17
Stanleytown, 500 P-12
Staunton, 21100 ‡K-15
Stephens City, 802 G-17
Sterling, 12000 G-20
Stonega, 600 O-4
Stony Cr., 430 O-20
Strasburg, 2431 G-17
Stuart, 947 P-11
Stuarts Draft, 950 K-15
Suffolk, 47500 ‡P-22
Sugar Gr., 500 P-8
Sugar Loaf, 5800 C-14
Surry, 5800 O-21
Sussex, 11200 O-20
Tangier, 814 L-24
Tappahannock, 1111 K-22
Tazewell, 4168 N-8
Tazewell, 49800 O-7
The Plains, 418 H-19
Timberlake, 2500 N-14
Timberville, 959 I-16
Toano, 700 N-22
Tookland, 500 N-6
Trammel, 500 O-5
Triangle, 3050 I-20
Troutville, 522 M-13
Tyler Park, 1650 *H-4
Upperville, 400 G-18
Urbanna, 475 L-22
Vansant, 500 N-6
Varina, 2000 F-25
Verona, 950 J-15
Victoria, 1408 O-17
Vienna, 21200 H-20
Vinton, 6347 N-12
Virginia Beach, 256500 ‡O-24
Virginia Hills, 2900 *K-6
Wachapreague, 399 M-25
Wakefield, 942 O-21
Warren, 19800 H-18
Warrenton, 4027 I-19
Warsaw, 511 K-22
Washington, 42900 P-7
Waverly, 1717 O-21
Waynesboro, 16500 ‡K-15
Waynewood, 4500 *L-7
Weber City, 1676 P-4
Westmoreland, 13700 K-21
Westover Hills, 950 P-14
W. Point, 2600 M-22
W. Springfield, 14143 *K-4
Weyanoke, 1300 *J-5
White Stone, 381 L-23
Williamsburg, 9069 ‡N-22
Willis Wharf, 400 M-25
Wilton Woods, 1200 *K-6
Winchester, 23200 ‡G-18
Windsor, 685 P-22
Wise, 2891 O-4
Wise, 47800 O-4
Woodbridge, 35000 I-20
Woodstock, 2338 H-17
Woodway, 500 P-3
Wythe, 24300 O-9
Wytheville, 6069 O-9
York, 35400 N-22
York Terrace, 500 B-18
Yorktown, 311 N-23

WASHINGTON

See map pp. 100-101.
County names appear in bold face type.

Cities & Counties

Aberdeen, 17500 J-7
Adams, 15200 J-21
Airway Hts., 744 G-24
Alderwood Manor, 3800 F-11
Algona, 1276 O-4
Allyn, 750 H-9
Anacortes, 7701 D-10
Appleyard, 1500 H-16
Arlington, 2261 E-11
Asotin, 637 L-25
Asotin, 15400 M-25
Auburn, 23700 H-11
Battle Ground, 1438 N-10
Beaver, 450 E-5
Bellevue, 69800 G-11
Bellingham, 44300 C-10
Benton, 96000 L-18
Benton City, 1070 M-18
Bingen, 671 O-13
Black Diamond, 1160 H-12
Blaine, 1955 B-10
Bonney Lake, 2700 Q-4
Bothell, 5420 G-11
Bremerton, 37500 G-10
Brewster, 1059 E-18
Bridgeport, 952 F-18
Browns Point, 1850 O-2
Bryn Mawr, 2150 L-4
Buckley, 3446 I-12
Buena, 630 L-16
Burbank, 650 M-20
Burien, 14250 H-11
Burlington, 3138 D-11
Camas, 5790 O-10
Carlsborg, 250 E-9
Carnation, 530 G-12
Carson, 600 O-12
Cashmere, 1976 H-16
Castle Rock, 1647 L-9
Cathlamet, 647 M-8
Centralia, 10600 K-9
Central Park, 2800 J-7
Chehalis, 6100 K-9
Chelan, 2837 F-17
Chelan, 42300 F-15
Cheney, 6358 H-24
Chewelah, 1365 D-23
Chico, 700 G-10
Clallam, 43500 F-7
Clallam Bay, 300 D-6
Clark, 171500 O-10
Clarkston, 6312 L-25
Clearlake, 700 D-11
Cle Elum, 1725 I-15
Clyde Hill, 2987 J-4
Colfax, 2664 J-24
College Place, 4510 M-22
Columbia, 4400 M-23
Colville, 3742 C-23
Concrete, 573 C-12
Connell, 1161 K-20
Cosmopolis, 1599 J-7
Coulee City, 558 G-19
Coulee Dam, 1458 F-20
Country Homes, 3500 G-24
Coupeville, 678 E-10
Cowlitz, 73800 M-10
Darrington, 1094 E-13
Davenport, 1363 G-22
Dayton, 2596 L-23
Deer Park, 1295 F-24
Des Moines, 3951 H-11
Dishman, 9079 G-24
Douglas, 21900 G-18
Dungeness, 150 E-9
Duvall, 607 G-12
E. Wenatchee, 913 H-16
Eatonville, 852 J-11
Edgewood, 1600 P-3
Edmonds, 27500 F-11
Edwall, 110 H-23
Electric City, 651 F-20
Ellensburg, 13568 J-16
Elma, 2227 I-8
Enumclaw, 4703 I-12
Ephrata, 5255 H-18
Everett, 49500 F-11
Everson, 635 B-11
Fall City, 1500 G-12
Federal Way, 17850 O-3
Ferndale, 2164 B-10
Ferry, 5000 D-21
Fife, 1458 P-3
Fircrest, 5651 P-1
Fords Prairie, 2250 K-9
Forks, 1680 F-5
Franklin, 31100 L-19
Friday Hbr., 803 C-9
Garfield, 610 I-25
Garfield, 3000 K-24
Gig Hbr., 1657 H-10
Glenrose, 600 Q-24
Goldendale, 2484 N-15
Grand Coulee, 1302 F-20
Grandview, 3605 M-17
Granger, 1567 L-17
Granite Falls, 813 E-12
Grant, 50900 I-19
Grayland, 550 J-6
Grays Hbr., 61800 I-7
Greenacres, 3300 G-25
Hoquiam, 10466 J-6
Inglewood, 4000 I-4
Ione, 529 C-24
Island, 39100 D-10
Issaquah, 4313 H-12
Jefferson, 13000 G-7
Joyce, 100 E-7
Juanita, 3000 I-4
Kalama, 1106 N-9
Kelso, 10296 M-9
Kenmore, 8000 I-4
Kennewick, 24100 M-19
Kennydale, 1000 L-4
Kent, 18700 H-11
Kettle Falls, 893 C-22
King, 1160900 G-12
Kingston, 700 F-10
Kirkland, 14970 G-11
Kitsap, 124300 F-10
Kittitas, 637 J-16
Kittitas, 25000 I-16
Klickitat, 700 N-14
Klickitat, 14100 N-14
Lacey, 9696 I-10
La Conner, 639 D-10
Lake Forest Park, 2530 I-4
Lakeridge, 2250 L-4
Lake Stevens, 1283 F-12
Lakewood Cen., 51400 I-10
Langley, 547 E-11
La Push, 450 F-5
Leavenworth, 1322 G-15
Lewis, 51400 K-10
Lincoln, 10300 G-21
Lind, 622 J-21
Long Beach, 968 L-6
Longview, 29500 M-9
Lynden, 2808 B-11
Lynnwood, 22400 F-11
Mabton, 926 M-17
McCleary, 1265 I-8
Marysville, 4343 E-11
Mason, 26500 H-8
Mead, 1200 F-24
Medical Lake, 3529 G-23
Medina, 3455 K-4
Mercer Island, 21400 K-4
Midland, 3350 Q-2
Millwood, 1770 G-24
Milton, 2607 P-3
Mohler, 30 H-22
Monroe, 2687 F-12
Montesano, 2847 J-7
Morgan Acres, 1600 O-24
Morton, 1134 K-11
Moses Lake, 10314 I-19
Mountlake Ter., 16600 F-11
Mt. Vernon, 10900 D-11
Moxee City, 600 K-16
Mukilteo, 1369 F-11
Naches, 666 K-15
Navy Yard City, 2827 G-10
Neah Bay, 600 D-5
Newport, 1418 E-25
Normandy Park, 4202 M-3
N. Bend, 1625 H-12
N. Puyallup, 1100 Q-4
Oak Hbr., 9167 D-10
Ocean Park, 825 K-6
Ocean Shores, 918 J-6
Odessa, 1074 H-21
Okanogan, 2015 D-18
Okanogan, 30100 C-18
Olympia, 30000 I-9
Omak, 4164 D-18
Orchards, 3050 O-10
Oroville, 1555 B-19
Orting, 1643 I-11
Othello, 4122 J-19
Otis Orchards, 900 G-25
Pacific, 1831 P-4
Pacific, 15300 K-7
Pacific Beach, 900 I-6
Packwood, 1100 K-12
Palouse, 948 J-25
Parkland, 22500 I-10
Parkwater, 4400 P-25
Pasadena Park, 1800 P-25
Pasco, 16000 M-20
Pe Ell, 582 K-8
Pend Oreille, 8000 C-24
Peshastin, 700 G-15
Pierce, 429400 J-11
Point Roberts, 700 B-9
Pomeroy, 1823 L-24
Port Angeles, 15500 E-8
Port Orchard, 3904 G-10
Port Townsend, 5241 E-10
Poulsbo, 1856 G-10
Prosser, 2954 M-18
Pullman, 25000 K-25
Puyallup, 17200 I-11
Quilcene, 900 F-9
Quincy, 3237 I-17
Raymond, 3126 K-7
Redmond, 11020 G-11
Redondo, 560 H-11
Renton, 28000 H-11
Republic, 862 C-20
Richland, 31200 M-19
Richmond Beach, 7700 I-3
Richmond Highlands, 21000 I-3
Ridgefield, 1004 N-9
Ritzville, 1876 I-21
Riverton Hts., 34500 M-3
Rollingbay, 600 J-1
Rosalia, 569 I-24
Roslyn, 1031 I-14
Ruston, 668 H-10
St. John, 575 I-24
Salmon Cr., 1500 O-10
San Juan, 6200 D-9
Seahurst, 1650 M-3
Seattle, 470000 G-11
Seaview, 600 L-6
Sedro Woolley, 4598 D-11
Sekiu, 175 D-6
Selah, 3311 K-16
Sequim, 1549 E-9
Shelton, 6515 I-9
Sheridan Beach, 1600 I-3
Silverdale, 1500 G-10
Skagit, 57300 D-12
Skamania, 5900 N-11
Skyway, 8950 M-4
Snohomish, 5174 F-11
Snohomish, 278900 F-13
Snoqualmie, 1260 H-12
Soap Lake, 1064 H-18
S. Bend, 1795 K-7
Spanaway, 5768 I-10
Spokane, 176900 G-24
Spokane, 315800 H-24
Sprague, 550 H-23
Stanwood, 1347 E-11
Steilacoom, 2850 I-10
Stevens, 25700 E-23
Stevenson, 916 O-12
Sultan, 1119 F-12
Sumas, 722 B-11
Summit, 2350 Q-3
Sumner, 4325 I-11
Sunnyside, 6751 L-17
Suquamish, 1400 I-1
Tacoma, 155100 I-10
Tekoa, 808 I-25
Tenino, 962 J-9
Thurston, 108800 J-10
Toledo, 654 L-9
Tonasket, 951 C-19
Toppenish, 5744 L-16
Trentwood, 2350 P-26
Tukwila, 3509 M-4
Tumwater, 5373 J-9
Twisp, 756 D-17
Union Gap, 2040 K-16
Vancouver, 49000 O-10
Veradale, 2700 P-26
Wahkiakum, 3700 L-8
Waitsburg, 953 M-22
Walla Walla, 24400 M-22
Walla Walla, 44800 L-21
Wapato, 2841 L-16
Warden, 1254 J-20
Washougal, 3388 O-11
Waterville, 919 G-17
Wenatchee, 18200 H-16
Westport, 1364 J-6
W. Richland, 1107 L-19
Whatcom, 97400 B-11
White Cen., 18600 L-3
White Salmon, 1585 O-13
Whitman, 41500 I-23
Wilbur, 1074 G-20
Winlock, 890 L-9
Winslow, 1461 G-10
Wishram, 650 O-14
Woodland, 1622 N-10
Woodway, 879 H-3
Yakima, 51100 K-16
Yakima, 159500 L-15
Yarrow Point, 1101 J-4
Yelm, 628 J-10
Zillah, 1138 L-16

WEST VIRGINIA

See map pp. 98-99.
County names appear in bold face type.

Cities & Counties

Alderson, 1278 L-10
Amherstdale, 800 L-7
Anawalt, 801 N-8
Ansted, 1511 K-9
Arthurdale, 900 E-13
Athens, 967 M-9
Barbour, 17600 G-12
Barboursville, 2279 I-5
Barrackville, 1545 E-12
Barrett, 800 K-7
Bartley, 600 N-7
Beaver, 1400 L-9
Beckley, 21500 L-9
Beech Bottom, 544 C-10
Belington, 1567 G-12
Belle, 1786 J-8
Belmont, 802 F-9
Benwood, 2737 C-10
Berkeley, 42900 E-18
Berkeley Sprs., 944 E-17
Berwind, 600 N-7
Bethany, 1360 C-11
Bethlehem, 2461 C-10
Big Chimney, 650 I-8
Blair, 600 L-7
Blennerhassett, 2200 F-7
Bluefield, 16100 N-8
Bolivar, 943 F-19
Boomer, 1100 K-8
Boone, 30100 K-7
Bradley, 1200 L-9
Bradshaw, 1200 N-7
Bramwell, 1125 N-8
Braxton, 13200 H-10
Brenton, 800 M-7
Bridgeport, 4777 F-11
Brooke, 30200 C-11
Brownton, 600 F-12
Buckhannon, 7261 G-12
Buffalo, 831 I-6
Burnsville, 591 H-10
Cabell, 105300 I-6
Calhoun, 7900 H-9
Cameron, 1537 D-11
Caretta, 950 N-7
Cedar Gr., 1275 J-8
Cedar Gr., 600 F-8
Ceredo, 1583 H-1
Chapmanville, 1175 K-6
Charleston, 65800 J-7
Charles Town, 3023 F-19
Charmco, 800 K-10
Chattaroy, 1200 L-5
Chesapeake, 2428 J-8
Chester, 3614 A-11
Clarksburg, 22600 F-11
Clay, 11300 I-9
Clearview, 512 C-10
Clendenin, 1438 I-8
Clothier, 600 K-7
Coalwood, 1100 M-7
Colliers, 600 B-11
Crab Orchard, 1900 L-8
Craigsville, 900 J-10
Cross Lanes, 3200 I-7
Culloden, 1500 I-6
Danville, 580 K-7
Davis, 868 G-14
Davy, 993 M-7
Decota, 600 K-8
Delbarton, 903 L-6
Dellslow, 700 E-13
Despard, 1200 F-11
Doddridge, 6600 F-10
Dunbar, 9151 J-7
E. Bank, 1025 J-8
Eccles, 1100 L-8
Eleanor, 1035 I-6
Elizabeth, 821 G-8
Elk Forest, 550 J-3
Elkins, 8287 H-13
Elkview, 1486 I-8
Elm Grove, 900 C-9
Enterprise, 950 F-11
Fairmont, 26300 E-12
Fairview, 640 E-12
Farmington, 595 E-12
Fayette, 55700 K-9
Fayetteville, 1712 K-9
Follansbee, 3883 B-11
Ft. Ashby, 1200 E-16
Ft. Gay, 792 J-5
Franklin, 695 I-14
Gary, 2800 M-7
Gassaway, 1253 I-10
Gauley Bridge, 950 J-9
Gilbert, 778 L-6
Gilmer, 8900 G-10
Glasgow, 904 J-8
Glen Fk., 600 L-8
Glenville, 2183 H-10
Grafton, 6433 F-12
Grant, 9200 G-15
Grantsville, 795 H-9
Grant Town, 946 E-12
Greenbrier, 35100 K-11
Guthrie, 800 I-2
Hamlin, 1024 J-6
Hampshire, 13900 F-16
Hancock, 39200 B-11
Hardy, 9400 G-16
Harpers Ferry, 423 F-19
Harrison, 78800 F-11
Harrisville, 1464 F-9
Hartford, 527 G-6
Henlawson, 950 K-6
Hewett, 600 K-7
Hico, 700 K-9
Hinton, 4503 L-10
Holden, 1600 L-6
Hometown, 900 I-7
Huntington, 67700 I-5
Hurricane, 3491 I-6
Iaeger, 822 M-7
Inwood, 800 F-18
Jackson, 23600 H-7
Jefferson, 24500 F-18
Jeffrey, 900 K-7
Jolo, 700 N-7
Julian, 700 J-7
Junior, 513 G-12
Kanawha, 226000 J-8
Kenova, 4860 I-5
Kermit, 716 K-5
Keyser, 6586 F-15
Keystone, 1008 M-8
Kimball, 962 M-8
Kimberly, 800 K-8
Kincaid, 700 K-8
Kingwood, 2550 F-13
Kistler, 750 L-7
Kopperston, 900 L-7
Lavalette, 600 J-5
Lesage, 800 I-5
Lester, 507 L-8
Lewis, 18700 H-11
Lewisburg, 2407 L-11
Lincoln, 23000 K-6
Logan, 3100 L-6
Logan, 49400 K-6
Lost Cr., 571 G-11
Lubeck, 800 F-7
Lumberport, 957 F-11
Mabscott, 1254 L-9
McDowell, 52000 N-7
McMechen, 2808 D-10
Madison, 2342 K-7
Malden, 950 J-8
Mallory, 650 L-7
Man, 1201 L-6
Mannington, 2747 E-11
Marion, 64600 E-11
Marlinton, 1286 J-12
Marlowe, 700 E-19
Marmet, 2339 J-7
Marshall, 39300 D-10
Martinsburg, 13100 F-18
Mason, 1319 G-6
Mason, 26400 H-6
Masontown, 868 E-13
Matewan, 651 L-6
Matoaka, 608 M-8
Maybeury, 700 M-8
Mercer, 68600 M-9
Middlebourne, 814 E-10
Mill Cr., 800 H-12
Milton, 1597 I-6
Minden, 800 K-9
Mineral, 26900 F-15
Mineralwells, 600 F-8
Mingo, 37300 L-5
Mitchell Hts., 524 K-6
Monongah, 1194 F-12
Monongalia, 67500 E-12
Monroe, 12900 M-10
Montcalm, 900 N-8
Montgomery, 2525 J-8
Moorefield, 2124 G-15
Morgan, 9100 E-17
Morgantown, 30000 E-12
Moundsville, 13560 D-10
Mt. Gay, 1650 L-6
Mt. Hope, 1829 K-9
Mullens, 2967 M-8
Nettie, 600 J-10
New Cumberland, 1865 B-11
Newell, 1900 A-11
New Haven, 1538 G-6
New Manchester, 600 A-11
New Martinsville, 6528 E-10
Nicholas, 26800 J-10
Nitro, 8019 I-7
Northfork, 737 M-8
Nutter Ft., 2379 F-11
Oak Hill, 4738 K-9
Oceana, 1580 L-7
Odd, 550 M-9
Ohio, 59200 C-10
Omar, 950 L-6
Paden City, 3674 E-10
Parkersburg, 35300 F-8
Parsons, 1784 G-13
Paw Paw, 706 E-17
Pendleton, 7100 H-14
Pennsboro, 1614 F-9
Petersburg, 2177 G-15
Peterstown, 563 M-10
Philippi, 3002 G-12
Piedmont, 1763 F-15
Pine Gr., 630 E-10
Pineville, 1187 M-7
Piney View, 800 L-9
Pleasants, 8300 F-9
Pleasant Valley, 900 F-12
Poca, 772 I-7
Pocahontas, 8900 J-12
Pocatalico, 900 I-7
Powellton, 1200 K-8
Pratt, 671 J-8
Preston, 29000 E-13
Princeton, 7253 N-9
Prosperity, 1000 L-9
Putnam, 32600 I-7
Racine, 650 K-7
Rainelle, 1826 K-10
Raleigh, 85800 L-9
Ramage, 600 K-7
Rand, 2600 J-8
Randolph, 27100 H-13
Ranson, 2189 F-19
Ravenswood, 4240 G-7
Reader, 700 E-10
Red Jacket, 1000 L-6
Richwood, 3717 J-11
Ridgeley, 1112 E-16
Ripley, 3244 H-7
Ritchie, 10900 G-9
Roane, 16100 I-8
Roderfield, 1100 M-7
Romney, 2364 F-16
Ronceverte, 1981 L-11
Rowlesburg, 829 F-13
Rupert, 1027 K-10
St. Albans, 14356 J-7
St. Marys, 2348 F-9
Salem, 2597 F-11
Salt Rock, 900 J-6
Seth, 650 K-7
Shady Spr., 1000 L-9
Shepherdstown, 1688 F-19
Shinnston, 2576 F-11
Sistersville, 2246 E-9
Smithers, 2020 J-8
Sophia, 1303 L-8
S. Charleston, 16333 J-7
Spencer, 2271 H-8
Spr. Valley, 1500 H-2
Squire, 900 N-7
Star City, 1312 E-12
Stonewood, 1950 F-11
Summers, 14700 M-9
Summersville, 2429 J-10
Sutton, 1031 I-10
Switzer, 1000 L-6
Taylor, 15600 F-12
Terra Alta, 1474 F-14
Thomas, 713 G-14
Triadelphia, 547 C-10
Tucker, 7600 G-14
Tyler, 9600 E-10
Union, 566 M-11
Upshur, 22900 H-11
Valley Gr., 509 C-11
Verdunville, 950 L-6
Vienna, 11549 F-8
Wallace, 900 F-11
War, 2004 N-7
Wayne, 1385 J-5
Wayne, 41200 J-5
Webster, 12100 I-11
Webster Sprs., 1038 I-11
Weirton, 24400 B-11
Welch, 4000 M-7
Wellsburg, 4600 B-11
W. Hamlin, 715 J-6
W. Liberty, 572 C-11
W. Logan, 685 K-6
Weston, 7323 G-11
Westover, 5086 E-12
W. Pea Ridge, 650 H-4
W. Union, 1141 F-10
Wetzel, 20900 E-10
Wheeling, 42700 C-10
White Sulphur Sprs., 2869 L-11
Whitesville, 781 K-8
Whitman, 950 L-6
Williamson, 5200 L-5
Williamstown, 2743 F-8
Wirt, 5800 G-8
Wood, 86900 G-7
Wyoming, 35200 L-7

WISCONSIN

See map pp. 102-103.
County names appear in bold face type.

Cities & Counties

Abbotsford, 1375 K-8
Adams, 1440 O-9
Adams, 11700 O-9
Albany, 875 S-10
Algoma, 4023 L-15
Allouez, 13753 C-11
Alma, 956 N-4
Altoona, 2842 L-5
Amery, 2126 J-3
Amherst, 585 M-10
Antigo, 9005 K-11
Appleton, 60800 N-13
Arcadia, 2159 N-5
Argyle, 673 T-9
Ashland, 9615 E-6
Ashland, 16300 G-7
Ashwaubenon, 13000 C-11
Athens, 856 K-8
Augusta, 1242 L-6
Baileys Hbr., 250 K-16
Baldwin, 1399 K-2
Balsam Lake, 648 I-2
Bangor, 974 O-6
Baraboo, 7931 Q-9
Barron, 2337 J-4
Barron, 37300 I-4
Bayfield, 874 E-6
Bayfield, 13300 F-5
Bayside, 4461 U-5
Beaver Dam, 14200 Q-12
Belgium, 809 Q-14
Belleville, 1063 S-10
Belmont, 688 S-8
Beloit, 34300 T-11
Benton, 873 T-8
Berlin, 5338 O-11
Big Bend, 1148 S-13
Birnamwood, 632 K-11
Biron, 771 M-9
Black Cr., 921 M-13
Black Earth, 1114 R-9
Black River Falls, 3273 N-6
Blair, 1036 N-5
Blanchardville, 794 S-9
Bloomer, 3143 K-5
Bloomington, 719 S-6
Bonduel, 995 L-13
Boscobel, 2510 R-7
Boulder Jct., 300 G-9
Boyceville, 725 K-3
Boyd, 574 K-6
Brandon, 872 P-12
Brillion, 2588 N-14
Brodhead, 2515 T-10
Brookfield, 33800 R-14
Brown, 179400 M-14
Brown Deer, 12582 U-4
Bruce, 799 I-5
Buffalo, 671 N-4
Buffalo, 14700 M-4
Burlington, 7479 T-13
Burnett, 13100 H-2
Butler, 2261 W-3
Cadott, 977 K-6
Calumet, 28500 N-13
Cambria, 631 P-11
Cambridge, 689 R-11
Cameron, 893 J-4
Campbellsport, 1681 P-13
Cascade, 603 P-14
Cashton, 824 P-7
Cassville, 1343 S-6
Cedarburg, 7697 Q-14
Cedar Gr., 1276 P-14
Centuria, 632 I-2
Chetek, 1630 J-4
Chilton, 3030 O-13
Chippewa, 49700 K-6
Chippewa Falls, 12100 K-5
Clark, 32300 L-7
Clear Lake, 721 J-3
Cleveland, 761 O-15
Clinton, 1333 T-12
Clintonville, 4600 M-12
Colby, 1178 K-8
Coleman, 683 K-14
Colfax, 1026 K-4
Columbia, 42800 Q-10
Columbus, 3789 Q-11
Combined Locks, 2771 B-17
Coon Valley, 596 P-6
Cornell, 1616 K-6
Crandon, 1582 I-11
Crawford, 16800 R-6
Crivitz, 899 J-14
Cross Plains, 1478 R-10
Cuba City, 1993 T-7
Cudahy, 21700 R-14
Cumberland, 1839 I-3
Dane, 317500 R-10
Darien, 839 T-12
Darlington, 2351 T-8
Deerfield, 1067 R-11
De Forest, 1911 R-10
Delavan, 5526 T-12

*‡ See explanation under state title in this index.

Denmark, 13[illegible] M-14
De Pere, 1550[illegible] M-14
Dickeyville, 1057 T-7
Dodge, 74000 Q-12
Dodgeville, 3255 S-8
Door, 23300 L-15
Douglas, 45100 F-4
Dunn, 33800 K-4
Durand, 2103 L-4
Eagle, 745 S-13
Eagle River, 1326 H-11
E. Troy, 1711 S-13
Eau Claire, 50600 L-5
Eau Claire, 78400 L-6
Edgar, 928 K-9
Edgerton, 4118 S-11
Egg Hbr., 184 K-16
Eleva, 574 M-5
Elkhart Lake, 787 O-14
Elkhorn, 3992 T-13
Ellsworth, 1983 L-2
Elm Grove, 7201 X-2
Elmwood, 737 L-3
Elroy, 1513 P-8
Ephraim, 236 J-16
Evansville, 2992 S-11
Fairchild, 562 M-6
Fall Cr., 825 L-5
Fall River, 633 Q-11
Fennimore, 1861 S-7
Florence, 575 H-13
Florence, 3900 H-13
Fond du Lac, 36500 P-13
Fond du Lac, 88400 P-13
Fontana, 1464 T-12
Footville, 698 T-11
Forest, 8200 I-12
Ft. Atkinson, 9164 S-12
Fountain City, 1017 N-4
Fox Lake, 1242 P-12
Fox Point, 7939 R-14
Franklin, 12247 S-14
Frederic, 908 I-2
Fredonia, 1045 Q-14
Fremont, 598 N-12
French Island, 2800 O-5
Friendship, 641 O-9
Galesville, 1162 N-5
Gays Mills, 623 Q-6
Genoa City, 1085 T-13
Germantown, 6974 R-14
Gillett, 1288 K-13
Glendale, 13426 R-14
Glenwood City, 822 K-3
Glidden, 700 G-7
Grafton, 5998 Q-14
Grant, 52000 S-7
Grantsburg, 930 H-2
Green, 30200 T-10
Green Bay, 91500 M-14
Greendale, 15089 Z-4
Greenfield, 31000 S-14
Green Lake, 1109 O-11
Green Lake, 17500 O-11
Greenwood, 1036 L-7
Hales Corners, 7771 S-14
Hammond, 768 K-2
Hartford, 6499 Q-13
Hartland, 2763 R-13
Hayward, 1457 G-5
Hazel Green, 982 T-7
Highland, 785 R-8
Hilbert, 896 N-13
Hillsboro, 1231 P-8
Holmen, 1081 O-5
Horicon, 3356 Q-12
Hortonville, 1524 N-12
Howard, 4911 M-14
Howards Gr., 998 O-14
Hudson, 5049 K-2
Hurley, 2418 F-8
Hustisford, 789 Q-12
Independence, 1036 M-5
Iola, 900 M-11
Iowa, 20500 R-8
Iron, 6500 G-8
Iron River, 650 E-5
Jackson, 561 Q-14
Jackson, 16500 N-7
Janesville, 50700 T-11
Jefferson, 5429 R-12
Jefferson, 66600 R-12
Johnson Cr., 790 R-12
Juneau, 2043 Q-12
Juneau, 19100 O-8
Kaukauna, 11308 N-13
Kenosha, 81300 T-14
Kenosha, 126200 T-15
Kewaskum, 1926 P-13
Kewaunee, 2901 M-15
Kewaunee, 19900 M-15
Kiel, 2848 O-14
Kimberly, 6131 N-13
King, 750 N-11
Kohler, 1738 P-15
Lac du Flambeau, 700 H-9
La Crosse, 48700 P-5
La Crosse, 90700 O-6
Ladysmith, 3674 I-6
La Farge, 748 P-7
Lafayette, 18900 S-8
Lake Delton, 1059 P-9
Lake Geneva, 4890 T-13
Lake Mills, 3556 R-12
Lancaster, 3756 S-7
Land O'Lakes, 300 G-11
Langlade, 20400 J-11
Lannon, 1056 V-1
Laona, 700 I-12
Lena, 569 K-14
Lincoln, 26900 J-9
Little Chute, 5522 N-13
Lodi, 1831 Q-10
Lomira, 1084 P-13
Loyal, 1126 L-7
Luck, 848 I-2
Luxemburg, 853 M-15
McFarland, 2386 R-11
Madison, 168700 R-10
Manawa, 1105 M-11
Manitowoc, 32900 N-15
Manitowoc, 83100 N-14
Maple Bluff, 1974 S-3
Marathon, 106800 L-9
Marinette, 11900 K-15
Marinette, 40000 J-13
Marion, 1218 L-12
Markesan, 1285 P-11
Marquette, 11500 O-10
Marshall, 1043 R-11
Marshfield, 17500 L-8
Mauston, 3466 P-8
Mayville, 4139 Q-13
Mazomanie, 1217 R-9
Medford, 3454 K-8
Mellen, 1168 F-7
Menasha, 15100 N-13
Menominee, 2900 K-12
Menomonee Falls, 30900 R-14
Menomonie, 11112 L-4
Mequon, 12150 R-14
Mercer, 750 G-8
Merrill, 9502 J-9
Merrillan, 612 M-6
Merton, 646 R-13
Middleton, 8246 R-10
Milltown, 634 I-2
Milton, 3699 S-12
Milwaukee, 634000 R-14
Milwaukee, 995500 R-14
Mineral Point, 2305 S-8
Minocqua, 800 H-9
Mishicot, 938 N-15
Mondovi, 2338 M-4
Monona, 10420 R-10
Monroe, 8654 T-10
Monroe, 35400 O-7
Montello, 1082 P-10
Monticello, 870 S-10
Montreal, 877 F-8
Mosinee, 2395 L-9
Mt. Calvary, 942 O-13
Mt. Horeb, 2402 R-9
Mukwonago, 2367 S-13
Muscoda, 1099 R-7
Muskego, 11573 S-14
Necedah, 740 O-8
Neenah, 24400 N-13
Neillsville, 2750 M-7
Nekoosa, 2409 N-9
Neopit, 1122 K-12
New Berlin, 31800 Y-2
New Glarus, 1454 S-10
New Holstein, 3012 O-14
New Lisbon, 1361 O-8
New London, 5801 M-12
New Richmond, 3707 K-2
Niagara, 2347 H-14
N. Fond du Lac, 3286 O-13
N. Freedom, 596 Q-9
N. Hudson, 1547 K-2
N. Prairie, 669 S-13
Oak Cr., 13928 S-14
Oakfield, 918 P-12
Oconomowoc, 8741 R-13
Oconto, 4667 K-14
Oconto, 29500 K-13
Oconto Falls, 2517 L-13
Okauchee, 1740 R-13
Omro, 2341 O-12
Onalaska, 4909 O-5
Oneida, 31200 I-10
Oostburg, 1309 P-14
Oregon, 2553 S-10
Orfordville, 888 T-11
Osceola, 1152 J-2
Oshkosh, 49200 O-12
Osseo, 1356 M-5
Outagamie, 27300 M-13
Owen, 1031 K-7
Ozaukee, 68700 Q-14
Paddock Lake, 1470 T-14
Palmyra, 1341 S-12
Pardeeville, 1507 P-10
Park Falls, 2953 H-7
Pell Lake, 1284 T-13
Pepin, 7700 L-4
Pepin, 747 M-3
Peshtigo, 2836 K-14
Pewaukee, 3271 R-13
Phillips, 1511 I-8
Pierce, 31100 L-2
Pittsville, 708 M-8
Plain, 688 Q-9
Plainfield, 642 N-10
Platteville, 9599 S-7
Plover, 2743 M-10
Plymouth, 5810 P-14
Polk, 31500 J-2
Portage, 7821 P-10
Portage, 54600 M-10
Port Edwards, 2126 N-9
Port Washington, 8752 Q-14
Potosi, 713 T-7
Poynette, 1118 Q-10
Prairie du Chien, 5540 R-6
Prairie du Sac, 1902 Q-9
Prescott, 2331 L-1
Price, 16400 I-7
Princeton, 1446 O-11
Pulaski, 1717 L-13
Racine, 92100 S-15
Racine, 177700 S-14
Randolph, 1582 P-11
Random Lake, 1068 P-14
Redgranite, 645 O-11
Reedsburg, 4585 P-9
Reedsville, 994 N-14
Reeseville, 566 Q-12
Rhinelander, 8218 I-10
Rib Lake, 782 J-8
Rice Lake, 7278 I-4
Richland, 16800 Q-7
Richland Cen., 5086 Q-8
Rio, 792 Q-11
Ripon, 7053 O-12
River Falls, 7238 L-2
River Hills, 1561 U-5
Rock, 134700 T-11
Rothschild, 3141 L-10
Rusk, 16100 I-6
St. Cloud, 550 O-13
St. Croix, 41700 K-2
St. Croix Falls, 1425 J-2
St. Francis, 10489 R-14
St. Nazianz, 718 O-14
Salem, 600 T-14
Sauk, 40700 Q-9
Sauk City, 2385 Q-9
Saukville, 1389 Q-14
Sawyer, 11300 H-6
Schofield, 2577 L-10
Seymour, 2194 M-13
Sharon, 1216 T-12
Shawano, 6488 L-12
Shawano, 37000 L-12
Sheboygan, 49300 P-15
Sheboygan, 101500 P-14
Sheboygan Falls, 4771 P-14
Shell Lake, 928 H-4
Shiocton, 870 M-12
Shorewood, 15576 R-14
Shorewood Hills, 2206 S-2
Shullsburg, 1376 T-8
Silver Lake, 1210 T-14
Siren, 639 H-3
Sister Bay, 483 J-16
Slinger, 1216 Q-13
Solon Sprs., 598 F-4
Somerset, 778 K-2
S. Kenosha, 875 T-14
S. Milwaukee, 23200 S-14
Sparta, 6258 O-7
Spencer, 1181 L-8
Spooner, 2444 H-4
Spr. Green, 1199 R-8
Spr. Valley, 995 L-3
Stanley, 2049 K-6
Stevens Point, 23500 M-10
Stockbridge, 582 N-13
Stoddard, 750 P-5
Stoughton, 6096 S-11
Stratford, 1239 L-8
Strum, 738 M-5
Sturgeon Bay, 6776 L-15
Sturtevant, 3376 S-14
Sun Prairie, 9935 R-11
Superior, 29700 E-3
Sussex, 2758 R-13
Taylor, 19000 K-7
Tennyson, 402 T-7
Thiensville, 3182 Q-14
Thorp, 1469 K-7
Tigerton, 742 L-11
Tomah, 5647 O-7
Tomahawk, 3419 I-9
Trempealeau, 743 O-5
Trempealeau, 4800 N-5
Turtle Lake, 637 J-3
Twin Lakes, 2276 T-13
Two Rivers, 12900 N-15
Union Gr., 2703 S-14
Valders, 821 N-14
Vernon, 24200 P-6
Verona, 2334 R-10
Vilas, 15000 G-10
Viola, 659 Q-7
Viroqua, 3739 P-6
Wabeno, 800 J-12
Wales, 691 R-13
Walworth, 1637 T-12
Walworth, 67700 S-12
Washburn, 1957 E-6
Washburn, 14500 H-4
Washington, 81700 Q-13
Waterford, 1922 S-13
Waterloo, 2253 R-11
Watertown, 17900 R-12
Waukesha, 49000 R-13
Waukesha, 272200 R-13
Waunakee, 2181 R-10
Waupaca, 4342 M-11
Waupaca, 41700 M-11
Waupun, 7946 P-12
Wausau, 32500 K-10
Wausaukee, 557 J-14
Waushara, 18200 N-11
Wautoma, 1624 O-10
Wauwatosa, 54900 X-3
W. Allis, 67000 R-14
W. Baraboo, 563 Q-9
W. Bend, 16555 Q-13
Westby, 1568 P-6
Westfield, 884 O-10
W. Milwaukee, 4405 Y-4
W. Salem, 2180 O-6
Weyauwega, 1377 N-11
Whitefish Bay, 17402 R-14
Whitehall, 1486 M-5
Whitelaw, 557 N-14
Whitewater, 12038 S-12
Whiting, 1782 M-10
Wild Rose, 585 N-11
Williams Bay, 1554 T-13
Wilmot, 500 T-14
Wind Lake, 2400 S-14
Wind Point, 1251 S-15
Winnebago, 33400 N-12
Winneconne, 1611 N-12
Wisconsin Dells, 2401 P-9
Wisconsin Rapids, 18000 M-9
Wittenberg, 895 L-11
Wonewoc, 835 P-8
Wood, 71000 M-8
Woodruff, 900 H-9
Wrightstown, 1020 N-13
Wyocena, 809 Q-10

WYOMING

See map p. 104.
County names appear in bold face type.

Cities & Counties

Afton, 1290 F-5
Albany, 29600 H-14
Allendale, 250 I-3
Bairoil, 350 G-11
Basin, 1145 C-10
Big Horn, 200 B-12
Big Horn, 12600 B-10
Big Piney, 570 G-6
Buffalo, 3394 C-12
Byron, 397 B-9
Campbell, 18200 C-13
Carbon, 18500 I-11
Casper, 45800 F-13
Cheyenne, 49600 J-16
Cody, 5161 B-8
Cokeville, 440 H-5
Converse, 11900 E-13
Cowley, 366 A-9
Crook, 5500 B-15
Dayton, 396 A-11
Diamondville, 485 H-6
Douglas, 2677 F-14
Dubois, 898 D-7
E. Thermopolis, 316 D-10
Eden, 220 H-8
Edgerton, 350 E-13
Encampment, 321 J-12
Etna, 200 F-5
Evanston, 4462 J-5
Evansville, 832 F-13
Ft. Washakie, 300 F-9
Fremont, 34700 F-10
Frontier, 300 H-6
Gas Hills, 250 F-10
Gillette, 7194 C-14
Glenrock, 1515 F-14
Goshen, 13300 H-16
Green River, 4196 I-8
Greybull, 1953 B-10
Guernsey, 793 G-16
Hanna, 460 H-12
Hartville, 246 G-16
Hot Sprs., 5500 D-9
Hudson, 381 F-9
Hulett, 318 B-16
Jackson, 2688 E-5
Jeffrey City, 700 G-10
Johnson, 6700 C-12
Kemmerer, 2292 H-6
La Barge, 204 G-6
Lander, 7125 F-9
Laramie, 26000 I-14
Laramie, 66400 I-15
Linch, 300 D-13
Lincoln, 11500 G-5
Lingle, 446 G-16
Lovell, 2371 B-9
Lusk, 1495 F-16
Lyman, 643 I-6
Marbleton, 223 G-7
Medicine Bow, 455 H-13
Meeteetse, 459 C-9
Midwest, 604 E-13
Mills, 1724 H-2
Moorcroft, 981 C-15
Mtn. View, 444 J-6
Mtn. View, 1600 H-1
Natrona, 62500 F-11
Newcastle, 3432 D-16
Niobrara, 2800 E-16
Osage, 350 C-16
Paradise Valley, 2000 I-1
Park, 20700 C-8
Pine Bluffs, 937 J-17
Pinedale, 948 F-7
Platte, 8700 H-15
Powell, 4807 B-9
Ranchester, 208 A-11
Rawlins, 7855 H-11
Reliance, 300 I-8
Riverton, 7995 F-9
Rock River, 344 H-13
Rock Sprs., 20700 I-8
Saratoga, 1181 I-12
Sheridan, 13200 B-12
Sheridan, 23300 A-12
Shirley Basin, 300 G-13
Shoshoni, 562 E-10
Sinclair, 445 H-12
Story, 400 B-12
Sublette, 4300 G-7
Sundance, 1056 B-16
Sweetwater, 38100 I-9
Ten Sleep, 320 C-11
Teton, 7600 C-6
Thermopolis, 3063 D-10
Torrington, 4237 H-16
Uinta, 11500 I-5
Upton, 987 C-15
Washakie, 9500 D-10
Weston, 7000 D-15
Wheatland, 2498 H-15
Wilson, 200 E-5
Worland, 5055 C-10

CANADA CITIES AND TOWNS

ALBERTA

See map pp. 108-109.

Airdrie, 1408 J-20
Alix, 669 H-21
Athabasca, 1759 C-21
Banff, 3410 J-19
Barrhead, 2944 E-20
Bashaw, 773 H-21
Bassano, 999 K-22
Beaverlodge, 1332 C-18
Bellevue, 1186 M-20
Bentley, 730 H-20
Black Diamond, 1242 K-20
Blackfalds, 1024 H-21
Blairmore, 2321 M-20
Bonnyville, 2885 D-24
Bowden, 661 I-20
Bow Island, 1296 M-24
Boyle, 576 D-21
Brooks, 6339 K-23
Calgary, 469917 K-20
Calmar, 872 F-20
Camrose, 10104 G-22
Canmore, 1927 K-19
Cardston, 3043 N-22
Carstairs, 1059 J-20
Castor, 1207 H-23
Clairmont, 599 C-15
Claresholm, 3276 M-21
Coaldale, 3654 M-22
Cochrane, 1450 J-20
Cold Lake, 1317 D-24
Coleman, 1543 M-20
Consort, 609 H-24
Coronation, 1198 H-23
Crossfield, 777 J-20
Daysland, 615 G-22
Devon, 2786 F-20
Didsbury, 2153 I-20
Drayton Valley, 4303 F-19
Drumheller, 6154 J-22
Eckville, 774 H-20
Edmonton, 461361 F-21
Edson, 4038 F-17
Elk Point, 807 E-24
Erickson, 1008 N-18
Evansburg, 671 F-19
Fairview, 2248 A-15
Falher, 1120 B-16
Foremost, 534 M-24
Forestburg, 808 G-23
Fort Macleod, 3067 M-21
Fort Saskatchewan, 8304 E-21
Fox Creek, 1625 D-17
Grand Centre, 2780 D-24
Grande Cache, 4114 E-14
Grande Prairie, 17626 C-15
Grimshaw, 1665 A-16
Hanna, 2627 I-23
Hardisty, 534 G-23
High Prairie, 2281 B-17
High River, 3598 L-21
Hinton, 6731 F-16
Innisfail, 2897 I-20
Jasper, 3404 G-15
Killam, 887 G-23
Lac La Biche, 1954 C-22
Lacombe, 3888 H-21
Lamont, 997 E-21
Leduc, 8576 F-21
Legal, 874 E-21
Lethbridge, 46752 M-22
Lloydminster, 5818 F-25
McLennan, 1133 B-17
Magrath, 1315 N-22
Mannville, 681 F-23
Mayerthorpe, 1018 E-19
Medicine Hat, 32811 L-25
Medley, D-24
Milk River, 814 N-23
Millet, 762 G-21
Morinville, 2097 E-21
Mundare, 555 F-22
Nanton, 1152 L-21
Okotoks, 1795 K-21
Olds, 3658 I-20
Oyen, 962 J-25
Peace River, 4840 A-16
Penhold, 773 I-20
Picture Butte, 1164 M-22
Pincher Creek, 3448 N-21
Ponoka, 4636 G-21
Provost, 1532 H-25
Raymond, 2290 N-22
Redcliff, 3006 L-25
Red Deer, 32184 H-21
Redwater, 1493 E-21
Rimbey, 1452 H-20
Rocky Mountain House, 3432 H-19
Rycroft, 533 B-15
St. Albert, 24129 F-21
St. Paul, 4337 E-23
Sedgewick, 825 G-23
Sexsmith, 770 C-15
Sherwood Park, 26534 F-21
Slave Lake, 3561 C-19
Smoky Lake, 925 E-22
Spirit River, 1020 B-15
Spruce Gr., 6907 F-20
Stettler, 4182 H-22
Stirling, 543 M-23
Stony Plain, 2717 F-20
Strathmore, 1561 K-21
Sundre, 1099 I-20
Swan Hills, 2012 D-18
Sylvan Lake, 1837 H-20
Taber, 5296 M-23
Thorhild, 533 E-21
Thorsby, 657 F-20
Three Hills, 1564 I-21
Tofield, 1120 F-22
Trochu, 752 I-21
Turner Valley, 1132 K-20
Two Hills, 943 E-23
Valleyview, 1716 C-16
Vauxhall, 954 L-23
Vegreville, 4158 F-22
Vermilion, 3182 F-24
Viking, 1217 F-23
Vulcan, 1442 L-21
Wabamun, 581 F-20
Wabasca, 528 A-20
Wainwright, 3890 G-24
Westlock, 3721 E-20
Wetaskiwin, 6754 G-21
Whitecourt, 3878 E-18

BRITISH COLUMBIA

See map pp. 108-109.

Abbotsford, 9507 O-10
Armstrong, 2260 L-14
Ashcroft, 2032 K-12
Brackendale, 1410 M-9
Burnaby, 131599 N-9
Burns Lake, 1433 D-7
Cache Creek, 1050 K-12
Campbell River, 11781 L-7
Castlegar, 6255 N-16
Chase, 1425 K-14
Chemainus, 2129 O-9
Chetwynd, 1487 B-12
Chilliwack, 8634 N-11
Coldstream, 4995 L-14
Comox, 5359 M-7
Courtenay, 7733 M-7
Cranbrook, 13510 N-19
Creston, 3552 O-18
Crofton, 1143 O-9
Cumberland, 1697 M-7
Dawson Creek, 10528 B-13
Duncan, 4106 O-8
Enderby, 1482 L-14
Esquimalt, 15053 P-9
Fernie, 4608 N-19
Fort St. James, 2110 D-9
Fort St. John, 8947 A-13
Fraser Lake, 1430 E-8
Fruitvale, 1481 O-16
Gibsons, 2074 N-9
Golden, 3282 J-17
Gold River, 1942 M-6
Grand Forks, 3096 O-15
Greenwood, 931 O-15
Hope, 2963 N-11
Hudson's Hope, 981 A-11
Invermere, 1194 L-18
Kamloops, 58311 L-13
Kelowna, 51955 M-14
Kimberley, 7111 M-18
Kitimat, 11791 D-4
Ladysmith, 4004 O-8
Lake Cowichan, 2369 O-8
Langley, 10123 N-10
Lillooet, 2218 K-11
Lumby, 1081 L-15
Merritt, 5680 M-12
Mission City, 8278 N-10
Montrose, 1197 O-16
Nakusp, 1416 L-16
Nanaimo, 40336 N-8
Nelson, 9235 N-17
New Westminister, 38393 C-4
North Vancouver, 31934 N-9
Oak Bay, 17658 P-9
Ocean Falls, 985 H-4
Oliver, 1641 N-14
100 Mile House, 1584 J-12
Osoyoos, 2100 O-14
Parksville, 3187 N-8
Peachland, 2286 M-14
Penticton, 21344 N-14
Port Alberni, 19585 N-7
Port Alice, 1497 L-4
Port Coquitlam, 23926 N-10
Port Hardy, 2368 K-4
Port McNeill, 1480 K-5
Port Moody, 11649 N-10
Powell River, 13694 M-8
Prince George, 59929 E-10
Princeton, 3132 N-13
Qualicum Beach, 1724 N-8
Quesnel, 7637 G-10
Revelstoke, 4615 K-15
Richmond, 80034 N-9
Robson, 1044 N-16
Rossland, 3716 O-16
Salmo, 1089 N-17
Salmon Arm, 1876 L-14
Sardis, 1430 O-11
Sidney, 6732 O-9
Sparwood, 3081 M-20
Squamish, 1611 M-9
Summerland, 6724 N-14
Tahsis, 1663 M-5
Trail, 9976 O-16
Ucluelet, 1180 O-6
Vancouver, 410188 N-9
Vanderhoof, 1990 E-9
Vernon, 17546 L-14
Victoria, 62551 P-9
Westbank, 1067 M-14
White Rock, 12497 O-10
Willams Lake, 6199 I-11
Youbou, 1064 O-8

MANITOBA

See map pp. 110-111.

Altona, 2480 P-21
Arborg, 861 L-21
Ashern, 642 K-20
Baldur, 378 O-18
Beausejour, 2422 N-23
Benito, 507 I-15
Binscarth, 430 L-15
Birch River, 617 H-15
Birtle, 821 M-16
Boissevain, 1584 P-17
Bowsman, 483 I-15
Brandon, 34901 N-17
Camperville, 530 I-17
Carberry, 1423 N-18
Carman, 2272 O-20
Cranberry Portage, 861 C-15
Crystal City, 513 P-19
Cypress River, 255 O-19
Dauphin, 9109 K-17
Deloraine, 1019 P-16
Dominion City, 385 P-22
Duck Bay, 535 I-17
Easterville, 565 G-17
Elkhorn, 527 N-15
Elm Creek, 296 O-20
Elphinstone, 237 M-17
Emerson, 756 P-22
Erickson, 558 M-17
Ethelbert, 493 J-17
Fisher Branch, 529 K-21
Flin Flon, 8560 B-14
Gilbert Plains, 847 K-16
Gimli, 1659 L-22
Gladstone, 976 M-19
Glenboro, 720 O-18
Grand Rapids, 503 F-18
Grandview, 1013 K-16
Gretna, 510 P-21
Grunthal, 537 O-22
Hamiota, 765 N-16
Hartney, 484 O-16
Holland, 405 O-19
Killarney, 2348 P-18
La Broquerie, 565 O-23
Lac du Bonnet, 971 M-23
Lorette, 755 N-22
Lundar, 688 L-20
McCreary, 614 L-18
MacGregor, 789 N-19
Manitou, 883 P-20
Melita, 1169 P-16
Miami, 375 O-20
Minitonas, 605 I-16
Minnedosa, 2718 M-17
Moose Lake, 514 E-16
Morden, 3886 P-20
Morris, 1572 O-21
Neepawa, 3508 M-18
Notre Dame de Lourdes, 651 O-19
Oak Lake, 367 O-16
Pilot Mound, 730 P-19
Pinawa, 2080 M-24
Pine Falls, 945 L-23
Plum Coulee, 477 P-21
Portage la Prairie, 12555 N-20
Powerview, 668 L-23
Rapid City, 412 N-17
Reston, 539 O-16
Rivers, 1185 N-17
Riverton, 685 K-22
Roblin, 1971 K-15
Rossburn, 652 L-16
Russell, 1524 L-15
Ste. Anne, 1174 N-22
St. Claude, 612 O-22
St. George, 540 L-23
St. Jean Baptiste, 562 O-21
St. Laurent, 1272 M-20
St. Malo, 731 O-22
St. Pierre, 906 O-22
Ste. Rose du Lac, 1038 K-18
Sandy Lake, 351 M-17
Selkirk, 9862 M-22
Shoal Lake, 865 M-16
Snow Lake, 1585 B-17
Somerset, 625 O-19
Souris, 1712 O-17
Steinbach, 5979 O-22
Stonewall, 1826 M-21
Swan River, 3742 I-15
Teulon, 873 M-21
The Pas, 6602 E-15
Treherne, 706 O-19
Tyndall, 411 M-22
Virden, 2936 N-16
Wabowden, 847 B-19
Wawanesa, 487 O-18
Winkler, 3749 P-20
Winnipeg, 560874 N-22
Winnipeg Beach, 582 M-22
Winnipegosis, 893 J-17

NEW BRUNSWICK

See map p. 116

Alma, 334 K-10
Aroostook, 464 H-5
Bas-Caraquet, 1728 E-10
Bath, 882 H-5
Bathurst, 16301 E-9
Benton, 101 J-5
Beresford, 3199 E-9
Blacks Harbour, 1619 L-7
Blackville, 924 H-8
Buctouche, 2556 I-11
Campbellton, 9282 D-7
Canterbury, 501 J-5
Cape Tormentine, 239 I-12
Cap-Pelé, 2287 I-12
Caraquet, 3950 E-10
Charlo, 1302 D-8
Chatham, 7601 G-9
Chipman, 1999 I-8
Clair, 792 F-3
Cross Creek, 216 I-7
Dalhousie, 5640 D-7
Dalhousie Jct., 123 D-7
Debec, 226 J-5
Dieppe, 7460 J-11
Doaktown, 1022 H-8
Dorchester, 1125 J-11
Edmundston, 12710 F-4
Elgin, 275 J-10
Fairvale, 3258 L-8
Florenceville, 768 I-5
Fredericton, 45248 J-7
Gagetown, 655 J-8
Geary, 892 K-7
Grand Bay, 2947 L-8
Grande-Anse, 765 E-10
Grand Falls, 6223 G-5
Hampton, 2641 K-8
Hartland, 974 I-5
Havelock, 351 J-9
Hillsborough, 1153 J-11
Jacquet River, 735 E-8
Jemseg, 188 J-8
Juniper, 572 H-6
Kedgwick, 1271 E-6
Lac Baker, 325 F-3
Lamèque, 973 E-11
Lawrence Station, 187 K-6
Lepreau, 183 L-7
Loggieville, 784 G-9
McAdam, 1985 K-6
McGivney, 175 I-7
Maugerville, 266 J-7
Memramcook, 262 J-11
Millerton, 144 G-9
Millville, 308 I-6
Minto, 3714 J-8
Moncton, 55934 J-10
Moores Mills, 106 L-6
Nackawic, 1341 J-6
Nauwigewauk, 201 K-8
Neguac, 1733 F-10
Newcastle, 6423 G-9
North Head, 647 M-7
Norton, 1285 K-9
Notre-Dame, 282 I-11
Oromocto, 10276 J-7
Penniac, 176 J-7
Penobsquis, 275 K-9
Perth-Andover, 1973 H-5
Petitcodiac, 1472 J-10
Petit Rocher, 1790 E-9
Plaster Rock, 1368 G-5
Port Elgin, 492 J-12
Quispamsis, 4968 K-8
Rexton, 872 H-10
Richibucto, 1909 H-10
Riverview, 14177 J-10
Rogersville, 1138 H-9
Rothesay, 1283 L-8
Sackville, 5755 J-11
St. Andrews, 1711 L-6
St.-Basile, 3072 F-4
St. George, 1148 L-6
St.-Isidore, 287 F-10
Saint John, 85956 L-8
St.-Léonard, 1593 G-5
St.-Louis-de-Kent, 1278 H-10
St. Martins, 544 L-9
St.-Quentin, 2246 F-6
St. Stephen, 5264 L-6
Salisbury, 1410 J-10
Seal Cove, 526 N-6
Shediac, 4216 I-11
Shemogue, 197 I-12
Shippegan, 2344 E-11
Sussex, 3938 K-9
Taymouth, 287 I-7
Tracadie, 2591 F-10
Tracy, 662 K-7
Turtle Creek, 127 J-10
Upper Kent, 190 H-5
Welsford, 231 K-7
Westfield, 1048 L-8
Wilsons Beach, 915 M-6
Woodstock, 4869 I-5

NEWFOUNDLAND

See map p. 117.

Baie Verte, 2528 D-23
Bay Roberts, 4072 F-25
Bishop's Falls, 4504 E-23
Bonavista, 4299 E-25
Botwood, 4554 D-23
Burgeo, 2474 F-21
Burin, 2892 G-23
Carbonear, 5026 F-25
Channel-Port-aux-Basques, 6187 F-20
Clarenville, 2807 F-24
Corner Brook, 25198 E-21
Deer Lake, 4546 D-21
Englee, 989 C-23
Fogo, 1103 D-24
Gander, 9301 E-24
Glovertown, 2176 E-24
Goose Bay, 8075 B-25
Grand Bank, 3802 G-23
Grand Falls, 8729 E-23
Harbour Breton, 2317 G-23
Harbour Grace, 2937 F-25
Hermitage, 830 F-23
Lark Harbour, 771 E-21
Lewisporte, 3782 D-23
Marystown, 5915 G-23
Mount Pearl, 10193 F-25
Pt. Leamington, 882 D-23
Pouch Cove, 1543 F-25
St. Alban's, 2040 F-23
St. Anthony, 2987 B-23
St. John's, 86576 F-25
St. Lawrence, 2258 G-23
Springdale, 3513 D-23
Stephenville, 10284 E-21
Terrenceville, 764 F-24
Torbay, 2908 F-25
Trout River, 784 D-21
Wabana, 4824 K-9
Wesleyville, 1167 E-25
Windsor, 6349 E-23

NORTHWEST TERRITORIES

See map pp. 106-107.

Aklavik, 781 B-6
Baker Lake, 856 F-12
Coppermine, 755 D-9
Eskimo Point, 835 H-13
Fort McPherson, 704 B-6
Fort Providence, 598 G-7
Fort Simpson, 1136 F-7
Fort Smith, 2288 H-8
Frobisher Bay, 2320 F-18
Hay River, 3268 G-8
Igloolik, 675 D-15
Inuvik, 3116 B-6
Pangnirtung, 807 E-18
Pine Point, 1915 G-8
Rankin Inlet, 852 G-13

NOVA SCOTIA

See map pp. 116-117.

Advocate Harbour, 194 L-11
Amherst, 10263 J-12
Annapolis Royal, 738 M-9
Antigonish, 5442 K-16
Arichat, 893 K-18
Aylesford, 687 M-10
Baddeck, 943 I-18
Barrington, 424 Q-9
Barrington Passage, 426 Q-9
Bass River, 303 L-12
Bear River, 716 N-9
Berwick, 1701 M-11
Bridgetown, 1037 M-10
Bridgewater, 6010 N-11
Brighton, 205 N-8
Brookfield, 892 L-14
Brooklyn, 1179 O-11
Canning, 535 L-11
Canso, 1173 L-18
Chester, 1121 N-12
Cheticamp, 1027 H-18
Cheverie, 217 L-12
Church Point, 377 O-8
Clark's Harbour, 1077 Q-9
Clementsport, 428 N-9
Clementsvale, 302 N-9
Dartmouth, 65341 N-13
Debert, 489 K-13
Deep Brook, 574 N-9
Digby, 2542 N-9
Dingwall, 285 G-19
Dominion, 2938 I-20
Enfield, 1234 M-13
Falmouth, 1017 M-12
Five Islands, 168 K-12
Freeport, 474 O-7
Glace Bay, 21836 I-20
Goldenville, 28 L-16
Goshen, 230 K-16
Grand-Etang, 364 H-18
Granville Ferry, 294 M-9
Great Village, 394 L-13
Guysborough, 514 K-17
Halifax, 117882 N-13
Hantsport, 1423 L-12
Havre Boucher, 544 K-17
Hebron, 388 P-8
Hopewell, 517 K-15
Hubbards, 449 N-12
Ingonish, 407 H-19
Ingonish Beach, 601 H-19
Inverness, 1980 I-17
Joggins, 692 K-11
Judique, 770 J-17
Kentville, 5056 L-11
Kingston, 1562 M-10
L'Ardoise, 242 K-18
Larrys River, 245 L-17
Lawrencetown, 627 M-10
Little Brook, 298 O-8
Liverpool, 3336 O-11
Lockeport, 1030 P-10
Londonderry, 258 K-13
Louisbourg, 1519 J-20
Louisdale, 1026 K-18
Lunenburg, 3024 N-11
Mabou, 377 I-17
Maccan, 447 K-12
Mahone Bay, 1236 N-11
Maitland, 217 L-13
Meteghan, 761 O-8
Meteghan River, 266 O-8
Middle Musquodoboit, 468 M-14
Middleton, 1823 M-10
Milford Station, 485 M-13
Milton, 1918 O-11
Mulgrave, 1196 K-17
Musquodoboit Harbour, 495 M-14
New Germany, 910 N-11
New Glasgow, 10672 K-15
New Minas, 2873 L-11
New Ross, 516 M-11
New Waterford, 9223 I-20
North Sydney, 8319 I-19
Oxford, 1498 K-12
Parrsboro, 1857 L-11
Petite Riviere Bridge, 294 O-11
Pictou, 4588 K-15
Pleasant Bay, 248 G-18
Port Hastings, 719 K-17
Port Hawksbury, 4008 K-17
Port Hood, 769 J-17
Port Maitland, 487 P-8
Port Medway, 362 O-11
Port Morien, 763 I-20
Pugwash, 746 J-13
River Hébert, 861 K-11
River John, 681 K-14
Sackville, 14590 M-13
St. Peters, 705 K-18
Sheet Harbour, 762 M-15
Shelburne, 2511 P-9
Sherbrooke, 380 L-16
Ship Harbour, 168 M-14
Shubenacadie, 704 L-13
Springhill, 5220 K-12
Stellarton, 5366 K-15
Stewiacke, 1174 L-13
Sydney, 30645 I-19
Sydney Mines, 8965 I-19
Tatamagouche, 636 K-13
Three Mile Plaines, 950 M-12
Tiverton, 315 N-8
Trenton, 3224 K-15
Truro, 12840 L-14
Tusket, 400 P-8
Upper Musquodoboit, 404 L-14
Valley, 377 L-14
Waterville, 1215 M-11
Wedgeport, 797 P-8
West Arichat, 570 K-18
Western Shore, 1242 N-11
Westport, 341 O-7
Westville, 4251 K-15
Weymouth, 483 N-8
Whycocomagh, 437 J-18
Windsor, 3702 M-12
Wolfville, 3073 L-11
Yarmouth, 7801 P-8

ONTARIO

See map pp.112-113.

Aisla Craig, 701 M-9
Ajax, 20774 K-15
Alexandria, 3498 E-26
Alfred, 1105 F-25
Alliston, 4155 J-13
Almonte, 3693 F-22
Alvinston, 672 N-8
Amherstburg, 5566 Q-5
Ancaster, 14255 M-13
Arnprior, 6111 E-22
Arthur, 1660 K-11
Athens, 1054 H-23
Atikokan, 5668 O-18
Atwood, 720 K-10
Aurora, 14249 J-14
Aylmer, 5125 N-10
Ayr, 1331 M-12
Bala, 536 G-14
Bancroft, 2332 F-18
Barrie, 34389 I-13
Barrys Bay, 1266 E-18
Bath, 762 I-21
Bayfield, 549 L-8
Bayside, 3356 J-19
Beachburg, 649 D-20
Beachville, 988 M-11
Beardmore, 656 N-20
Beaverton, 1737 I-15
Beeton, 1604 J-13
Belle River, 3254 P-6
Belleville, 35311 J-19
Belmont, 739 N-10
Blenheim, 3804 P-8
Blind River, 3142 B-6
Bloomfield, 756 J-20
Blyth, 866 K-9
Bobcaygeon, 1562 H-16
Bonfield, 722 C-15
Bothwell, 899 O-8
Bourget, 949 E-24
Bracebridge, 8428 G-14
Bradford, 5080 J-14
Braeside, 538 E-21
Brampton, 103459 K-13
Brantford, 66950 M-12
Bridgenorth, 1368 I-17
Brigden, 548 N-7
Brighton, 3199 J-18
Brights Grove, 1113 M-7
Brockville, 19903 H-23
Bruce Mines, 517 B-4
Brussels, 1043 K-10
Burford, 1051 M-12
Burks Falls, 871 E-14
Burlington, 104314 L-13
Cache Bay, 691 B-13
Calabogie, 289 F-21
Caledon, 22434 K-13
Callander, 1058 C-14
Cambridge, 72383 L-12
Campbellford, 3487 I-18
Capreol, 4089 A-11
Cardinal, 1867 G-24
Carleton Place, 5256 F-22
Casselman, 1422 E-25
Chalk River, 1095 C-19
Chapleau, 3253 P-23
Chatham, 38685 P-7
Chatsworth, 394 I-10
Chesley, 1839 I-10
Chesterville, 1324 F-24
Clifford, 641 J-10
Clinton, 3151 K-9
Cobalt, 2056 P-26
Cobden, 1025 D-20
Cobourg, 11421 J-17
Cochrane, 4974 N-25
Colborne, 1724 J-18
Colchester, 930 Q-5
Coldwater, 803 H-14
Collingwood, 11114 I-12
Collins Bay, 6897 I-21
Comber, 649 P-6
Cookstown, 874 J-13
Cornwall, 46121 F-25
Corunna, 3723 N-6
Courtland, 602 N-11
Creemore, 1089 I-12
Deep River, 5565 C-19
Delhi, 3929 N-11
Deseronto, 1893 I-20
Dorchester, 2756 N-10
Drayton, 801 K-11
Dresden, 2484 O-7
Dryden, 6799 N-17
Dundalk, 1165 J-12
Dundas, 19179 M-13
Dunnville, 11642 N-14
Durham, 2501 J-11
Dutton, 1036 O-9
E. York, 106950 H-5
Eganville, 1328 E-20
Elliot Lake, 8849 B-6
Elmira, 7034 L-11
Elmvale, 1176 H-13
Elora, 2589 K-12
Embro, 800 M-10
Embrun, 1763 E-24
Emo, 792 O-16
Englehart, 1767 O-26
Enterprise, 295 I-20
Erin, 2007 K-13
Espanola, 5926 B-9
Essex, 5577 P-5
Etobicoke, 297109 K-14
Exeter, 3494 L-9
Fenelon Falls, 1637 H-16
Fergus, 6001 K-12
Flesherton, 568 I-11
Foleyet, 538 O-24
Forest, 2557 M-8
Fort Erie, 24031 N-15
Ft. Frances, 9325 O-17
Frankford, 1851 I-19
Gananoque, 5103 I-22
Geraldton, 3127 N-21
Glencoe, 1818 N-8
Goderich, 7385 K-8
Gore Bay, 767 C-7
Grand Bend, 750 L-8
Grand Valley, 1096 K-12
Gravenhurst, 7986 G-14
Grimsby, 15567 M-14
Guelph, 67538 L-12
Haileybury, 4939 P-26
Haliburton, 1124 G-16
Hamilton, 312003 M-13
Hanover, 5691 J-10
Harriston, 1872 J-11
Harrow, 1936 P-5
Harrowsmith, 533 I-21
Hastings, 990 I-18
Havelock, 1280 I-18
Hawkesbury, 9789 D-26
Hearst, 5195 N-23
Hensall, 993 L-9
Hillsburgh, 819 K-12
Hornepayne, 1694 N-22
Huntsville, 11123 F-15
Ingersoll, 8198 M-10
Ingleside, 1106 F-25
Iroquois, 1278 G-24
Iroquois Falls, 6887 O-25
Kapuskasing, 12676 N-24
Keewatin, 1954 M-16
Kemptville, 2544 F-23
Kenora, 10565 M-16
Keswick, 1217 I-14
Killaloe Sta., 699 E-19
Kincardine, 4182 J-9
Kingston, 56032 I-21
Kingsville, 4692 Q-6
Kinmount, 270 G-16
Kirkland Lake, 13567 O-25
Kitchener, 131870 L-11
Lakefield, 2240 I-17
Lambeth, 2876 N-9
Lanark, 803 G-22
Lancaster, 540 F-26
Lansdowne, 542 I-22
Leamington, 11169 Q-6
Lefroy, 534 I-14
Limoges, 616 E-24
Lincoln, 14460 M-14
Lindsay, 13062 I-16
Linwood, 455 L-11
Lions Head, 500 G-10
Listowel, 5126 K-10
Little Current, 1476 C-8
London, 240392 N-10
Longlac, 1923 N-21
Long Sault, 1096 F-25
L'Orignal, 1380 D-25
Lucan, 1377 M-9
Lucknow, 1127 J-9
Lynden, 457 M-12
Mac Tier, 690 F-13
Madoc, 1363 H-19
Manotick, 1410 F-23
Marathon, 2258 O-21
Markdale, 1361 I-11
Markham, 56206 K-15
Markstay, 521 A-11
Marmora, 1326 I-19
Massey, 1345 B-8
Matachewan, 613 O-25
Mattawa, 2849 B-16
Maxville, 852 E-25
Meaford, 4319 H-11
Merlin, 722 P-7
Merrickville, 932 G-23
Metcalfe, 681 F-24
Midland, 11568 H-13
Mildmay, 990 J-10
Millbrook, 898 J-17
Milton, 20756 L-13
Milverton, 1393 L-10
Minden, 590 G-16
Mississauga, 250017 L-14
Mitchell, 2742 L-10
Monkton, 550 L-10
Moorefield, 304 K-11
Morrisburg, 2188 G-24
Mount Albert, 909 J-14
Mount Brydges, 1573 N-9
Mount Forest, 3376 J-11
Mount Hope, 687 M-13
Mount Pleasant, 545 M-12
Napanee, 4844 I-20
Neustadt, 543 J-10
Newburgh, 628 I-20
Newcastle, 31928 J-16
New Dundee, 741 L-11
New Hamburg, 3628 L-11
New Liskeard, 5601 P-26
Newmarket, 24795 J-14
Niagara Falls, 69423 M-15
Niagara-on-the-Lake, 12485 M-15
Nipigon, 2224 N-20
Noelville, 665 C-12
North Bay, 51639 B-14
N. Gower, 625 F-23
North York, 558398 K-14
Norwich, 1891 N-11
Norwood, 1243 I-18
Oakville, 68950 L-14
Odessa, 877 I-21
Oil Springs, 618 N-7
Omomee, 790 I-16
Orangeville, 12021 J-12
Orillia, 24412 H-14
Osgoode, 984 F-23
Oshawa, 107023 K-16
Ottawa, 304462 E-23
Otterville, 785 N-11
Owen Sound, 19525 H-10
Paisley, 1033 I-10
Palmerston, 1961 K-11
Paris, 6713 M-12
Parkhill, 1300 M-8
Parry Sound, 5501 F-13
Pelham, 10071 M-14
Pembroke, 14927 D-20
Penetanguishene, 5460 H-13
Perth, 5675 G-22
Petawawa, 5815 D-19
Peterborough, 59683 I-17
Petrolia, 4393 N-7
Pickering, 27879 K-15
Picton, 4649 J-20
Plantagenet, 919 E-25
Point Edward, 2524 M-7
Port Burwell, 726 O-11
Port Carling, 628 F-14
Port Colborne, 20536 N-15
Port Elgin, 5069 I-9
Port Hope, 9788 J-17
Port McNicoll, 1522 H-13
Port Perry, 3917 J-15
Port Rowan, 806 O-11
Port Stanley, 1707 O-10
Powassan, 1238 C-14
Prescott, 4975 G-24
Princeton, 480 M-11
Rainy River, 1092 N-16
Red Rock, 1244 N-20
Renfrew, 8617 E-21
Richmond, 2667 F-23
Richmond Hill, 34716 K-14
Ridgetown, 3100 O-8
Ripley, 577 J-9
Rockland, 3930 E-24
Rockwood, 959 L-12
Rodney, 983 O-8
Roseneath, 1400 I-17
Russell, 857 F-24
St. Catharines, 123351 M-15
St. Clements, 954 L-11
St. George, 930 M-12
St. Jacobs, 852 L-11
St. Mary's, 4843 M-10
St. Thomas, 27206 N-10
Sarnia, 55576 N-7
Sault Ste. Marie, 81048 A-2
Scarborough, 387149 K-15
Schomberg, 782 J-13
Schreiber, 1982 O-21
Scotland, 687 N-12
Seaforth, 2084 L-9
Sebringville, 534 L-10
Shakespeare, 606 L-11
Sharbot Lake, 296 G-21
Shelburne, 2928 J-12
Simcoe, 14189 N-12
Smiths Falls, 9279 G-22
Smithville, 1737 M-14
Smooth Rock Falls, 2446 N-24
Southampton, 2734 H-9
South River, 1094 D-14
Spanish, 1082 C-7
Stayner, 2454 I-12
Stirling, 1571 I-19
Stoney Creek, 30294 M-13
Stoney Point, 1041 P-6
Stratford, 25657 L-10
Strathroy, 7769 N-9
Sturgeon Falls, 6400 B-13
Sudbury, 97604 B-10
Sunderland, 769 I-15
Sundridge, 692 D-14
Sutton, 3655 I-14
Sydenham, 528 I-21
Tara, 717 H-10
Tavistock, 1783 M-11
Tecumseh, 5326 P-5
Teeswater, 988 J-10
Terrace Bay, 2088 O-21
Thamesford, 1872 M-10
Thamesville, 1003 O-8
Thedford, 715 M-8
Thessalon, 1824 B-4
Thornbury, 1326 H-12
Thorold, 14944 M-15
Thunder Bay, 111476 O-19
Tilbury, 4248 P-6
Tillsonburg, 9404 N-11
Timmins, 44747 O-25
Toronto, 633318 K-14
Tottenham, 2747 J-13
Trenton, 15465 J-19
Trout Creek, 623 C-14
Tweed, 1654 I-19
Uxbridge, 4354 J-15
Vanier, 19812 E-23
Vankleek Hill, 1568 E-26
Vaughan, 17782 K-14
Verner, 1055 B-12
Walkerton, 4626 J-10
Wallaceburg, 11132 O-7
Warkworth, 552 I-18
Warren, 612 B-12
Wasaga Beach, 4985 H-13
Waterdown, 2737 L-13
Waterloo, 46623 L-11
Watford, 1365 N-8
Waubaushene, 820 H-13
Wawa, 4272 O-22
Welland, 45047 N-15
Wellesley, 842 L-11
Wellington, 1057 J-19
W. Lorne, 1171 O-9
Westport, 644 H-21
Wheatley, 1637 Q-6
Whitby, 28173 K-15
Whitchurch-Stouffville, 12884 J-15
Whitney, 767 E-17
Wiarton, 2144 H-10
Winchester, 1745 F-24
Windsor, 196526 P-5
Wingham, 2871 K-9
Woodstock, 26779 M-11
Woodville, 573 I-15
Wyoming, 1646 N-7
York, 141367 H-3
Zurich, 753 L-9

PRINCE EDWARD ISLAND

See map pp. 116-117.

Alberton, 1062 H-12
Borden, 589 I-13
Charlottetown, 17063 I-14
Georgetown, 732 I-15
Kensington, 1150 I-13
Montague, 1827 I-15
Mount Stewart, 368 I-14
Murray Harbour, 419 J-15
Murray River, 463 J-15
O'Leary, 805 H-12
St. Eleanors, 2495 I-12
Sherwood, 5602 I-14
Souris, 1447 I-15
Summerside, 8592 I-12
Tignish, 1077 G-12

QUEBEC

See map pp. 114-115.
* City keyed to pp. 116-117.

Acton Vale, 4326 N-15
Adamsville, 1511 O-14
Alencon, 1090 L-13
Alma, 25638 C-17
Amos, 9213 C-10
Amqui, 3949 *C-6
Ancienne Lorette, 11694 P-22
Armagh, 966 J-20
Arthabaska, 5907 M-16
Asbestos, 9075 N-16
Ascot Corner, 895 O-17
Aylmer, 25714 I-13
Baie-Comeau, 11911 M-22
Baie-St.-Paul, 4062 G-20
Barraute, 1321 C-10
Beauceville, 4276 L-19
Beauharnois, 7665 O-11
Beauport, 55339 N-25
Beaupré, 2821 I-19
Bécancour, 9043 K-15
Bedford, 3010 P-14
Beebe Plain, 1155 P-16
Bégin, 1006 C-18
Beloeil, 15913 N-13
Berthierville, 4249 L-13
Bic, 2670 D-25
Black Lake, 4051 M-18
Bonaventure, 1195 *D-9
Boucherville, 25530 L-6
Bromptonville, 2992 O-16
Brownsburg, 3114 N-10
Buckingham, 14328 N-7
Cabano, 3193 F-24
Calumet, 708 N-9
Campbell's Bay, 1087 H-12
Cap-aux-Mueles, 1305 F-16
Cap-Chat, 3617 M-24
Cap-de-la-Madeleine, 32126 K-15
Cap-St.-Ignace, 1312 I-20
Carleton, 2538 *D-8
Causapascal, 2743 *C-6
Chambord, 1058 D-16
Chandler, 4011 *C-11
Charlemagne, 4025 J-5
Charlesbourg, 63147 I-18
Charny, 6461 J-18
Châteauguay, 36329 O-12
Chénéville, 699 M-8
Chicoutimi, 57737 D-19
Chute-aux-Outardes, 2102 A-25
Clermont, 3518 F-21
Coaticook, 6392 P-17
Coleraine, 1485 M-18
Contrecoeur, 4668 M-13
Cookshire, 1453 O-17
Coteau-du-Lac, 1248 O-10
Cowansville, 11902 P-14
Danville, 2367 N-16
Dégelis, 3304 G-25
Desbiens, 1673 D-16
Deschambault, 1018 J-16
Disraëli, 3306 M-18
Dolbeau, 8451 B-16
Donnacona, 5800 J-17
Drummondville, 29286 M-15
Dunham, 2505 P-14
E. Angus, 4417 O-17
E. Broughton, 1191 L-19
Escoumins, 2324 D-23
Ferme Neuve, 2113 J-7
Forestville, 1819 B-23
Fort-Coulonge, 1683 H-12
Gaspé, 16842 M-25
Gatineau, 73479 N-6
Girardville, 1496 A-15
Granby, 37132 O-14
Grande Riviere, 4390 *C-11
Grandes-Bergeronnes, 779 D-22
Grand-Mère, 15999 J-14
Grenville, 1517 N-9
Hauterive, 14724 M-22
Havre-St.-Pierre, 3208 L-26
Hemmingford, 763 P-12
Hérbertville, 1520 D-17
Hérbertville Sta., 1362 D-17
Howick, 660 P-11
Hudson, 4480 O-11
Hull, 61039 N-6
Huntingdon, 3098 P-10
Iberville, 8897 O-13
Ile-Perrot, 5272 O-11
Joliette, 18118 M-12
Jonquière, 60691 D-18
La Baie, 20116 D-19
Labelle, 1255 L-9
Lac-à-la-Croix, 1175 *D-17
Lac au Saumon, 1309 *C-6
Lac-Bouchette, 1685 D-16
Lac-Drolet, 1015 N-19
Lac-Etchemin, 2746 K-20
Lachine, 41503 O-12
Lachute, 11928 N-10
Lac-Mégantic, 6457 N-19
Lacolle, 1193 P-12
La Guadeloupe, 1804 M-19
La Malbaie (Murray Bay), 4069 G-21
Lambton, 1568 M-19
L'Annonciation, 2186 K-9
Lanoraie, 1260 M-13
La Patrie, 1260 O-18
La Pérade, 1032 K-16
La Pocatière, 4319 G-21
La Prairie, 9173 O-12
La Sarre, 4978 C-8
L'Ascension, 1090 C-17
L'Assomption, 4832 M-12
Laterrière, 693 D-19
La Tuque, 12067 G-14
Laurentides, 1804 M-12
Laurier-Station, 1260 K-17
Laurierville, 867 L-17
Lauzon, 12663 J-18
Laval (Ville de), 246243 N-12
Lavaltrie, 1473 M-13
Lebel-sur-Quévillon, 3591 B-11
Lennoxville, 3682 O-16
L'Épiphanie, 2912 M-12
Les Méchins, 1049 M-23
Lévis, 17819 J-18
Linière, 1176 M-20
L'Isle-Verte, 1201 E-23
L'Islet, 1113 I-20
Longueuil, 122429 N-5
Loretteville, 14767 J-18
Louiseville, 3993 L-14
Luceville, 1513 C-25
Lyster, 811 K-17
Macamic, 1733 C-9
Magog, 13290 O-16
Malartic, 5092 D-10
Maniwaki, 5969 G-13
Manseau, 656 K-16
Marieville, 4853 O-13
Mascouche, 14266 N-12
Maskinongé, 1001 L-14
Matagami, 4043 A-10
Matane, 12726 *B-5
Melocheville, 1660 O-11
Metabetchouan, 3016 D-17
Mistassini, 5473 B-16
Montauban, 1013 J-15
Montebello, 1276 N-8
Mont-Joli, 6508 C-26
Mont-Laurier, 8565 J-7
Montmagny, 12326 I-20
Montminy, 1222 J-20
Montréal, 1080546 N-12
Montréal Nord, 97250 L-3
Mont Rolland, 1591 M-11
Morin Hts., 891 M-10
Murdochville, 3704 M-25
Napierville, 2166 P-12
New Carlisle, 1403 *D-10
New Richmond, 4295 *D-8
Nicolet, 4818 L-15
Nominingue, 757 K-8
Noranda, 9809 D-9
Normandin, 1874 B-15
Normetal, 1414 B-8
N. Hatley, 788 O-16
Notre-Dame-de-la Doré, 1119 C-15
Notre-Dame-du-Lac, 2153 G-24
Oka, 1483 O-11
Ormstown, 1503 P-11
Papineauville, 1509 N-8
Perce, 5198 C-11
Pierreville, 1311 L-14
Plessisville, 7238 L-17
Pohenegamook, 3627 G-23
Pointe au Pic, 1066 G-21
Pointe-aux-Trembles, 35618 K-5
Pointe-du Lac, 1357 L-14
Pont Rouge, 3342 J-17
Port Cartier, 8139 L-23
Portneuf, 1320 J-16
Price, 2461 C-26
Princeville, 3852 L-16
Québec, 177082 J-18
Rawdon, 2808 L-12
Repentigny, 26698 N-12
Richmond, 4021 N-16
Rigaud, 2203 O-10
Rimouski, 27897 D-25
Rimouski-Est, 2328 D-25
Rivière-à-Pierre, 604 I-16
Rivière Bleue, 1920 G-24
Rivière-du-Loup, 13103 F-22
Robertsonville, 1666 L-18
Roberval, 8543 C-16
Rock Island, 1230 P-16
Rougemont, 933 O-13
Rouyn, 17678 D-9
Roxton Falls, 1215 N-15
St.-Adèle, 4186 M-11
St.-Adelphe, 712 J-15
St.-Agapit, 1672 K-18
Ste.-Agathe-des-Monts, 5435 L-10
St.-Alban, 726 J-16
St.-Alexandre, 966 O-13
St.-Alexis, 1815 K-13
St.-Ambroise, 3169 C-18
St.-Anaclet, 1009 C-25
St.-André-Avellin, 1132 M-8
St.-André-Est, 1206 N-10
Ste.-Angèle-de-Mérici, 611 C-26
Ste.-Anne-de-Beaupré, 3284 I-19
Ste.-Anne-des-Monts, 5945 M-24
Ste.-Anne-des-Plaines, 2329 M-11
St.-Anselme, 1735 J-18
St.-Apollinaire, 2369 J-17
St.-Aubert, 881 H-21
St.-Basile-Sud, 1649 J-17
Ste.-Blandine, 1008 D-25
St.-Boniface, 2680 K-14
St.-Bruno, 2259 D-17
St.-Camille, 773 K-21
St.-Casimir, 1184 J-16
St.-Césaire, 2701 O-13
St.-Charles, 1027 J-19
St.-Chrysotome, 1065 P-11
Ste.-Claire, 1528 J-19
St.-Coeur-de-Marie, 1249 C-17
St.-Côme, 839 L-12
St.-Constant, 7659 O-12
St.-Croix, 1719 J-17
St.-Cyrille, 1059 M-15
St.-David, 4386 P-25
St.-Denis, 888 N-13
St.-Donat, 1460 K-10
St.-Elzéar, 643 K-19
St.-Ephrem, 880 L-19
St.-Espirit, 948 M-12
St.-Eustache, 21248 N-11
St.- Fabien, 1458 D-24
St.-Félicien, 4985 C-15
Ste.-Félicité, 762 B-6
St.-Félix-de-Valois, 1495 L-12
St.-Ferdinand, 2182 L-17
St.-Flavien, 693 K-17
Ste-Foy, 71237 J-18
St.-Francois-du-Lac, 971 M-14
St.-Gabriel, 3271 L-13
St.-Gédéon, 1292 M-20
St.-Georges, 8605 L-20
St.-Georges, 2707 J-14
St.-Georges-de-Cacouna, 1083 F-23
St.-Georges-Ouest, 6478 L-20
St.-Germain-de-Grantham, 1289 M-15
St.-Gervais, 780 J-19
St.-Guillaume, 771 M-14
Ste.-Hélène (de-Kamouras) 658 G-22
St.-Honoré, 1546 C-19
St.-Honoré, 1115 M-19
St.-Honoré (de Témiscoua, 539 F-23
St.-Hubert, 873 F-23
St.-Hyacinthe, 37500 N-14
St.-Jacques, 2095 M-12
St.-Jean, 34363 O-13
St.-Jean-de-Dieu, 1261 E-24
St.-Jean-de-Matha, 947 L-12
St.-Jean-Port-Joli, 1844 H-21
St.-Jérôme, 25175 M-11
St.-Joseph-de-Beauce, 3213 L-19
St.-Jovite, 3595 L-9
Ste.-Julie, 8666 N-13
Ste.-Julienne, 809 M-12
St.-Lambert, 20318 O-12
St.-Laurent, 64404 N-2
St.-Leonard, 78452 M-4
St.-Lénard-d'Aston, 1049 L-15
St.-Louis-du-Ha! Ha!, 672 F-24
Ste.-Madeleine, 1187 N-13
St.-Marc-des-Carrieres, 2625 J-16
Ste.-Marie, 4462 K-19
St.-Michel-des-Saints, 1647 J-11
St.-Nicolas, 3729 J-18
St.-Odilon, 697 K-20
St.-Pacôme, 1167 G-21
St.-Pamphile, 3450 I-22
St.-Pascal, 2552 G-22
St.-Paulin, 730 K-14
St.-Pie, 1720 O-14
St.-Prime, 2266 C-15
St.-Prosper, 1878 L-20
St.-Raphaël, 1328 J-19
St.-Raymond, 3742 I-17
St.-Rémi, 4866 O-12
St.-Roch-de-l'Achigan, 1052 M-12
St.-Romuald, 9160 J-18
St.-Sauveur-des-Monts, 1999 M-11
St.-Siméon, 1163 F-22
St.-Thécle, 1761 J-15
St.-Thérèse, 17479 N-11
St.-Tite, 3128 J-15
St.-Ulric, 804 *B-5
St.-Urbain, 1076 G-20
St.-Victor, 1044 L-19
St.-Zotique, 1519 O-10
Sawyerville, 878 O-17
Sayabec, 1818 *C-6
Scotstown, 827 O-18
Senneterre, 4289 C-11
Sept-Iles, 30617 L-24
Shawinigan, 24921 K-14
Shawinigan Sud., 11155 K-14
Shawville, 1724 H-12
Sherbrooke, 76804 O-16
Sorel, 19666 M-13
Sutton, 1655 P-14
Tadoussac, 998 E-22
Temiscaming, 2165 F-9
Terrebonne, 11204 N-12
Thetford Mines, 20784 L-18
Thurso, 3066 N-8
Tracy, 12284 M-13
Tring Jct., 1248 L-19
Trois-Pistoles, 4554 E-23
Trois-Rivières, 52508 K-15
Val-Brillant, 677 *C-5
Valcourt, 2566 O-15
Val-David, 2073 M-10
Val-d'Or, 19915 D-10
Vallée Jonction, 1288 K-19
Valleyfield, 29716 O-11
Varennes, 6469 N-12
Vaudreuil, 5630 O-11
Verchéres, 3586 N-13
Verdun, 68013 O-12
Victoriaville, 21825 M-16
Ville-Marie, 2274 E-8
Warwick, 2865 M-16
Waterloo, 4746 O-15
Waterville, 1458 O-16
Weedon, 1264 N-18
Westmount, 22153 O-4
Windsor, 5637 N-16
Wottenville, 700 N-17
Yamachiche, 1202 L-14

SASKATCHEWAN

See map p. 110.

Allan, 720 I-8
Alsask, 734 J-2
Aborfield, 400 F-12
Arcola, 547 O-13
Assiniboia, 2738 O-8
Avonlea, 415 N-9
Balcarres, 729 L-12
Balgonie, 715 M-11
Battleford, 2569 G-05
Bengough, 603 O-9
Bienfait, 807 P-13
Biggar, 2491 I-5
Big River, 827 D-7
Birch Hills, 752 G-9
Blaine Lake, 631 G-7
Bredenbury, 441 L-14
Broadview, 861 M-13
Bruno, 762 H-9
Buchanan, 434 J-13
Burstall, 548 L-2
Cabri, 631 L-4
Canora, 2689 J-14
Carlyle, 1057 O-14
Carnduff, 1071 P-14
Carrot River, 1020 F-12
Cental Butte, 518 L-7
Chaplin, 382 M-7
Choiceland, 535 E-11
Churchbridge, 928 L-14
Colonsay, 542 I-8
Coronach, 386 P-9
Craik, 543 K-8
Cudworth, 907 H-9
Cumberland House, 796 D-14
Cupar, 611 L-11
Cut Knife, 530 G-4
Dalmeny, 602 H-7
Davidson, 1092 K-8
Delisle, 783 I-7
Dinsmore, 398 J-6
Duck Lake, 683 G-8
Dundurn, 409 I-8
Eastend, 771 O-4
Eatonia, 553 J-3
Elrose, 614 K-5
Esterhazy, 2894 L-14
Estevan, 8847 P-13
Eston, 1354 K-4
Flin Flon, 408 B-14
Foam Lake, 1387 J-12
Ft. Qu'Appelle, 1764 L-11
Fox Valley, 429 L-3
Gravelbourg, 1326 N-7
Green Lake, 616 C-6
Grenfell, 1363 M-13
Gull Lake, 1053 M-4
Hafford, 515 G-6
Hague, 530 H-8
Hanley, 446 J-8
Herbert, 986 M-6
Hudson Bay, 2280 G-14
Humboldt, 4265 I-10
Imperial, 456 K-9
Indian Head, 1720 M-12
Ituna, 910 K-12
Kamsack, 2726 J-14
Kelliher, 411 K-12
Kelvington, 1053 I-12
Kerrobert, 1100 I-4
Kindersley, 3523 J-4
Kinistino, 763 G-10
Kipling, 949 N-13
Kyle, 499 L-5
Lafleche, 639 N-7
Lake Lenore, 385 H-10
Lampman, 720 O-13
Langenburg, 1197 L-15
Langham, 729 H-7
Lanigan, 1646 I-10
La Ronge, 1714 A-10
Lashburn, 517 F-3
Leader, 1160 K-3
Leask, 446 F-7
Lemberg, 417 L-12
Leoville, 404 E-6
Leroy, 436 I-10
Lipton, 353 L-11
Lloydminster, 4493 E-3
Lumsden, 1116 L-10
Luseland, 682 H-3
Macklin, 873 H-3
Maidstone, 747 F-4
Mankota, 406 O-6
Maple Creek, 2330 N-3
Maryfield, 408 N-15
Meadow Lake, 3662 D-5
Melfort, 5141 G-10
Melville, 5149 L-13
Midale, 572 O-12
Milestone, 511 N-10
Montmartre, 534 M-12
Moose Jaw, 32581 M-9
Moosomin, 2449 N-15
Morse, 435 M-6
Mossbank, 444 N-8
Naicam, 739 H-11
Neilburg, 369 F-3
Neudorf, 394 L-13
Nipawin, 4317 F-11
Nokomis, 535 J-10
Norquay, 520 I-14
N. Battleford, 13158 G-5
Ogema, 432 O-10
Outlook, 1687 J-7
Oxbow, 1221 P-14
Pense, 356 M-10
Perdue, 393 I-6
Pilot Butte, 585 M-10
Ponteix, 760 N-6
Porcupine Plain, 935 H-12
Preeceville, 1170 I-13
Prince Albert, 28631 F-9
Qu'Appelle, 551 M-11
Quill Lake, 534 I-11
Radisson, 432 H-6
Radville, 1008 O-11
Raymore, 562 J-10
Redvers, 843 O-15
Regina, 149593 M-10
Regina Beach, 488 L-10
Rocanville, 872 M-15
Rockglen, 508 P-8
Rosetown, 2551 J-5
Rose Valley, 534 H-11
Rosthern, 1604 G-8
Rouleau, 380 M-10
St. Walburg, 718 E-4
Saltcoats, 488 K-14
Saskatoon, 133750 I-7
Shaunavon, 2183 N-4
Shellbrook, 1098 F-8
Southey, 604 L-10
Spalding, 375 H-11
Spiritwood, 841 E-6
Springside, 474 K-13
Star City, 539 G-11
Stoughton, 705 O-13
Strasbourg, 812 K-10
Sturgis, 705 I-13
Swift Current, 14264 M-5
Theodore, 463 J-13
Tisdale, 3026 G-11
Turtleford, 442 E-4
Unity, 2244 H-4
Wadena, 1377 I-12
Wakaw, 1031 G-9
Waldheim, 647 G-7
Wapella, 453 M-14
Warman, 1117 H-7
Watrous, 1520 J-9
Watson, 940 I-10
Wawota, 619 N-14
Weyburn, 8892 O-11
White Fox, 380 F-11
Whitewood, 1072 M-14
Wilkie, 1604 H-4
Willow Bunch, 417 O-9
Wolseley, 883 M-12
Wynyard, 2045 J-11
Yellow Grass, 461 N-11
Yorkton, 14119 K-13
Young, 495 J-9

YUKON TERRITORY

See map pp. 106-107.

Carcross, 175 E-4
Carmacks, 346 D-4
Dawson, 838 C-4
Haines Junction, 268 O-3
Mayo, 447 D-4
Ross River, 371 E-5
Teslin, 115 E-4
Watson Lake, 808 F-5
Whitehorse, 13311 E-4

MEXICO CITIES AND TOWNS

MEXICO

See map pp. 118-119.

Abasolo, 9537 L-14
Acámbaro, 32257 L-14
Acaponeta, 11854 J-10
Acapulco, 402200 O-15
Acatlán, Puebla, 7624 N-16
Acayucan, 21173 N-19
Actopan, 11037 L-16
Agua Prieta, 20754 C-8
Aguascalientes, 230000 K-13
Aguililla, 5715 N-12
Ahuacatlán, 5350 L-11
Aldama, 6047 E-10
Allende, 11076 E-14
Alvarado, 15792 N-18
Ameca, 21018 L-11
Amecameca, 16276 M-16
Anáhuac, 8168 F-14
Apan, 13705 M-16
Apatzingán 44849 M-13
Apizaco, 21189 M-16
Arandas, 18934 L-13
Arcelia, 10024 N-15
Ario, 8774 M-13
Armería, 10616 M-12
Arriaga, 13193 P-20
Atlacomulco, 5541 M-15
Atlixco, 41967 M-16
Atotonilco, 16271 L-13
Atoyac, 5216 O-14
Autlán de Navarro, 20398 M-11
Ayutla, 5407 L-11
Becal, 5068 L-23
Bellavista, 1893 K-11
Cadereyta, 13586 H-15
Calvillo, 6453 K-12
Campeche, 69506 L-22
Cananea, 17518 C-7
Canatlán, 5983 I-11
Cárdenas, Tabasco, 15643 N-20
Cárdenas, San Luis Potosí, 12020 K-15
Castaños, 8996 G-14
Celaya, 79977 L-14
Cerralvo, 5506 G-15
Cerritos, 10421 J-14
Champotón, 6606 M-22
Chapala, 10520 L-12
Chiapa de Corzo, 8571 O-20
Chihuahua, 365800 E-10
Chilapa de Alvarez, 9204 O-15
Chilpancingo de los Bravos, 36193 O-15
China, 4958 H-15
Cholula, 15399 M-16
Cihuatlán, 9541 M-11
Cintalapa, 12036 O-20
Ciudad Acuña, 30276 E-14
Ciudad Altamirano, 8694 N-14
Ciudad Camargo, 24030 F-11
Ciudad Chetumal, 23685 M-24
Ciudad del Carmen, 34656 M-21
Ciudad del Maíz, 5241 J-15
Ciudad Guzmán, 48166 M-12
Ciudad Hidalgo, 24692 M-14
Ciudad Juárez, 544900 B-10
Ciudad Lerdo, 19803 H-11
Ciudad Madero, 128600 K-16
Ciudad Mante, 51247 J-16
Ciudad Obregón, 161300 F-7
Ciudad Valles, 47587 K-15
Ciudad Victoria, 116800 I-15
Coalcomán, 4875 N-12
Coatzacoalcos, 105400 N-19
Cocula, 9880 L-12
Colima, 58450 M-12
Colotlán, 6135 K-12
Comala, 5592 M-12
Comitán, 21249 P-21
Compostela, 9801 K-11
Concepción del Oro, 8144 I-14
Coquimatlán, 6212 M-12
Córdoba, 109400 M-17
Cosamaloapan, 19766 N-18
Cotija, 9178 M-13
Coyuca de Benítez, 6328 O-15
Cozumel, 5858 L-25
Cuatrocienegas, 5523 G-13
Cuauhtémoc, 26598 E-9
Cuautitlán, 11439 M-15
Cuautla, 13946 M-16
Cuerámaro, 7807 L-13
Cuernavaca, 313000 M-15
Culiacán, 262500 H-9
Delicias, 52446 E-11
Dolores Hidalgo, 16849 L-14
Durango, 199800 I-11
Ebano, 17489 K-16
Ejutla, 5263 O-17
Eldorado, 8115 I-9
El Fuerte, 7179 G-8
El Salto, 7818 I-10
Empalme, 24927 E-6
Encarnación, 10474 K-13
Ensenada, 77687 B-2
Escuinapa (de Hidalgo), 16442 J-10
Etzatlán, 9822 L-11
Francisco Escárcega, 7248 M-22
Fresnillo, 44475 J-12
Frontera, 10066 N-21
General Terán, 5354 H-15
Gómez Palacio, 79650 H-12
Guadalajara, 1640900 L-12
Guamúchil, 17158 H-8
Guanajuato, 36809 L-14
Guasave, 26080 H-8
Guaymas, 57492 E-6
Hecelchakán, 4279 L-23
Hermosillo, 264100 D-6
Heroica Caborca, 20771 C-6
Hidalgo del Parral, 57619 G-10
Huajuapan de León, 13822 N-17
Huatabampo, 18506 G-7
Huauchinango, 16826 L-16
Huautla de Jiménez, 6132 N-17
Huejutla, 6854 K-16
Huetamo de Nuñez, 9333 N-14
Huitzuco, 9406 N-15
Huixtla, 15737 Q-21
Hunucmá, 8020 K-23
Iguala, 45355 N-15
Irapuato, 145300 L-14
Isla, 8075 N-18
Ixmiquilpan, 6048 L-15
Ixtepec, 14025 O-19
Ixtlán, 10986 L-11
Jalapa, 183200 M-17
Jalostotitlán, 11719 L-13
Jalpa, 9904 K-12
Jeréz, 20325 J-12
Jiménez, 18095 F-11
Jiquilpan, 15960 M-13
José Cardel, 5396 M-18
Juan Aldama, 9667 I-12
Juchipila, 6328 K-12
Juchitán, 30218 O-19
Juchitlán, 3583 L-11
La Barca, 18055 L-13
Lagos de Moreno, 33782 K-13
La Paz, 46011 I-7
La Piedad, 34963 L-13
León, 525900 L-13
Linares, 24456 H-15
Los Mochis, 67953 G-8
Los Reyes, 19452 M-13
Madera, 9759 E-9
Magdalena, 10281 C-6
Manuel Doblado, 6040 L-13
Manzanillo, 20777 M-11
Mapastepec, 5907 P-21
Martínez de la Torre, 17203 L-17
Mascota, 5674 L-11
Matamoros, Tamaulipas, 179400 G-17
Matamoros, Coahuila, 15125 H-12
Matamoros, Puebla, 10599 N-16
Matehuala, 28799 I-14
Matías Romero, 13200 O-19
Mazatlán, 161600 J-10
Melchor Múzquiz, 18868 F-13
Meoqui, 12308 E-10
Mérida, 244700 K-23
Mexicali, 345900 A-3
Mexico City, 8628000 M-15
Miahuatlán, 5714 P-18
Miguel Auza, 9303 I-12
Minatitlán, 105800 N-19
Misantla, 8799 M-17
Mocorito, 3993 H-8
Monclova, 115700 G-14
Montemorelos, 18642 H-15
Monterrey, 1090200 H-14
Morelia, 219400 M-14
Moroleón, 25620 L-14
Motozintla de Mendoza, 4682 P-21
Motul, 12949 K-23
Nava, 4097 E-14
Navojoa, 43817 F-7
Navolato, 12799 H-9
Nogales, 52108 C-7
Nuevo Casas Grandes, 20023 C-9
Nueva Rosita, 34706 F-14
Nuevo Laredo, 203700 F-15
Oaxaca, 122800 O-17
Ocotlán, Jalisco, 35367 L-12
Ocotlán, Oaxaca, 5882 O-17
Ocozocoautla, 8689 O-20
Ojinaga, 12757 D-11
Ojocaliente, 7582 J-13
Ometepec, 7342 O-16
Orizaba, 111500 M-17
Pachuca, 83892 L-16
Papantla, 26773 L-17
Paracho, 9352 M-13
Parras, 18707 H-13
Pátzcuaro, 17299 M-13
Pénjamo, 9245 L-13
Perote, 12742 M-17
Petatlán, 9419 O-14
Petlalcingo, 3311 N-16
Peto, 8362 L-24
Piedras Negras, 41033 E-14
Pijijiapan, 5053 P-20
Pinotepa Nacional, 9382 P-16
Poza Rica, 169600 L-17
Progreso, 17518 K-23
Puebla, 498900 M-16
Puerto Peñasco, 8452 B-5
Puerto Vallarta, 24155 L-10
Querétaro, 158400 L-14
Quiroga, 7129 M-13
Reynosa, 206500 G-16
Rincón de Romos, 8348 K-13
Río Grande, 11651 I-12
Ríoverde, 16804 K-15
Rosario, 10276 J-10
Ruiz, 8954 K-11
Sabinas, 20538 F-14
Sabinas Hidalgo, 17439 G-14
Sahuayo, 28727 L-13
Salamanca, 61039 L-14
Salina Cruz, 22004 P-19
Saltillo, 222100 H-14
Salvatierra, 18975 L-14
San Andrés Tuxtla, 24267 N-19
San Buenaventura, 9188 F-13
San Cristóbal, 25700 O-21
San Felipe, 10129 K-14
San Francisco del Oro, 12116 G-10
San Francisco del Rincón, 27079 L-13
San Juan del Río, 15422 L-15
San Luis de la Paz, 12654 K-14
San Luis Potosí, 292300 K-14
San Luis Río Colorado, 49990 A-4
San Miguel de Allende, 24286 L-14
San Miguel el Alto, 7909 L-13
Santa Ana, 7020 C-6
Santa Bárbara, 16978 G-10
Santa Rosalía, 7356 F-5
Santiago Ixcuintla, 17321 K-11
Santiago Papasquiaro, 6636 H-10
Saucillo, 8467 F-10
Sayula, 14339 M-12
Silao, 31825 L-14
Soledad, 6612 M-18
Sombrerete, 11077 I-12
Tacámbaro, 9695 M-14
Tamazula, 13521 M-12
Tamazunchale, 12302 K-16
Tamiahua, 6264 K-1
Tampico, 231200 K-16
Tantoyuca, 11902 K-16
Tapachula, 60620 Q-21
Taxco, 27089 N-15
Teapa, 6534 N-20
Tecalitlán, 8627 M-12
Tecate, 14738 A-3
Tecolotlán, 6190 L-11
Tecomán, 31625 N-12
Tecpan, 8095 O-14
Tecuala, 12461 J-10
Tehuacán, 47497 N-17
Tehuantepec, 16179 P-19
Tehuitzingo, 4971 N-16
Tekax, 10326 L-23
Teloloapan, 10335 N-15
Temax, 4915 K-24
Tempoal, 7769 K-16
Tenancingo, 12807 M-15
Teocaltiche, 13745 K-13
Tepalcatepec, 9002 M-12
Tepatitlán, 29292 L-13
Tepeaca, 7466 M-16
Tepic, 120300 K-11
Tequila, 11839 L-12
Texmelucan, 23355 M-16
Teziutlán, 23948 M-17
Ticul, 14341 L-23
Tierra Blanca, 22727 N-18
Tihuatlán, 6198 L-17
Tijuana, 411600 A-2
Tizimín, 18343 K-24
Tlacolula, 8300 O-18
Tlalnepantla, 45575 N-3
Tlaxcala, 9972 M-16
Toluca, 147600 M-15
Tonalá, 15611 P-20
Torreón, 257000 H-12
Tototlán, 6999 L-12
Tulancingo, 35799 L-16
Tuxpan, Nayarit, 14693 K-10
Tuxpan, Veracruz, 33901 L-17
Tuxtepec, 17700 N-18
Tuxtla Gutiérrez, 66851 O-20
Tzucacab, 4826 L-23
Union de Tula, 6399 M-11
Uruapan, 122300 M-13
Valladolid, 14663 K-24
Valle de Bravo, 7628 M-15
Valle de Santiago, 16517 L-14
Valle Hermoso, 19270 H-16
Valparaiso, 6576 J-12
Venustiano Carranza, Chiapas, 23624 O-21
Veracruz, 277300 M-18
Villa Ahumada, 6466 C-10
Villa Flores, 9743 P-20
Villahermosa, 152200 N-21
Villanueva, 5895 K-12
Villa Unión, Sinaloa, 6789 J-10
Yahualica, 9502 L-12
Yuriria, 10085 L-14
Zacapu, 31989 M-13
Zacatecas, 50251 J-13
Zacatlán, 7909 M-16
Zacoalco, 11343 L-12
Zacualtipán, 5030 L-16
Zamora, 57775 M-13
Zapotlanejo, 9411 L-12

* **See explanation under province title in this index.**



Like a good neighbor, State Farm is there.

You'll probably never need your State Farm agent more than when you have an accident.

And that's when you'll get the kind of fast, courteous service State Farm agents are famous for.

If you have an accident near home, call your own State Farm agent. If you need help away from home, contact any agent listed in the Yellow Pages under "State Farm Insurance." The face won't be familiar, but you'll recognize the State Farm service. There are thousands of State Farm agents throughout the U.S. and Canada, and each one is there to treat you like a personal client and neighbor.

What to do if you have an accident

1. Write down names and addresses of ALL persons involved and ALL witnesses.
2. Notify police immediately.
3. Report the accident to your State Farm agent promptly. (If anyone is injured, call your agent immediately.) If you're away from home and can't reach an agent, check the telephone directory under "State Farm Insurance Companies" to see if there is a claim office in the area. There are some 525 claim offices located across the country. Or, you can call the claim department of the State Farm Regional Office serving the state in which you are traveling. These offices are strategically located throughout the country (see list below).
4. Do not admit liability and do not discuss your accident with anybody except a known State Farm representative or the police.

STATE FARM REGIONAL OFFICES AND THE STATES THEY SERVE

Regional Office: Salem, Oregon
WASHINGTON, MONTANA, IDAHO, OREGON, ALASKA

Regional Office: Rohnert Park, California
NORTHERN CALIFORNIA

Regional Office: Costa Mesa, California
SOUTHERN CALIFORNIA

Regional Office: Westlake Village, California
SOUTHERN CALIFORNIA, HAWAII

Regional Office: Tempe, Arizona
ARIZONA, NEVADA, NEW MEXICO

Regional Office: Austin, Texas
TEXAS (S.E.; S.W.)

Regional Office: Dallas, Texas
TEXAS (N.E.; N.W.), OKLAHOMA

Regional Office: Lincoln, Nebraska
IOWA, NEBRASKA, NORTH DAKOTA, SOUTH DAKOTA

Regional Office: Columbia, Missouri
KANSAS, MISSOURI

Regional Office: Greeley, Colorado
COLORADO, UTAH, WYOMING

Regional Office: St. Paul, Minnesota
WISCONSIN, MINNESOTA

Regional Office: Marshall, Michigan
MICHIGAN

Regional Office: West Lafayette, Indiana
INDIANA

Regional Office: Bloomington, Illinois
ILLINOIS

Regional Office: Newark, Ohio
OHIO

Regional Office: Murfreesboro, Tennessee
KENTUCKY, TENNESSEE

Regional Office: Birmingham, Alabama
ALABAMA

Regional Office: Jacksonville, Florida
GEORGIA, SOUTH CAROLINA, FLORIDA (Northern)

Regional Office: Winter Haven, Florida
FLORIDA (Central and Southern

Regional Office: Monroe, Louisian
LOUISIANA, ARKANSAS, MISSISSIPPI

Canadian Office: Scarborough, Ontario
CANADA—ONTARIO, ALBERTA, NEW BRUNSWICK

Regional Office: Wayne, New Jersey
MAINE, MASSACHUSETTS, VERMONT, RHODE ISLAND, CONNECTICUT, NEW JERSEY, NEW YORK, NEW HAMPSHIRE

Regional Office: Springfield, Delaware County, Pennsylvania
PENNSYLVANIA

Regional Office: Charlottesville, Virginia
NORTH CAROLINA, VIRGINIA

Regional Office: Frederick, Maryland
DISTRICT OF COLUMBIA, DELAWARE, MARYLAND, WEST VIRGINIA



STATE FARM INSURANCE COMPANIES

HOME OFFICES ✳ BLOOMINGTON, ILLINOIS

STATE FARM MUTUAL AUTOMOBILE INSURANCE COMPANY

STATE FARM LIFE INSURANCE COMPANY

STATE FARM FIRE AND CASUALTY COMPANY

STATE FARM GENERAL INSURANCE COMPANY

STATE FARM LIFE AND ACCIDENT ASSURANCE COMPANY

STATE FARM COUNTY MUTUAL INSURANCE COMPANY OF TEXAS
HOME OFFICE: DALLAS, TEXAS

STATE FARM
Auto
Life
Fire
INSURANCE ®